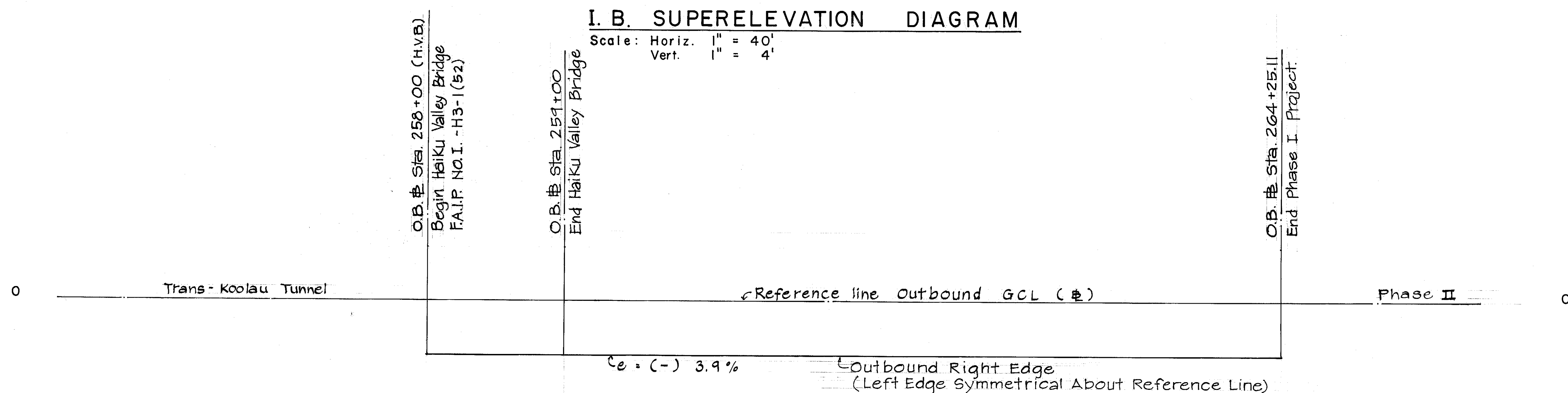


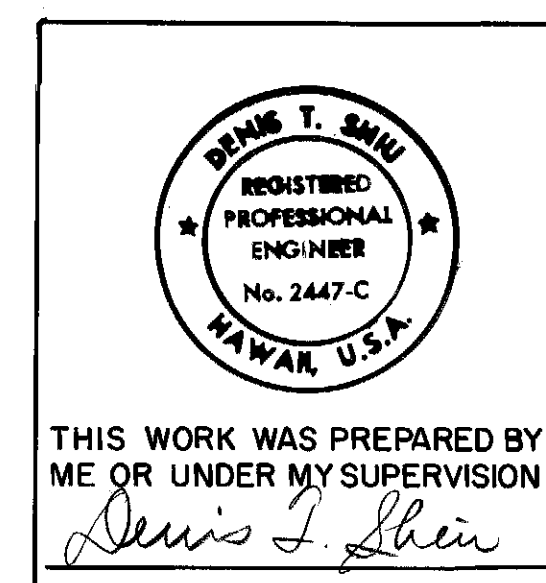
I. B. SUPERELEVATION DIAGRAM

Scale: Horiz. 1" = 40'
Vert. 1" = 4'



O. B. SUPERELEVATION DIAGRAM

Scale: Horiz. 1" = 40'
Vert. 1" = 4'



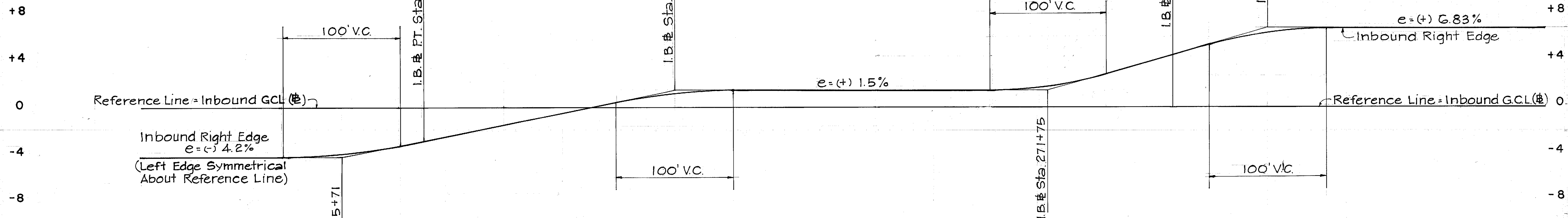
SUPERELEVATION DIAGRAM

Sta. 256+60 TO Sta. 264+65.53

INTERSTATE ROUTE H-3
F.A.I. PROJECT NO. I-H3-1(57)
F.A.I. PROJECT NO. I-H3-1(58)

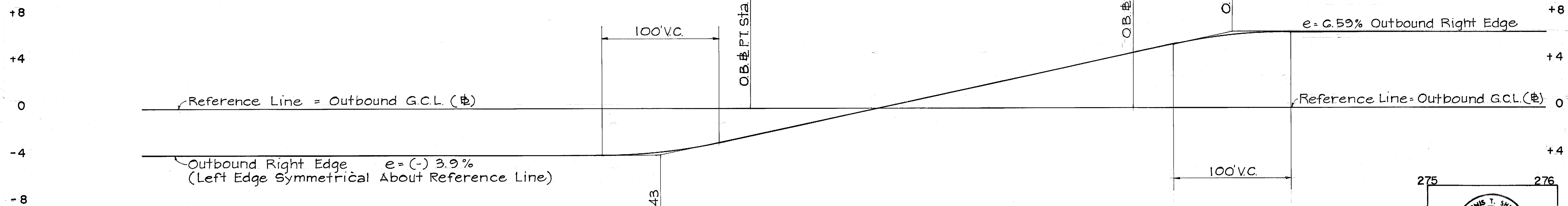
SCALE: AS NOTED DATE: SEPT. 1988

DATE	REVISION



I. B. SUPERELEVATION DIAGRAM

Scale: Horiz. 1" = 40'
Vert. 1" = 4'



O. B. SUPERELEVATION DIAGRAM

Scale: Horiz. 1" = 40'
Vert. 1" = 4'

SUPERELEVATION DIAGRAM

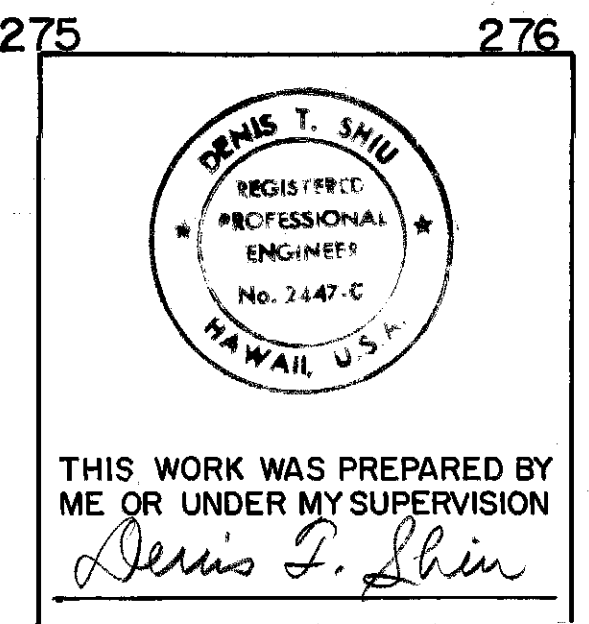
STA. 264+00 TO STA. 276+00

INTERSTATE ROUTE H-3

F.A.I. PROJECT NO. I-H3-1(57)

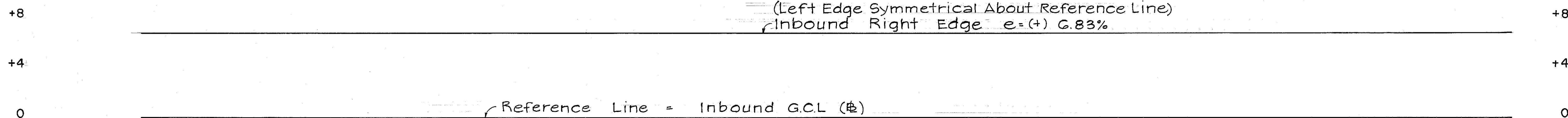
F.A.I. PROJECT NO. I-H3-1(58)

SCALE: AS NOTED DATE: SEPT. 1988



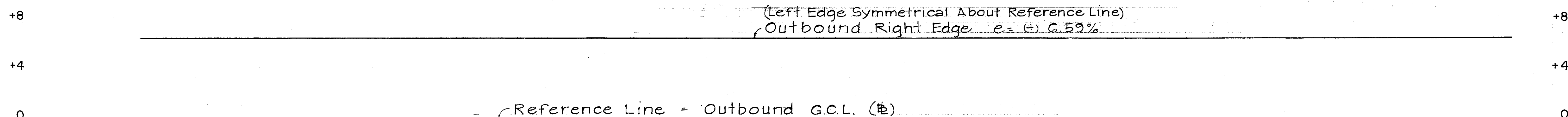
THIS WORK WAS PREPARED BY ME OR UNDER MY SUPERVISION

Dennis T. Shin



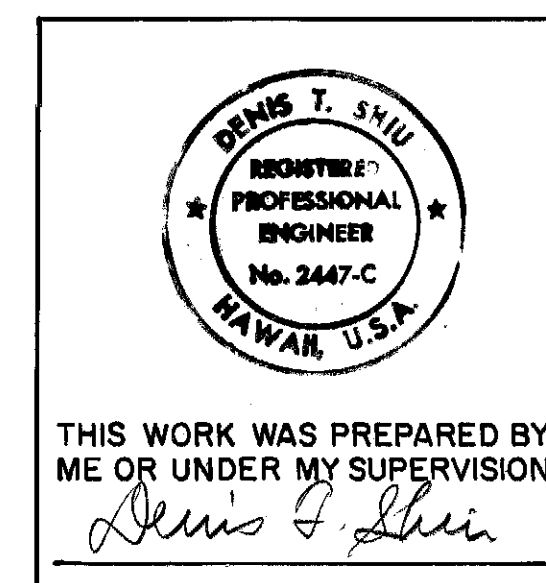
I. B. SUPERELEVATION DIAGRAM

Scale Horiz. 1" = 40'
Vert. 1" = 4'



O. B. SUPERELEVATION DIAGRAM

Scale: Horiz. 1" = 40'
Vert. 1" = 4'



284

285

286

DATE	REVISION

SUPERELEVATION DIAGRAM

B. STA. 276+00 TO STA. 287+00

INTERSTATE ROUTE H-3

F.A.I. PROJECT NO. I-H3-1(57)

F.A.I. PROJECT NO. I-H3-1(58)

SCALE: AS NOTED

DATE: SEPT. 1988

287

288

289

290

291

292

293

294

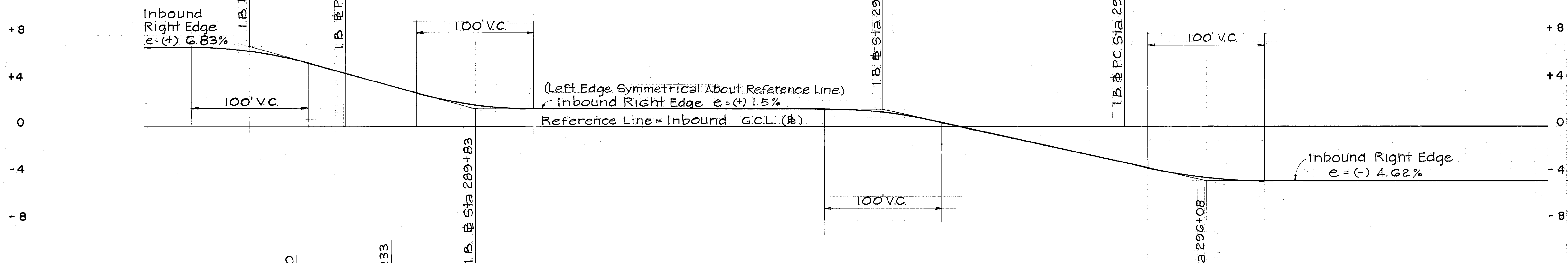
295

296

297

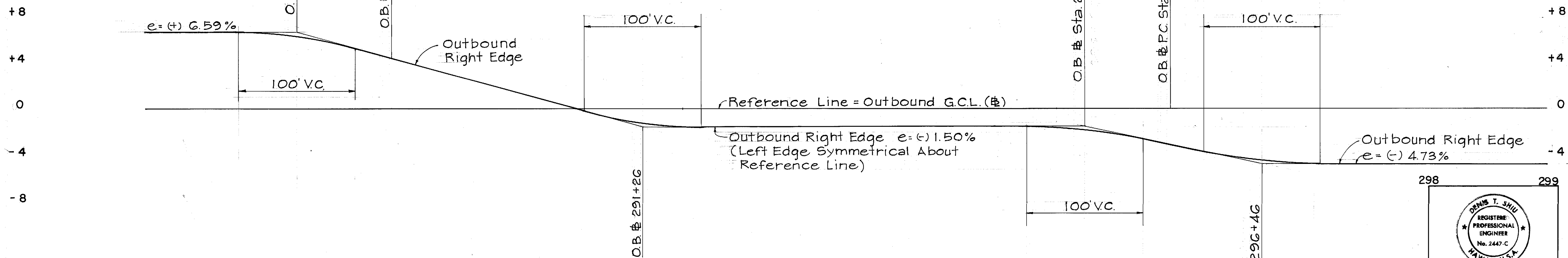
298

299



I.B. SUPERELEVATION DIAGRAM

Scale: Horiz. 1" = 40'
Vert. 1" = 4'



O.B. SUPERELEVATION DIAGRAM

Scale: Horiz. 1" = 40'
Vert. 1" = 4'

298 299

THIS WORK WAS PREPARED BY ME OR UNDER MY SUPERVISION
Denis T. Shiu

SUPERELEVATION DIAGRAM

STA. 287+00 TO STA. 299+00

INTERSTATE ROUTE H-3

F.A.I. PROJECT NO. I-H3-1(57)

F.A.I. PROJECT NO. I-H3-1(58)

SCALE: AS NOTED DATE: SEPT. 1988

287

288

289

290

291

292

293


294

DATE

REVISION

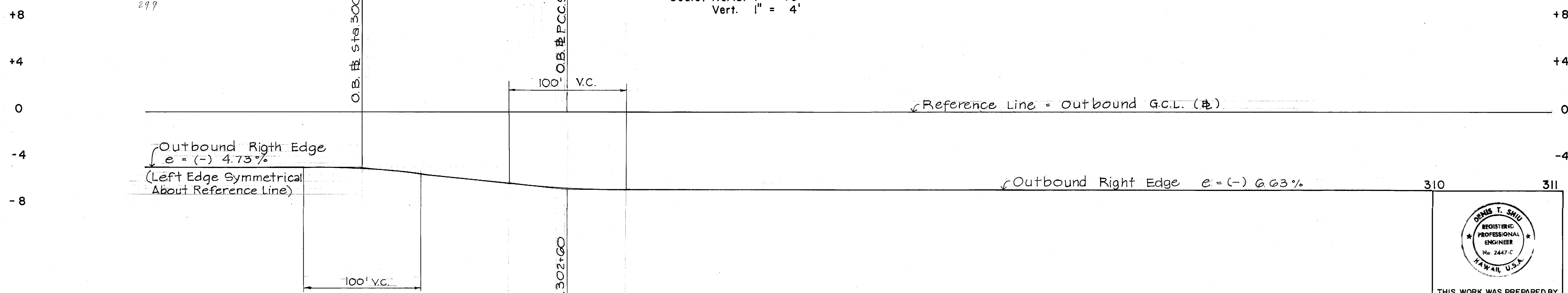
H8

18




I. B. SUPERELEVATION DIAGRAM

Scale: Horiz. 1" = 40'
Vert. 1" = 4'



O. B. SUPERELEVATION DIAGRAM

Scale: Horiz. 1" = 40'
Vert. 1" = 4'



THIS WORK WAS PREPARED BY ME OR UNDER MY SUPERVISION

Dennis T. Shiue

SUPERELEVATION DIAGRAM

Sta. 299+00 TO STA. 311+00

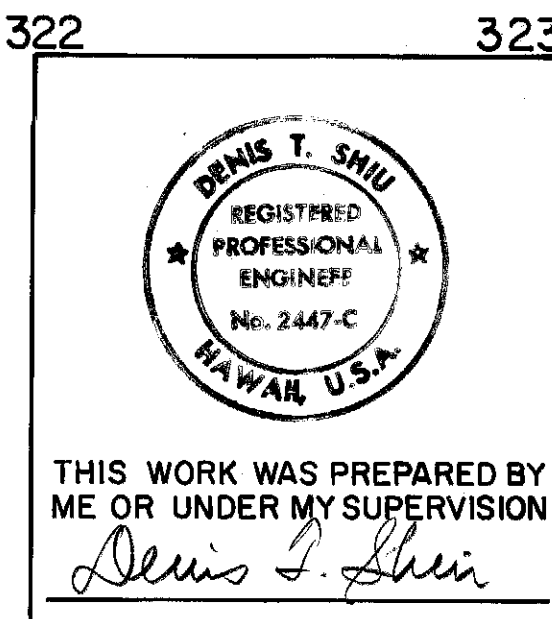


INTERSTATE ROUTE H-3

F.A.I. PROJECT NO. I-H3-1(57)

F.A.I. PROJECT NO. I-H3-1(58)

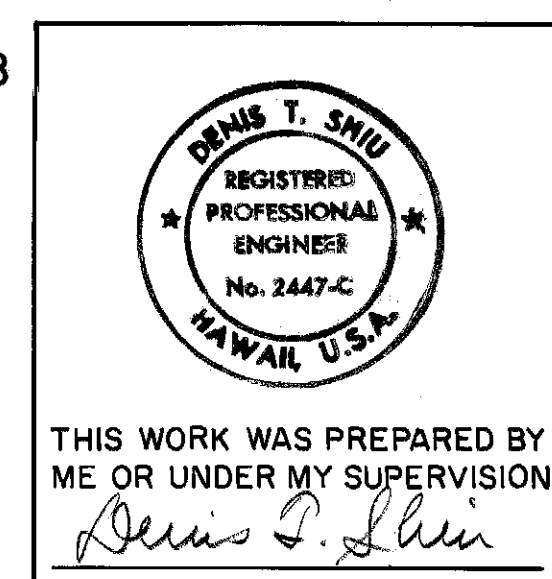
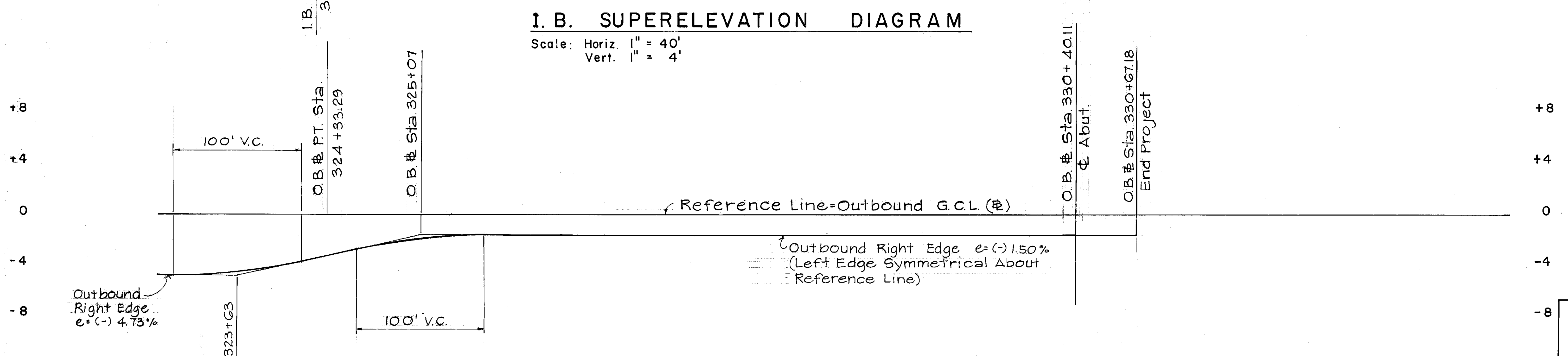
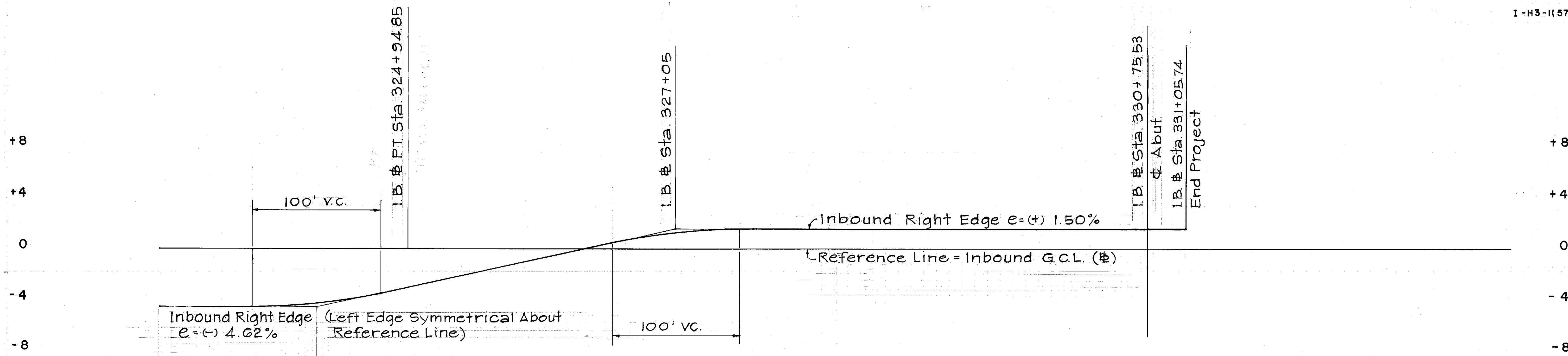
SCALE: AS NOTED DATE: SEPT. 1988

DATE	REVISION



SUPERELEVATION DIAGRAM
 STA. 311+00 TO STA. 323+00
 INTERSTATE ROUTE H-3
 F.A.I. PROJECT NO. I-H3-1(57)
 F.A.I. PROJECT NO. I-H3-1(58)
 SCALE: AS NOTED DATE: SEPT. 1988

DATE	REVISION



323 324 325 326 327 328 329 330

DATE	REVISION

SUPERELEVATION DIAGRAM
 STA. 323+00 TO END PROJECT
 INTERSTATE ROUTE H-3
 F.A.I. PROJECT NO. I-H3-1(57)
 F.A.I. PROJECT NO. I-H3-1(58)
 SCALE: AS NOTED DATE: SEPT. 1988