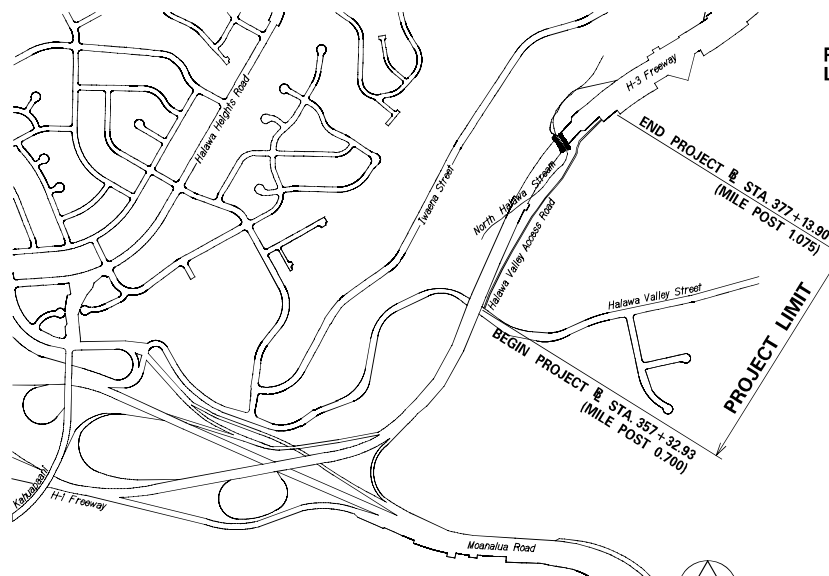


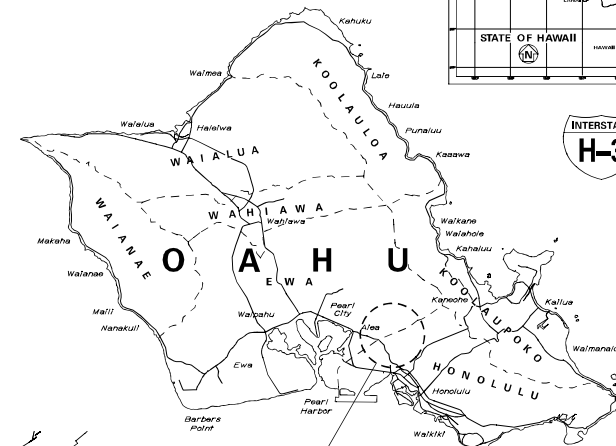
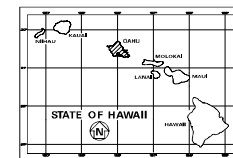
INDEX TO DRAWINGS	
SHEET NO.	DESCRIPTION
1	TITLE SHEET
2	STANDARD PLANS SUMMARY
3	GENERAL NOTES, LEGEND AND ABBREVIATIONS
4 - 6	WATER POLLUTION AND EROSION CONTROL NOTES
7 - 10	UTILITY NOTES
11 - 12	TYPICAL SECTIONS RELOCATED HALAWA ACCESS ROAD
13 - 14	PLANS RELOCATED HALAWA ACCESS ROAD
15	PROFILE RELOCATED HALAWA ACCESS ROAD
16 - 21	HECO GUY WIRE RELOCATION DETAILS
22	MISCELLANEOUS DETAILS RELOCATED HALAWA ACCESS ROAD
23 - 24	SIGNING AND STRIPING RELOCATED HALAWA ACCESS ROAD
25	TRAFFIC CONTROL PLAN RELOCATED HALAWA ACCESS ROAD
26 - 27	EROSION CONTROL RELOCATED HALAWA ACCESS ROAD
28 - 34	CROSS SECTIONS RELOCATED HALAWA ACCESS ROAD
35	PLAN - PIER #26-RIPRAP REVETMENT
36	MISCELLANEOUS DETAILS PIER #26-RIPRAP REVETMENT
37 - 39	TRAFFIC CONTROL PLANS PIER #26-RIPRAP REVETMENT
40	EROSION CONTROL PIER #26-RIPRAP REVETMENT
41 - 46	CROSS SECTIONS PIER #26-RIPRAP REVETMENT
47 - 50	REFERENCE DRAWINGS

STATE OF HAWAII
DEPARTMENT OF TRANSPORTATION
HIGHWAYS DIVISION
HONOLULU, HAWAII
PLANS FOR
**INTERSTATE ROUTE H-3
H-3 FINISH, UNIT VIIC
FAIP NO. I-H3-1 (75), UNIT VIIC**
DISTRICT OF EWA
ISLAND OF OAHU

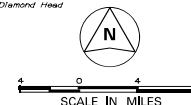


LOCATION PLAN

FED. ROAD DIST. NO.	STATE	FEDERAL AID PROJ. NO.	FISCAL YEAR	SHEET NO.	TOTAL SHEETS
HAWAII	HAW.	I-H3-1(75), UNIT VIIC	2022	1	50



PROJECT LOCATION



MILE POST 0.70 TO MILE POST 1.075

DEPARTMENT OF TRANSPORTATION STATE OF HAWAII	
APPROVED:	May 13, 2022
DIR. OF TRANSPORTATION	DATE

PBHA DESIGNED BY
 HVM-JDS MANAGED BY
 682-7544 PHONE
 FEB. 2022 DATE