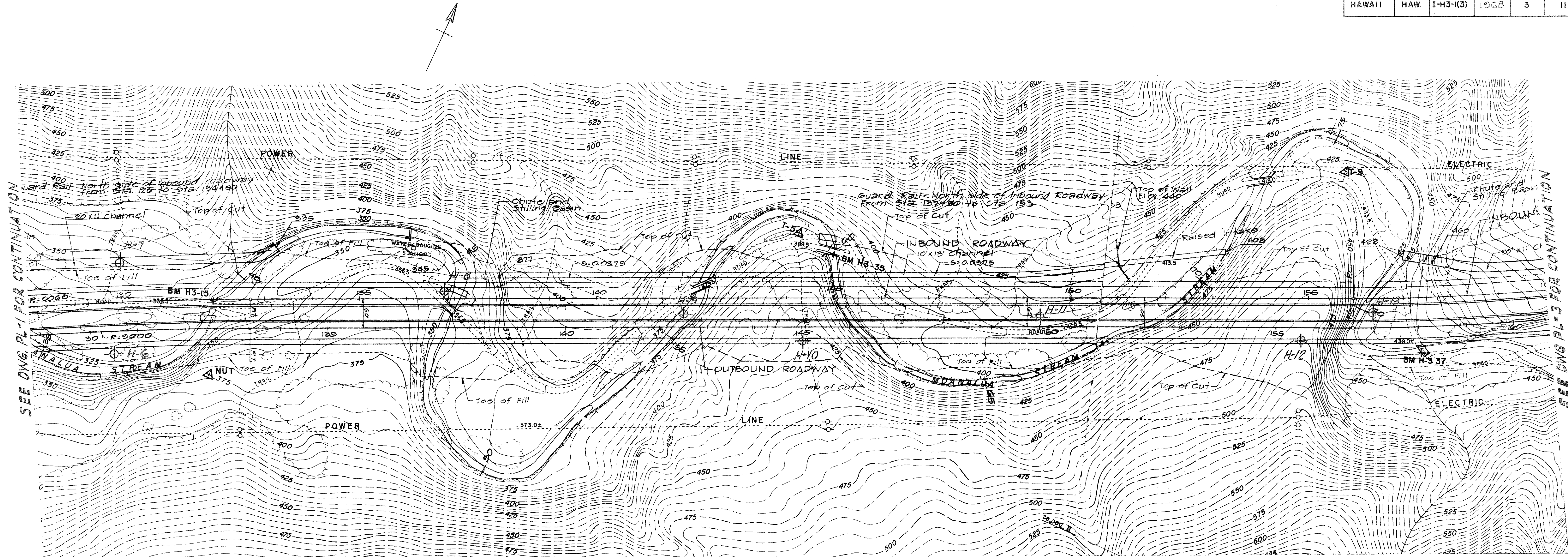


FED. ROAD DIST. NO.	STATE	FED. AID PROJ. NO.	FISCAL YEAR	SHEET NO.	TOTAL SHEETS
HAWAII	HAW.	I-H3-(13)	1968	3	11



BORING	STATION	OFFSET	ESTIMATED DEPTH OF BORING
H-6	130+50 OB	45'R	20'
H-7	130+00 IB	85'L	10'
H-8	136+80 IB	15'L	20'
H-9	142+50 OB	30'L	20'
H-10	145+00 OB	30'R	24'
H-11	150+00 OB	20'L	20'
H-12	155+50 OB	30'R	60'
H-13	157+00 OB	30'L	20'

STATE OF HAWAII
DEPARTMENT OF TRANSPORTATION
HIGHWAYS DIVISION

INTERSTATE ROUTE H-3

BORING PLAN
PROJECT NO. I-H3-(13)
LEEWARD HIGHWAY

PARSONS BRINCKERHOFF - HIROTA ASSOCIATES
HONOLULU, HAWAII

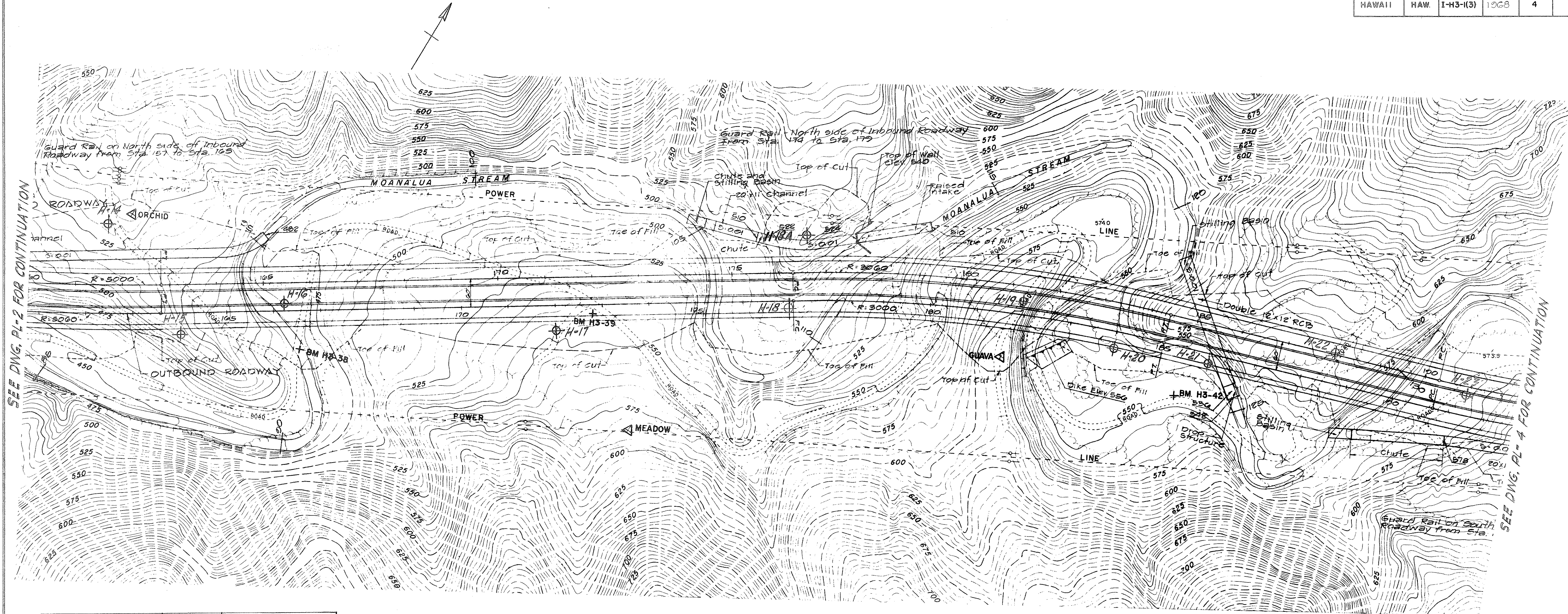
DATE: 5/29/67
REVISED:

SCALE: 1"=100'

SHEET NO. 3
OF 11 SHEETS

DWG. NO. PL-2

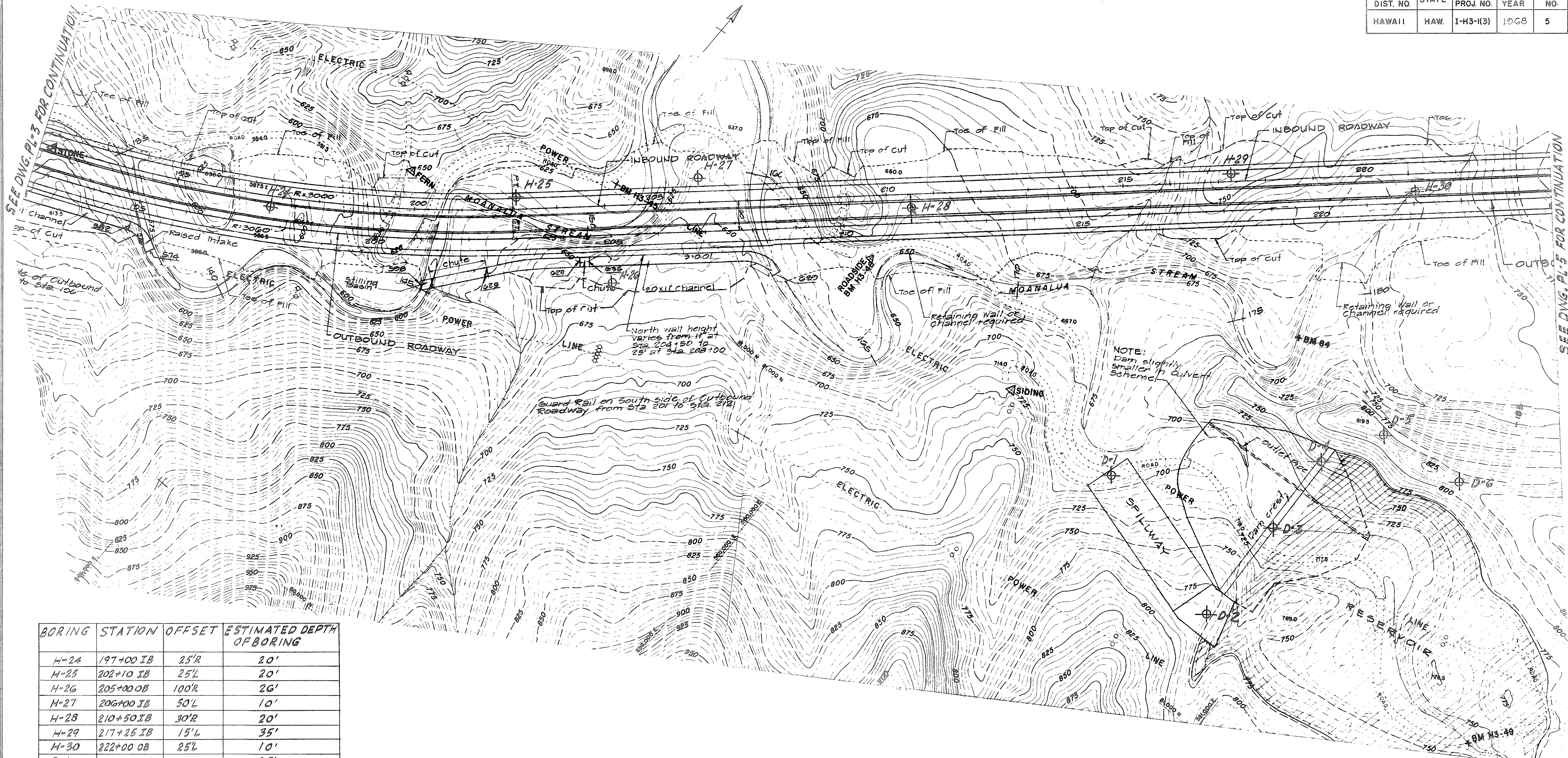
FED. ROAD DIST. NO.	STATE	FED. AID PROJ. NO.	FISCAL YEAR	SHEET NO.	TOTAL SHEETS
HAWAII	HAW.	I-H3-1(3)	1968	4	11



BORING	STATION	OFFSET	ESTIMATED DEPTH OF BORING
H-14	161+70 IB	130'L	62'
H-15	164+00 OB	45'R	32'
H-16	166+20 OB	15'L	20'
H-17	172+00 OB	55'R	42'
H-18	177+00 OB	15'R	20'
H-18A	176+60 IB	80'L	50'
H-19	181+90 OB	35'L	55'
H-20	184+00 OB	40'R	20'
H-21	186+00 OB	25'R	20'
H-22	188+00 IB	0'	20'
H-23	191+50 OB	40'L	20'

STATE OF HAWAII
DEPARTMENT OF TRANSPORTATION
HIGHWAYS DIVISION
INTERSTATE ROUTE H-3
BORING PLAN
PROJECT NO. I-H3-1(3)
LEEWARD HIGHWAY
PARSONS BRINCKERHOFF — HIROTA ASSOCIATES
HONOLULU, HAWAII
DATE: 5/29/67
SCALE: 1"=100'
SHEET NO. 4
OF 11 SHEETS
DNG. NO. PL-3
REV.

FED. ROAD DIST. NO.	STATE	FED. AID PROJ. NO.	FISCAL YEAR	SHEET NO.	TOTAL SHEETS
HAWAII	HAW.	I-H3-1(3)	1968	5	11

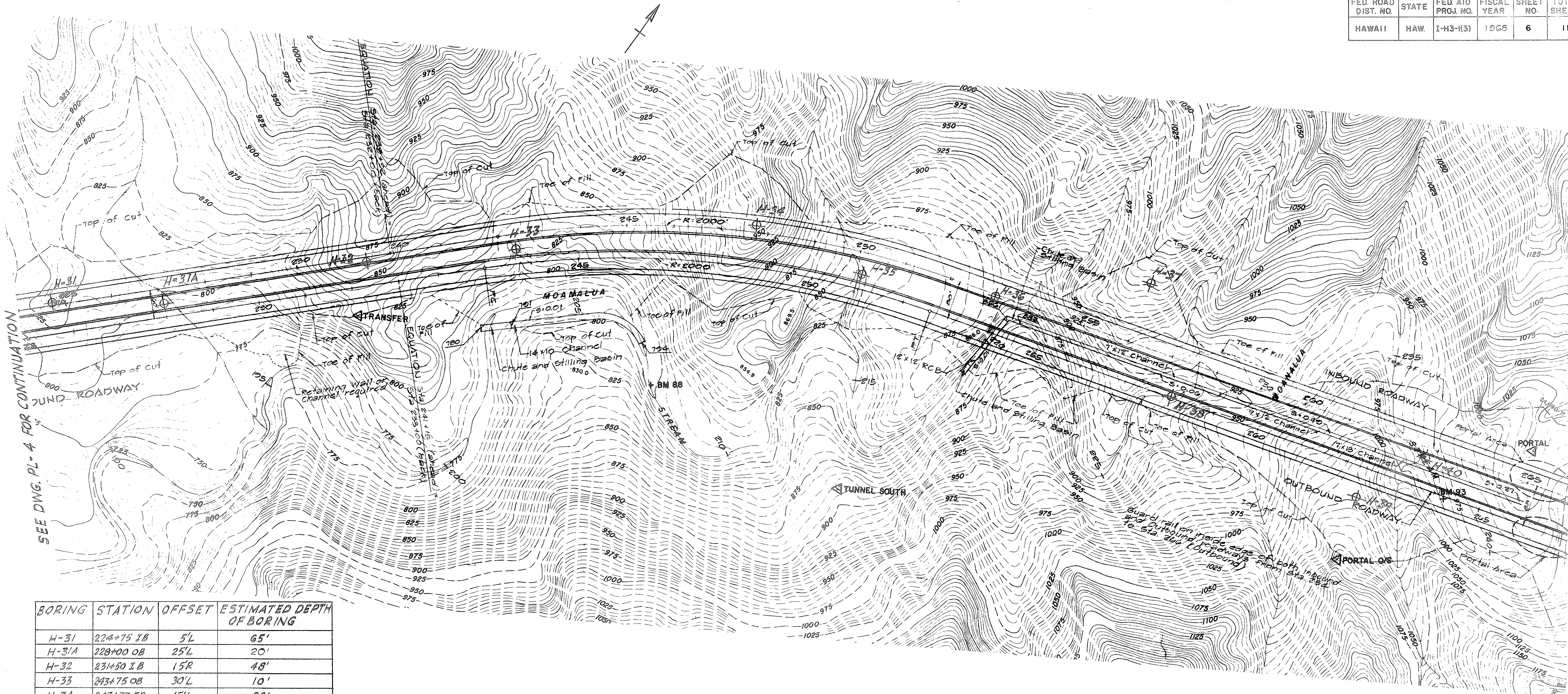


BORING	STATION	OFFSET	ESTIMATED DEPTH OF BORING
H-24	197+00 IB	25'R	20'
H-25	202+10 IB	25'L	20'
H-26	205+00 OB	100'R	26'
H-27	206+00 IB	50'L	10'
H-28	210+50 IB	30'R	20'
H-29	217+25 IB	15'L	35'
H-30	222+00 OB	25'L	10'
D-1			35'
D-2			20'
D-3			35'
D-4			20'
D-5			20'
D-6			20'

STATE OF HAWAII
DEPARTMENT OF TRANSPORTATION
HIGHWAYS DIVISION
INTERSTATE ROUTE H-3
BORING PLAN
PROJECT NO. I-H3-1(3)
LEEWARD HIGHWAY
PARSONS BRINCKERHOFF - HIROTA ASSOCIATES
HONOLULU, HAWAII

DATE: 5/29/67
SCALE: 1"=100'
SHEET NO. 5
OF 11 SHEETS
DWG. NO. PL-4
REV.

FED. ROAD DIST. NO.	STATE	FED. AID PROJ. NO.	FISCAL YEAR	SHEET NO.	TOTAL SHEETS
HAWAII	HAW.	I-H3-1(3)	1968	6	11



BORING	STATION	OFFSET	ESTIMATED DEPTH OF BORING
H-31	224+75 IB	5'L	65'
H-31A	228+00 OB	25'L	20'
H-32	231+50 IB	15'R	48'
H-33	243+75 OB	30'L	10'
H-34	247+70 IB	15'L	96'
H-35	251+00 OB	30'L	10'
H-36 *	253+00 IB	7'R	10'
H-37 *	256+00 IB	135'L	90'
H-38 *	258+00 OB	0'	10'
H-39 *	262+50 OB	70'R	95'
H-40 *	262+75 IB	25'R	25'

* Not in Contract

STATE OF HAWAII
DEPARTMENT OF TRANSPORTATION
HIGHWAYS DIVISION

INTERSTATE ROUTE H-3

BORING PLAN
PROJECT NO. I-H3-1(3)
LEEWARD HIGHWAY

PARSONS BRINCKERHOFF - HIROTA ASSOCIATES
HONOLULU, HAWAII

DATE: 5/29/67

SCALE: 1"=100'

SHEET NO. 6

SHEET NO. 11

REVISED:

BY: [Signature]

CHK: [Signature]

APP: [Signature]