FED. ROAD DIST. NO.	STATE	PROJ. NO.	FISCAL YEAR	SHEET NO.	TOTAL SHEETS
HAWAII	HAW.	HWY-0-07-16	2020	14	22

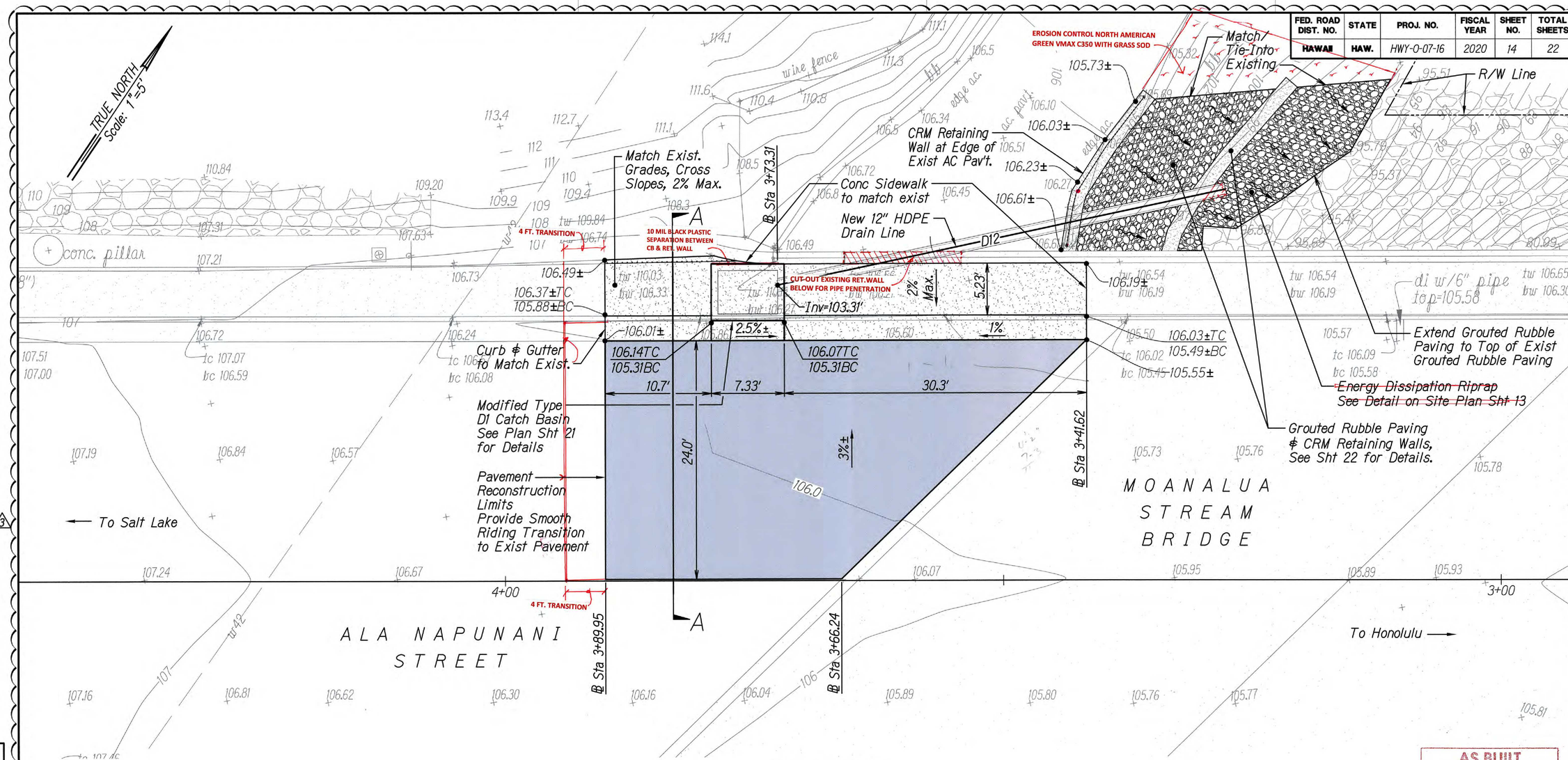

Grading Plan
Scale: 1" = 5'

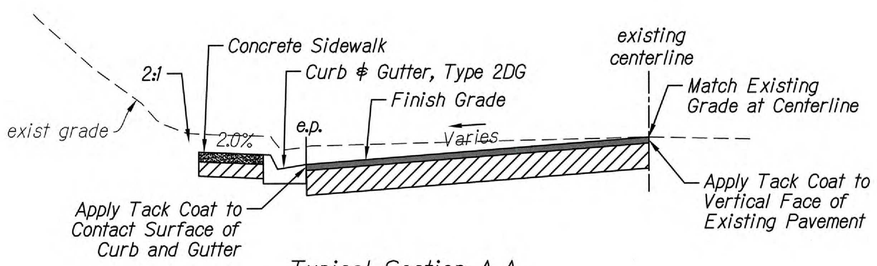

Typical Section A-A
Horizontal Scale: 1" = 5'
Vertical Scale: 1" = 2.5'

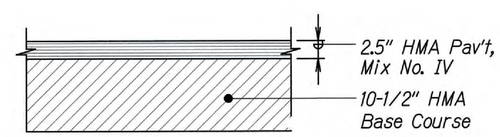

Typical Pavement Sec. Detail
Not to Scale

AS BUILT
HENRY'S EQUIPMENT RENTAL & SALES, INC.
SIGNATURE 9/20/21 DATE

4/27/21	3	Replaced Entire Sheet
11/04/20	2	Replaced Entire Sheet

MINGXUN DING LICENSED PROFESSIONAL ENGINEER NO. 9246-C HAWAII, U.S.A.

LICENSE EXPIRES 4/30/22

THIS WORK WAS PREPARED BY ME OR UNDER MY SUPERVISION

STATE OF HAWAII
DEPARTMENT OF TRANSPORTATION
HIGHWAYS DIVISION

ALA NAPUNANI STREET GRADING PLAN

DRAINAGE IMPROVEMENTS AT VARIOUS LOCATIONS
Interstate Route H-201, Vicinity of Fort Shafter Off-Ramp and Ala Napunani Street, Vicinity of Ala Aolani Street
Project No. HWY-0-07-16

Date: June 2019

SHEET No. 1 OF 1 SHEETS

C.O. 14

ORIGINAL PLAN | SURVEY PLOTTED BY | DRAWN BY | TRACED BY | DESIGNED BY | QUANTITIES BY | CHECKED BY | DATE | NOTE BOOK | No.