

	INDEX TO DRAWINGS
SHT. NO.	DESCRIPTION
1	TITLE SHEET
2-3	STANDARD PLANS SUMMARY
4-7	CIVIL NOTES
8	CIVIL OVERALL PLAN
9-20	EROSION CONTROL PLANS
21	EROSION CONTROL DETAILS
22-70	TRAFFIC CONTROL PLANS
71-74	DETOUR PLANS
75-76	FREEWAY WORK ZONE SIGNING
77	STRUCTURAL NOTES
78-101	STRUCTURAL DETAILS
102-103	ELECTRICAL NOTES
104-116	ELECTRICAL PLANS
117-129	ELECTRICAL CALCULATION SHEETS
130	BASELINE OFFSET FOR STREET LIGHTS
131-132	ELECTRICAL ONE-LINE DIAGRAMS
133-140	ELECTRICAL DETAILS

STATE OF HAWAII
DEPARTMENT OF TRANSPORTATION
HIGHWAYS DIVISION
HONOLULU, HAWAII

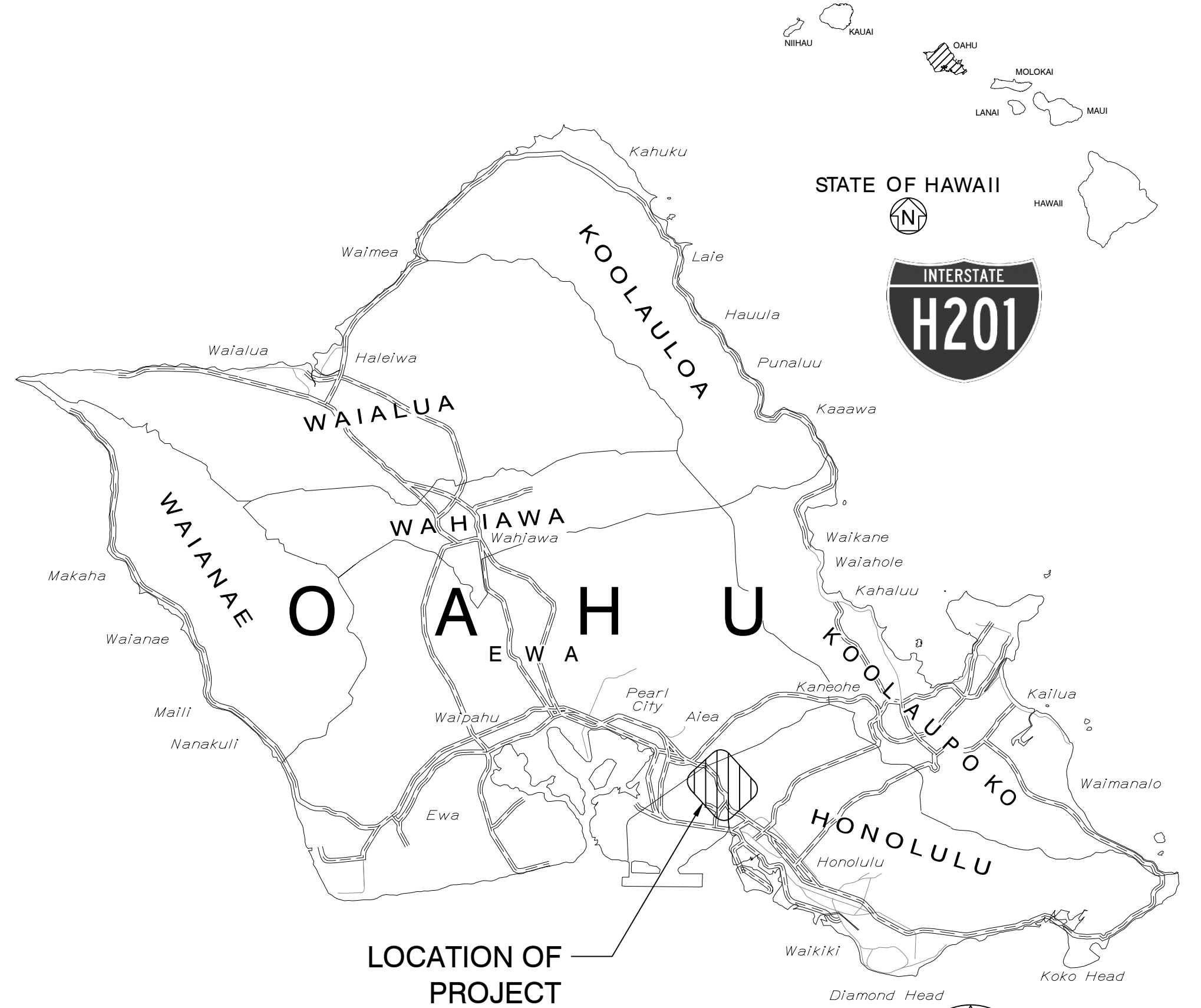
PLANS FOR
MOANALUA FREEWAY
HIGHWAY LIGHTING IMPROVEMENTS
HALAWA HEIGHTS OFF-RAMP TO
MIDDLE ST OVERPASS

FEDERAL AID PROJECT NO. NH-H201(005) PHASE 2

BEGIN PROJECT
B.L. MOANALUA FWY
STA 207+00

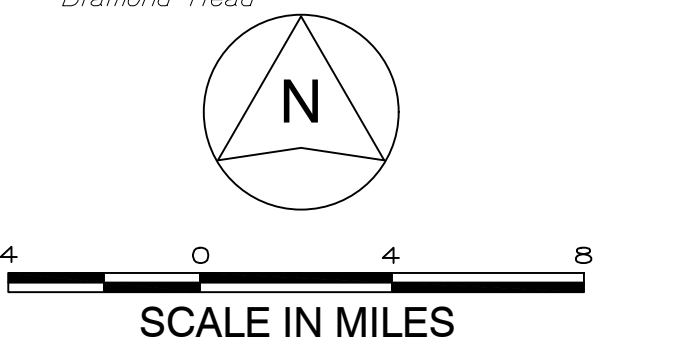
DISTRICT OF HONOLULU
ISLAND OF OAHU

ADDITIVE
ALTERNATE #1
KAISER SECTION



----- FEDERAL AID INTERSTATE PROJECTS PREVIOUSLY
CONSTRUCTED OR UNDER CONSTRUCTION

MP 1.12 TO MP 4.09



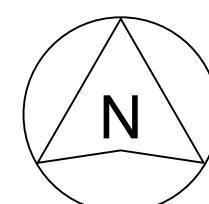
BASE BID
PU'ULOLO SECTION

DESIGN DESIGNATION

MP 0.94-2.27	MP 2.27-2.68	MP 2.68-3.85	MP 3.85-4.09
On-Ramp from H1 EB to	Red Hill IC to	Puuloa IC to	On-Ramp from EB Frontage Rd to
Red Hill IC	Puuloa IC	On-Ramp from EB Frontage Rd	H1 Tunnel
2020 ADT	162,300	153,800	134,000
2030 ADT	169,800	161,000	140,200
2030 DHV	11,890	11,270	9,810
DESIGN K	7.0	7.0	7.0
DESIGN D	65/35	65/35	65/35
DESIGN T	4.0	4.0	4.0
T24	5.0	5.0	5.0

END PROJECT
B.L. MOANALUA FWY
STA 366+00

END PHASE 2
B.L. MOANALUA FWY
STA 320+00



LOCATION MAP
NOT TO SCALE

GROSS LENGTH OF PROJECT 2.97 MILES
NET LENGTH OF PROJECT 2.97 MILES

ORIGINAL PLAN	SURVEY PLOTTED BY	DATE
NOTE BOOK	DESIGNED BY	
No.	CHECKED BY	

NOA, INC.	DESIGNED BY	HWY-TD	P. S. & E. BY	PHONE	DATE
				692-7682	JULY 2020

DEPARTMENT OF TRANSPORTATION STATE OF HAWAII	
APPROVED:	Jan 20, 2021
DIR. OF TRANSPORTATION	DATE
SHEET No. 7-1 OF 3 SHEETS	