

FED. ROAD DIST. NO.	STATE	FED. AID PROJ. NO.	FISCAL YEAR	SHEET NO.	TOTAL SHEETS
HAWAII	HAW.	NH-H201(005) Ph2	2020	71	140



- LEGEND**
- ⊗ Special Duty Officer
 - Sign
 - ➔ Flow of Traffic

GRAPHIC SCALE:
300' 150' 0 300' 600'
SCALE: 1" = 300'

DETOUR PLAN - PHASE 3 (BASE SCOPE)
TEMPORARY CLOSURE
SCALE: 1" = 300'

①

ROAD CLOSED

R11-2
48" X 30"
On Type 3 Barricade

②

PAA ST

DETOUR AHEAD

CW20-2D
48" X 48"

③

PAA ST

DETOUR

CUSTOM
30" X 30"

④

PAA ST

DETOUR

CW4-9R
30" X 24"

⑤

PAA ST

DETOUR

AHEAD

CW4-9L
30" X 24"
W17-1L
30" X 30"

⑥

PAA ST

DETOUR


CW4-9L
30" X 24"

⑦

END DETOUR

CW4-8A
24" X 18"

- NOTES:**
1. Work Hours to Occur Between 9:00 p.m. to 4:00 a.m. (Sunday Night to Friday Morning).
 2. Contractor to Remove or Cover Conflicting Signs Used During the 24-hr Shoulder Closure on H-1.
 3. See TC-33 and TC-34 for Traffic Control Plan.



Cathy A. Leong
EXPIRATION DATE OF THE LICENSE 4/30/2022
THIS WORK WAS PREPARED BY
ME OR UNDER MY SUPERVISION

STATE OF HAWAII
DEPARTMENT OF TRANSPORTATION
HIGHWAYS DIVISION

DETOUR PLAN

MOANALUA FREEWAY, HIGHWAY LIGHTING IMPROVEMENTS
Halawa Heights Off-ramp to Middle St. Overpass
FAP NO. NH-H201(005) PHASE 2

Scale: 1" = 300' Date: July 2020

SHEET No. TD-1 OF 6 SHEETS

SURVEY PLOTTED BY	DATE
DRAWN BY	
DESIGNED BY	
QUANTITIES BY	
CHECKED BY	
ORIGINAL PLAN	
NOTE BOOK	
No.	

FED. ROAD DIST. NO.	STATE	FED. AID PROJ. NO.	FISCAL YEAR	SHEET NO.	TOTAL SHEETS
HAWAII	HAW.	NH-H201(005) Ph2	2020	72	140



- LEGEND**
- ⊗ Special Duty Officer
 - Sign
 - ➔ Flow of Traffic

GRAPHIC SCALE:
300' 150' 0 300' 600'
SCALE: 1" = 300'

DETOUR PLAN - PHASE 3 (BASE SCOPE)
TEMPORARY CLOSURE
SCALE: 1" = 300'

1

ROAD CLOSED

R11-2
48" X 30"
On Type 3 Barricade

2

MOANALUA FWY EB

MOANALUA RD EB

DETOUR AHEAD

CW20-2D
48" X 48"

3

MOANALUA FWY EB

MOANALUA RD EB

DETOUR

CUSTOM
30" X 30"

4

MOANALUA FWY EB

MOANALUA RD EB

DETOUR

CW4-9R
30" X 24"

5

MOANALUA FWY EB

MOANALUA RD EB

DETOUR

AHEAD

CW4-9L
30" X 24"
W17-1L
30" X 30"

6

MOANALUA FWY EB

MOANALUA RD EB

DETOUR


CW4-9L
30" X 24"

7

END DETOUR

CW4-8A
24" X 18"

- NOTES:**
- Work Hours to Occur Between 9:00 p.m. to 4:00 a.m. (Sunday Night to Friday Morning).
 - Contractor to Remove or Cover Conflicting Signs Used During the 24-hr Shoulder Closure on H-1.
 - See TC-35 and TC-36 for Traffic Control Plan.



EXPIRATION DATE OF THE LICENSE 4/30/2022
THIS WORK WAS PREPARED BY
ME OR UNDER MY SUPERVISION

STATE OF HAWAII
DEPARTMENT OF TRANSPORTATION
HIGHWAYS DIVISION

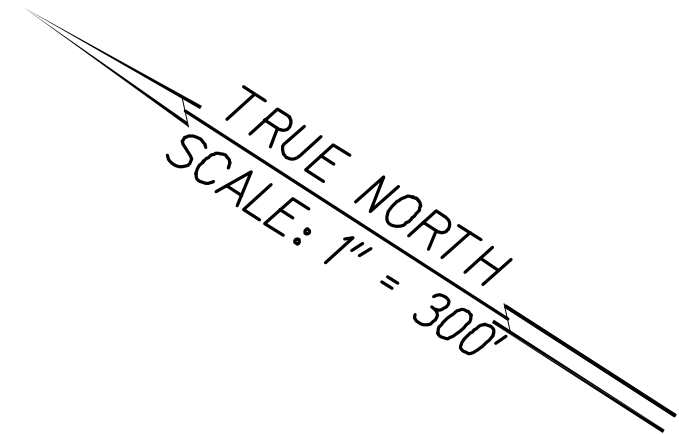
DETOUR PLAN

MOANALUA FREEWAY, HIGHWAY LIGHTING IMPROVEMENTS
Halawa Heights Off-ramp to Middle St. Overpass
FAP NO. NH-H201(005) PHASE 2

Scale: 1" = 300' Date: July 2020

SHEET No. TD-2 OF 6 SHEETS

FED. ROAD DIST. NO.	STATE	FED. AID PROJ. NO.	FISCAL YEAR	SHEET NO.	TOTAL SHEETS
HAWAII	HAW.	NH-H201(005) Ph2	2020	73	140



1

ROAD CLOSED

R11-2
48" X 30"
On Type 3 Barricade

2

PUULO A
EXIT
CLOSED

PHASE 1
Variable Message Sign

2

USE
SHAFTER
OFF-RAMP

PHASE 2
Variable Message Sign

3

PUULO A RD

DETOUR
AHEAD

CW20-2D
48" X 48"

4

PUULO A RD

DETOUR
→

CW4-9R
30" X 24"

5

PUULO A RD

DETOUR
↑

CUSTOM
30" X 30"

6

END
DETOUR


CW4-8A
24" X 18"

- NOTES:
1. Work Hours to Occur Between 9:00 p.m. to 4:00 a.m. (Sunday Night to Friday Morning).
 2. Contractor to Remove or Cover Conflicting Signs Used During the 24-hr Shoulder Closure on H-1.
 3. See TC-40 to TC-41 for Phase 4 Traffic Control Plan.

- LEGEND
- ⊗ Special Duty Officer
 - Sign
 - ➔ Flow of Traffic

GRAPHIC SCALE:
300' 150' 0 300' 600'
SCALE: 1" = 300'

DETOUR PLAN - PHASE 4 (BASE SCOPE)
TEMPORARY CLOSURE
SCALE: 1" = 300'



Cathy A. Leong
EXPIRATION DATE OF THE LICENSE 4/30/2022
THIS WORK WAS PREPARED BY:
ME OR UNDER MY SUPERVISION

STATE OF HAWAII
DEPARTMENT OF TRANSPORTATION
HIGHWAYS DIVISION

DETOUR PLAN

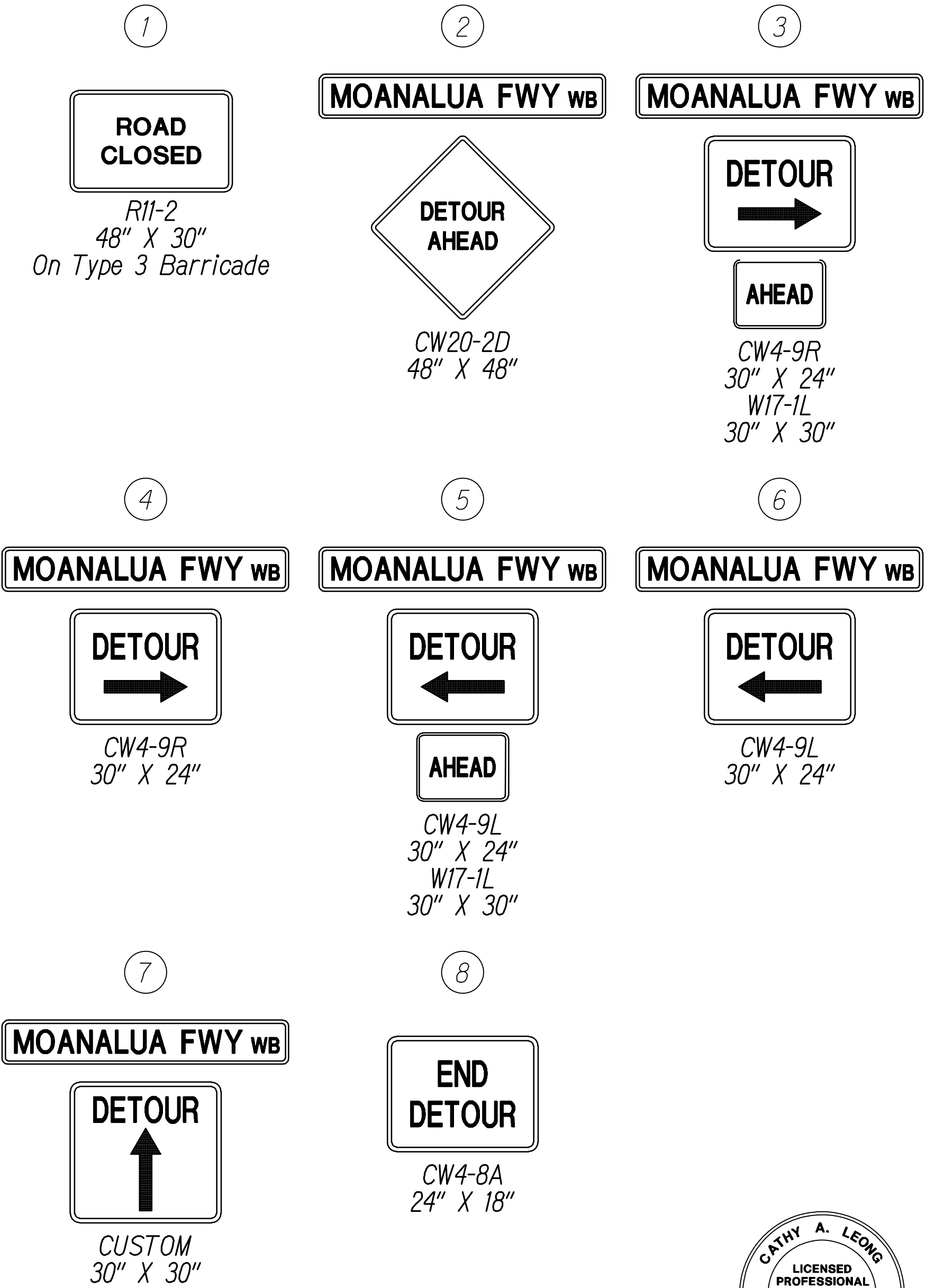
MOANALUA FREEWAY, HIGHWAY LIGHTING IMPROVEMENTS
Halawa Heights Off-ramp to Middle St. Overpass
FAP NO. NH-H201(005) PHASE 2

Scale: 1" = 300' Date: July 2020

SHEET No. TD-3 OF 6 SHEETS

ORIGINAL PLAN	SURVEY PLOTTED BY	DATE
	DRAWN BY	
	DESIGNED BY	
	NOTED BY	
NOTE BOOK	QUANTITIES BY	
	CHECKED BY	
No.		

FED. ROAD DIST. NO.	STATE	FED. AID PROJ. NO.	FISCAL YEAR	SHEET NO.	TOTAL SHEETS
HAWAII	HAW.	NH-H201(005) Ph2	2020	74	140




- NOTES:
1. Work Hours to Occur Between 9:00 p.m. to 4:00 a.m. (Sunday Night to Friday Morning).
 2. Contractor to Remove or Cover Conflicting Signs Used During the 24-hr Shoulder Closure on H-1.
 3. See TC-49 for Traffic Control Plan.

- LEGEND
- ⊗ Special Duty Officer
 - Sign
 - ➔ Flow of Traffic

GRAPHIC SCALE:
300' 150' 0 300' 600'
SCALE: 1" = 300'

DETOUR PLAN - PHASE 8 (ADDITIVE ALT. #2)
TEMPORARY CLOSURE
SCALE: 1" = 300'



EXPIRATION DATE OF THE LICENSE 4/30/2022
THIS WORK WAS PREPARED BY
ME OR UNDER MY SUPERVISION

STATE OF HAWAII
DEPARTMENT OF TRANSPORTATION
HIGHWAYS DIVISION

DETOUR PLAN

MOANALUA FREEWAY, HIGHWAY LIGHTING IMPROVEMENTS
Halawa Heights Off-ramp to Middle St. Overpass
FAP NO. NH-H201(005) PHASE 2

Scale: 1" = 300' Date: July 2020

SHEET No. TD-4 OF 6 SHEETS

ORIGINAL PLAN	SURVEY PLOTTED BY	DATE
NOTE BOOK	DRAWN BY	
	DESIGNED BY	
	QUANTITIES BY	
	CHECKED BY	
No.		