

INDEX TO DRAWINGS	
SHT. NO.	DESCRIPTION
1	TITLE SHEET
2-3	STANDARD PLANS SUMMARY
4-7	CIVIL NOTES
8	CIVIL GENERAL PLAN
9	EROSION CONTROL DETAILS
10-14	EROSION CONTROL PLANS
15-50	TRAFFIC CONTROL PLANS
51	STRUCTURAL NOTES
52-82	STRUCTURAL DETAILS (1)
83-84	ELECTRICAL NOTES
85-90	ELECTRICAL PLANS
91-96	ELECTRICAL CALCULATION SHEETS
97	STREET LIGHT LOCATIONS
98-100	HALAWA HEIGHTS RD
101-103	ELECTRICAL ONE-LINE DIAGRAMS
104-111	ELECTRICAL DETAILS (2) (3)

Sheet Nos. (1) 70 S-1 and 70 S-2; (2) 105 S-1; and
(3) 109 S-1 are Supplementary Sheets to this Project.
Total Sheet Count After "As-Built" Posting 114 Sheets.

STATE OF HAWAII
DEPARTMENT OF TRANSPORTATION
HIGHWAYS DIVISION
HONOLULU, HAWAII
"AS-BUILT"
PLANS FOR
MOANALUA FREEWAY
HIGHWAY LIGHTING IMPROVEMENTS
HALAWA TO H-3 FREEWAY OVERPASS
FEDERAL-AID PROJECT NO. NH-H201 (006)

DISTRICT OF HONOLULU
ISLAND OF OAHU

BEGIN PROJECT
B.L. MOANALUA FWY
STA 145+00

ADDITIVE
ALTERNATE #2

BASE BID

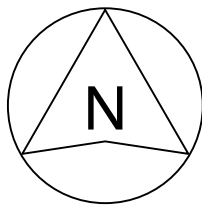
ADDITIVE
ALTERNATE #1



CHANGES MADE DURING CONSTRUCTION HAVE BEEN
INCORPORATED ON THESE PLANS EXCEPT CHANGES IN THE
ORIGINAL THEORETICAL QUANTITIES. FOR ACTUAL
QUANTITIES, REFER TO PROJECT LEDGER AND/OR
COMPUTATION BOOK.

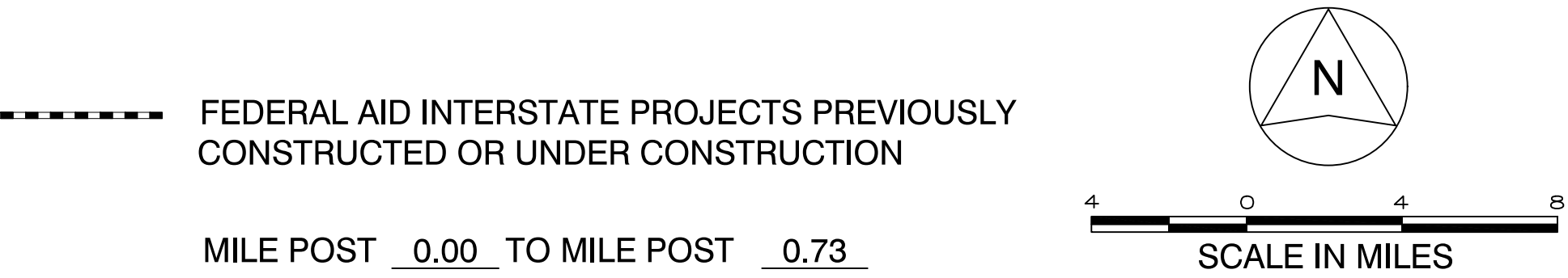
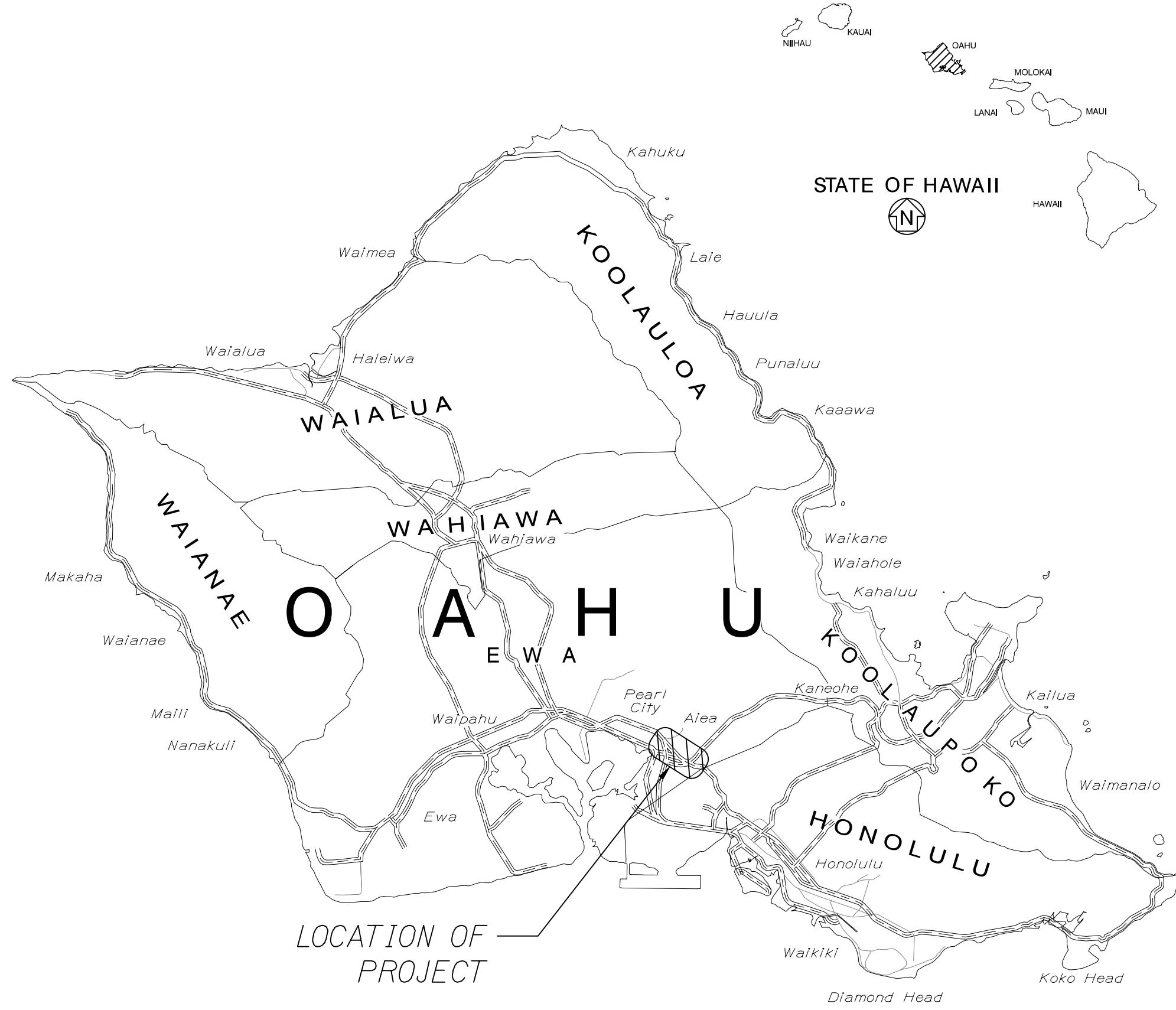
RESIDENT ENGINEER

2/12/2024
DATE



LOCATION MAP
NOT TO SCALE

GROSS LENGTH OF PROJECT 0.73 MILES
NET LENGTH OF PROJECT 0.73 MILES




DESIGN DESIGNATION

INTERSTATE ROUTE H-201	
MP 0.00-0.31	MP 0.31-0.94
0.41 Mi W of Kahuapa'ani St OP to Off Ramp H-1 WB	Off Ramp H-1 WB to On Ramp from H-1 EB
2020 ADT	66,000
2040 ADT	89,900
2040 DHV	6,290
Design K	7.0
Design D	75/25
Design T	4.5
T24	4.5

END PROJECT
B.L. MOANALUA FWY
STA 187+00

DEPARTMENT OF TRANSPORTATION
STATE OF HAWAII

APPROVED:  Jan 20, 2021

DIR. OF TRANSPORTATION DATE

SHEET No. 7-1 OF 3 SHEETS