

INDEX TO DRAWINGS	
SHEET NO.	DESCRIPTION
1	TITLE SHEET
2	STANDARD PLANS SUMMARY
3	GENERAL NOTES & LEGEND
4 - 5	WATER POLLUTION AND EROSION CONTROL NOTES
6 - 13	LANDSCAPE PLANS
14	LANDSCAPE NOTES & DETAILS
15 - 16	IRRIGATION NOTES & DETAILS

STATE OF HAWAII

DEPARTMENT OF TRANSPORTATION

HIGHWAYS DIVISION

HONOLULU, HAWAII

"AS-BUILT"

PLANS FOR

MOANALUA FREEWAY LANDSCAPING

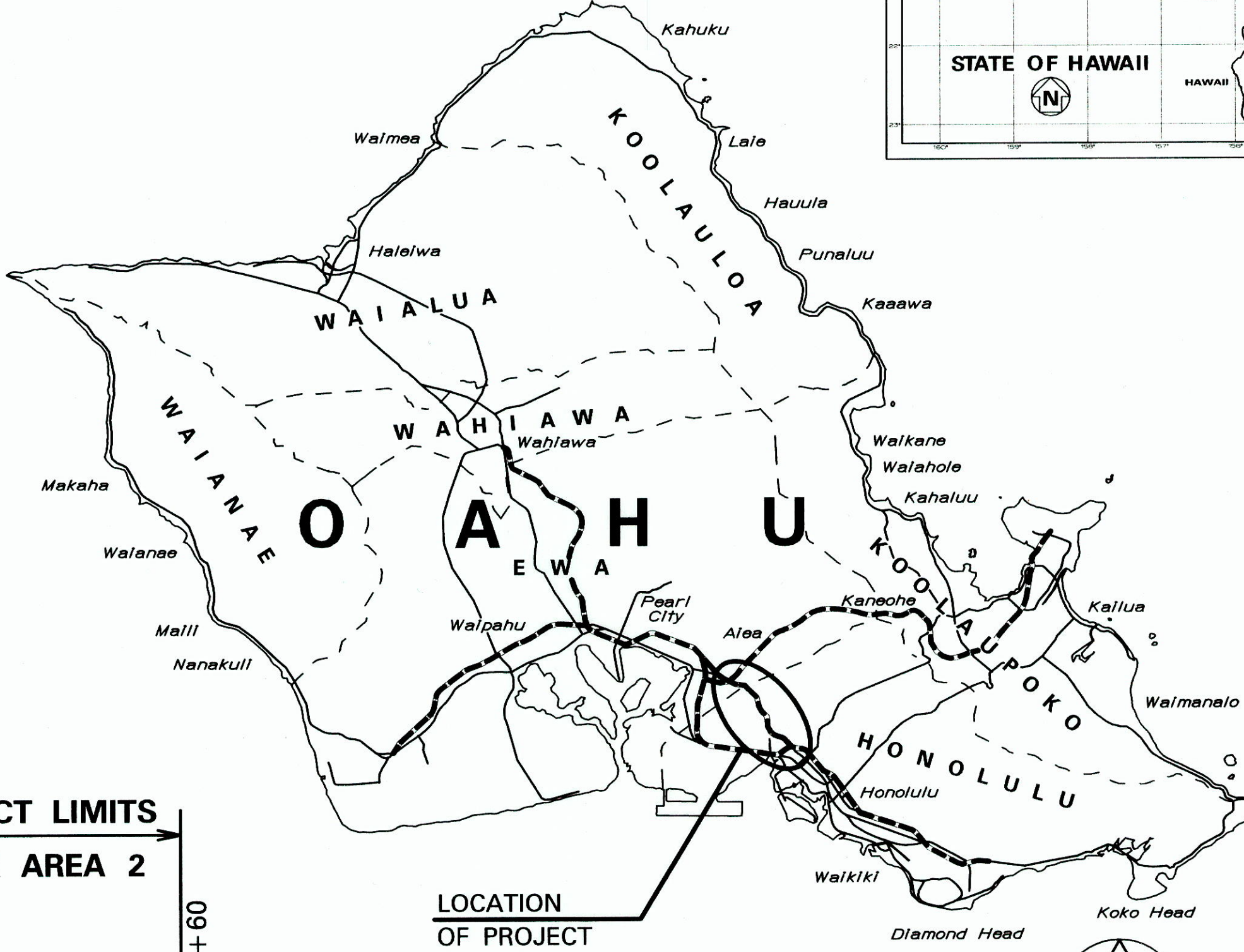
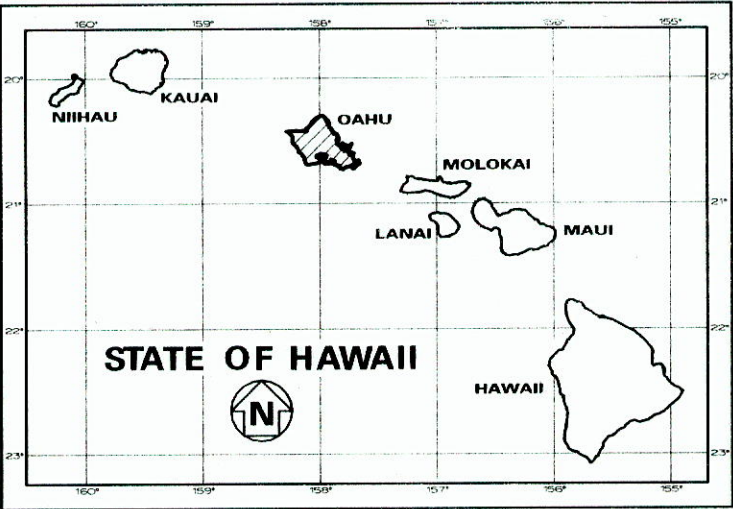
ALA KAPUNA STREET TO FUNSTON ROAD

PROJECT NO. H201A-01-10M

DISTRICT OF HONOLULU

ISLAND OF OAHU

FED. ROAD DIST. NO.	STATE	PROJ. NO.	FISCAL YEAR	SHEET NO.	TOTAL SHEETS
HAWAII	HAW.	H201A-01-10M	2010	1	16



4 0 4 8  
SCALE IN MILES

----- FEDERAL AID INTERSTATE PROJECTS PREVIOUSLY  
CONSTRUCTED OR UNDER CONSTRUCTION

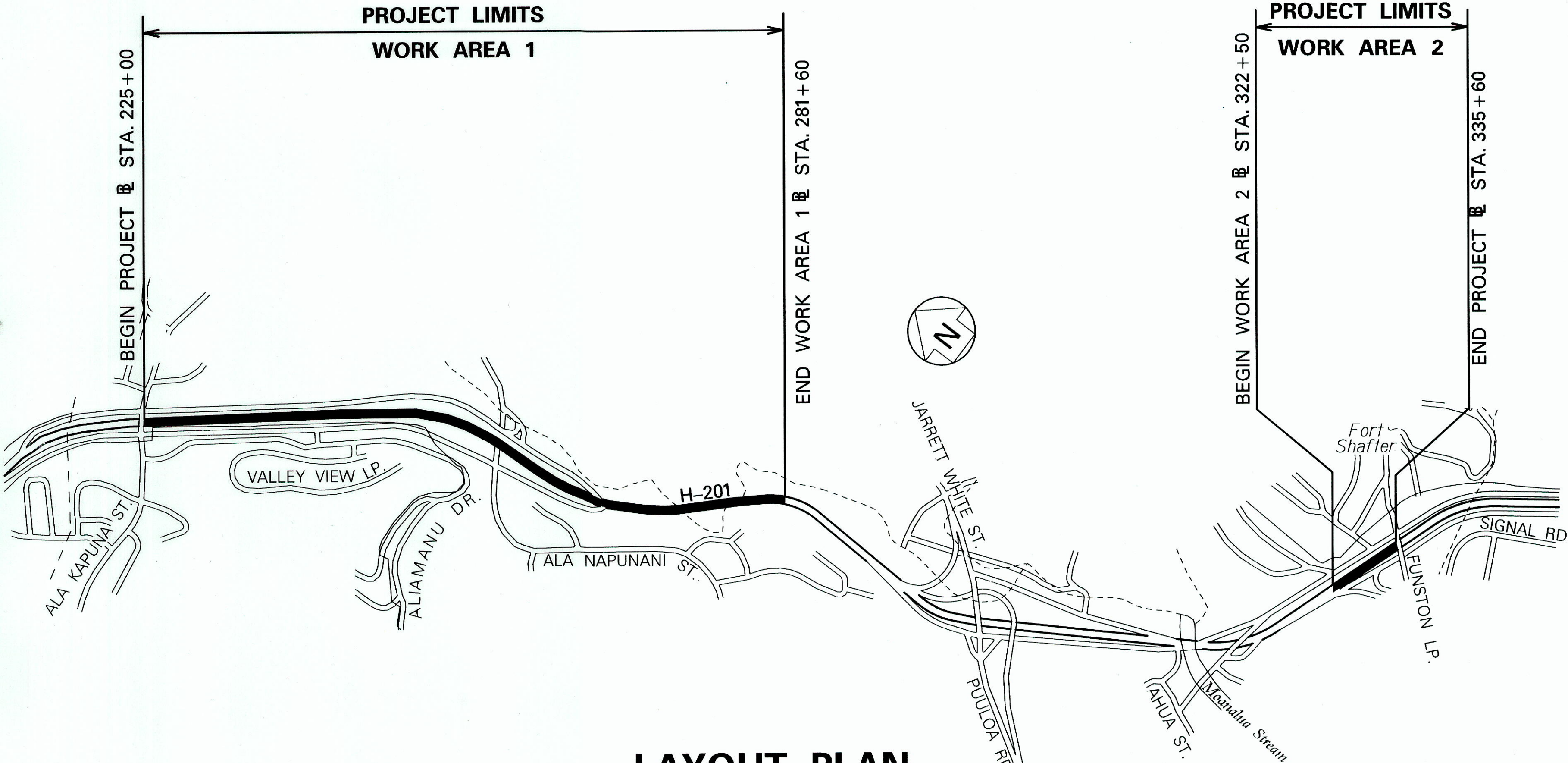
MILE POST 1.25 TO MILE POST 2.33

MILE POST 3.44 TO MILE POST 3.69

CHANGES MADE DURING CONSTRUCTION HAVE BEEN  
INCORPORATED ON THESE PLANS EXCEPT CHANGES  
IN THE ORIGINAL THEORETICAL QUANTITIES. FOR  
ACTUAL QUANTITIES, REFER TO PROJECT LEDGER  
AND/OR COMPUTATION BOOK.


RESIDENT ENGINEER 1/12/21 DATE

DEPARTMENT OF TRANSPORTATION STATE OF HAWAII	
APPROVED:	
H. H.	5/11/10
DIR. OF TRANSPORTATION	DATE



LAYOUT PLAN

GROSS LENGTH OF PROJECT..... 2.44 MILES  
NET LENGTH OF PROJECT..... 1.33 MILES



DESIGNED BY  
MANAGED BY  
HWY DL  
692-8363  
PHONE  
MAY 2010  
DATE