

INDEX TO DRAWINGS	
SHEET NO.	DESCRIPTION
1	TITLE SHEET
2	STANDARD PLANS SUMMARY
3	GENERAL NOTES & LEGEND
4	RESEARCH NOTES & SCHEDULES
5	UTILITIES AND MONUMENT ADJUSTMENT SCHEDULES
6	NPDES GENERAL NOTES
7 - 14	TYPICAL SECTIONS
15 - 23	TYPICAL DETAILS
24 - 29	ROADWAY PLANS
30 - 40	BRIDGE RAILING DETAILS
41 - 42	HIGHWAY LIGHTING
43 - 51	PAVEMENT MARKING & SIGNING PLAN

SHEET NO. 425-1 IS A SUPPLEMENTARY  
SHEET TO THIS PROJECT. TOTAL SHEET  
COUNT AFTER "AS-BUILT" POSTING 52 SHTS.

STATE OF HAWAII

DEPARTMENT OF TRANSPORTATION  
HIGHWAYS DIVISION  
HONOLULU, HAWAII

"AS-BUILT"

PLANS FOR

MOANALUA FREEWAY RAMP RESURFACING

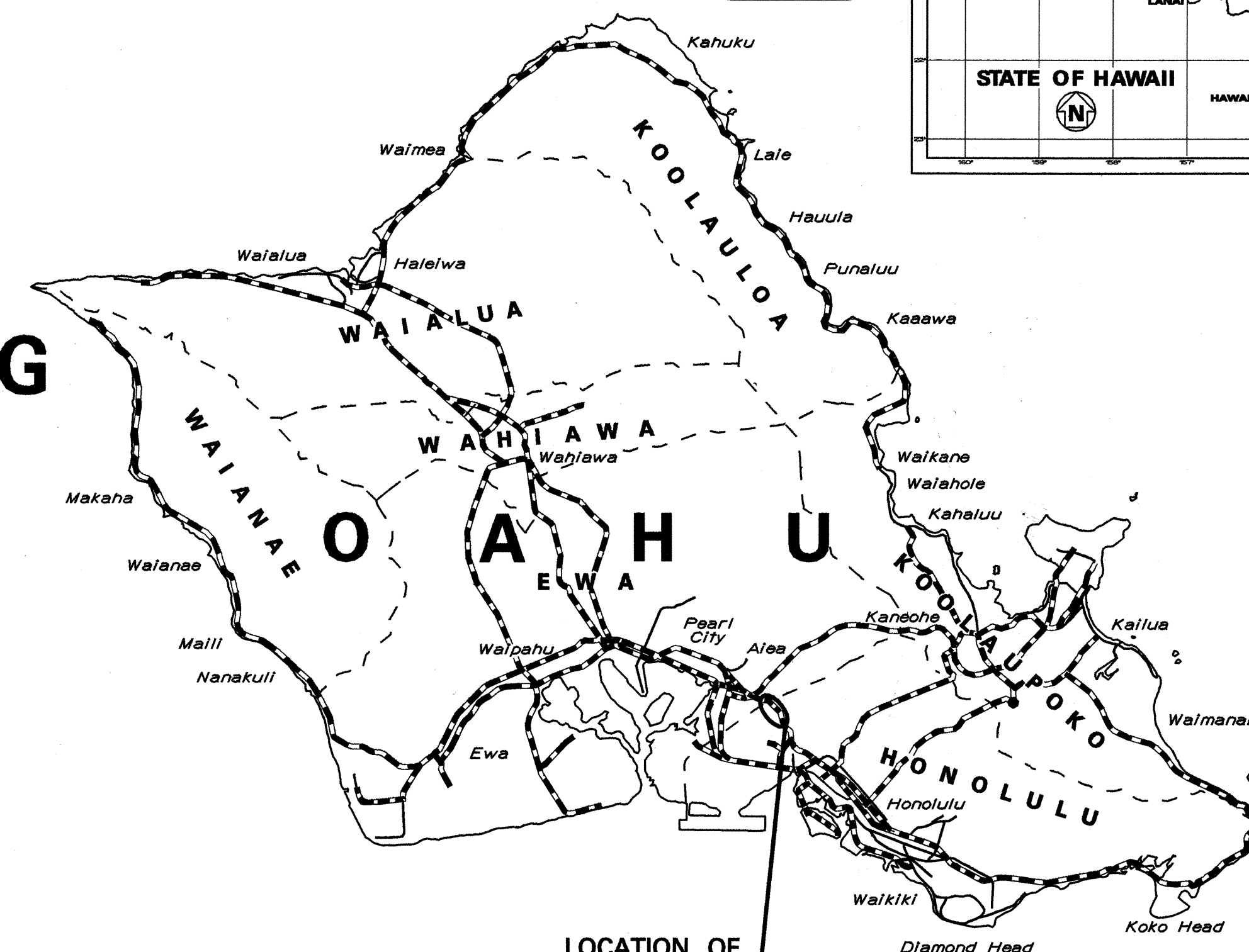
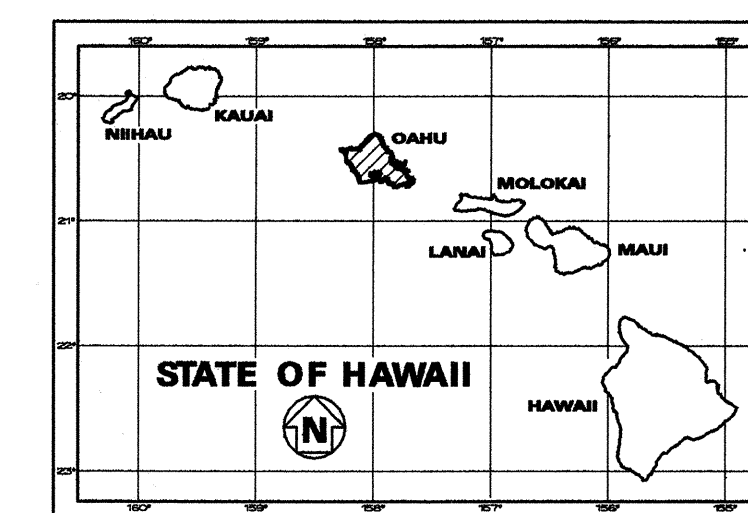
VICINITY OF ALA KAPUNA TO

VICINITY OF ALA NAPUNANI


FEDERAL AID PROJECT NO. STP-H201(3)

DISTRICTS OF EWA & HONOLULU  
ISLAND OF OAHU

FED. ROAD DIST. NO.	STATE	FED. AID PROJ. NO.	FISCAL YEAR	SHEET NO.	TOTAL SHEETS
HAWAII	HAW.	STP-H201(3)	1998	1	51

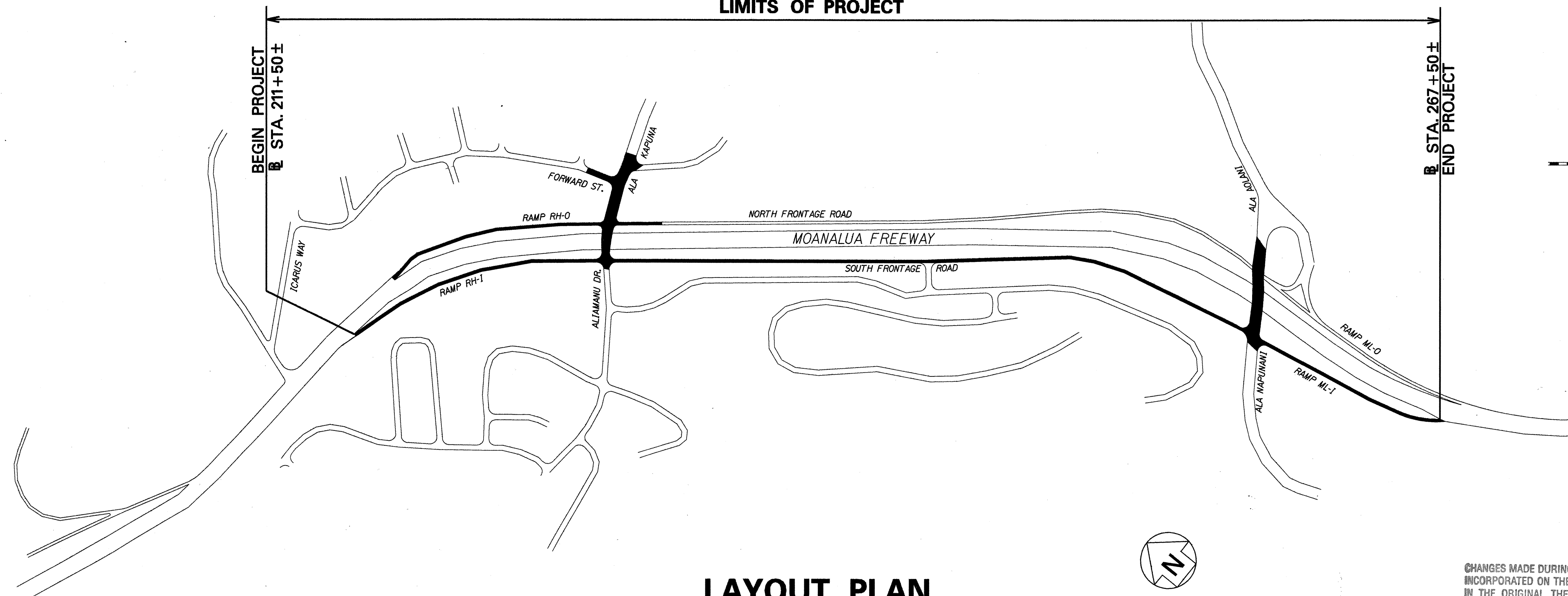


LOCATION OF  
PROJECT



SCALE IN MILES

LIMITS OF PROJECT



FEDERAL AID PROJECTS PREVIOUSLY CONSTRUCTED  
OR UNDER CONSTRUCTION

MILE POST 1.32 TO MILE POST 2.21

DESIGN DESIGNATION

ADT (1998)	13,040
ADT (2008)	15,140
DHV	1,360
D	100/0
T	2.5 %

LAYOUT PLAN

LENGTH OF PROJECT.....1.17 MILES

SCALE IN HUNDRED FEET

CHANGES MADE DURING CONSTRUCTION HAVE BEEN  
INCORPORATED ON THESE PLANS EXCEPT CHANGES  
IN THE ORIGINAL THEORETICAL QUANTITIES. FOR  
ACTUAL QUANTITIES, REFER TO PROJECT LEDGER  
AND/OR COMPUTATION BOOK.

12/10/02  
DATE

DEPARTMENT OF TRANSPORTATION  
STATE OF HAWAII

APPROVED:

9/14/98  
DATE

Hwy-OD  
DESIGNED BY  
CARTY CHANG  
P.S. & E. BY  
837-8049  
PHONE  
SEPT., 1998  
DATE