INDEX TO DRAWINGS	
SHEET NO.	DESCRIPTION
1	TITLE SHEET
2	STANDARD PLAN SUMMARY
3	LAYOUT PLAN
4	DETAILS, GENERAL NOTES & ESTIMATED QUANTITIES

FED. ROAD DIST. NO.	STATE	PROJ. NO.	FISCAL YEAR	SHEET NO.	TOTAL SHEETS
HAWAII	HAW.	78A-01-96M	1996	1	4

STATE OF HAWAII

DEPARTMENT OF TRANSPORTATION

HIGHWAYS DIVISION

HONOLULU, HAWAII

PLANS FOR

MOANALUA FREEWAY ON-RAMP

FROM KAMEHAMEHA HIGHWAY, REPAIR EXPANSION JOINTS

PROJECT NO. 78A-01-96M

DISTRICT OF EWA

ISLAND OF OAHU

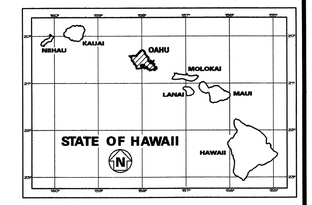

78

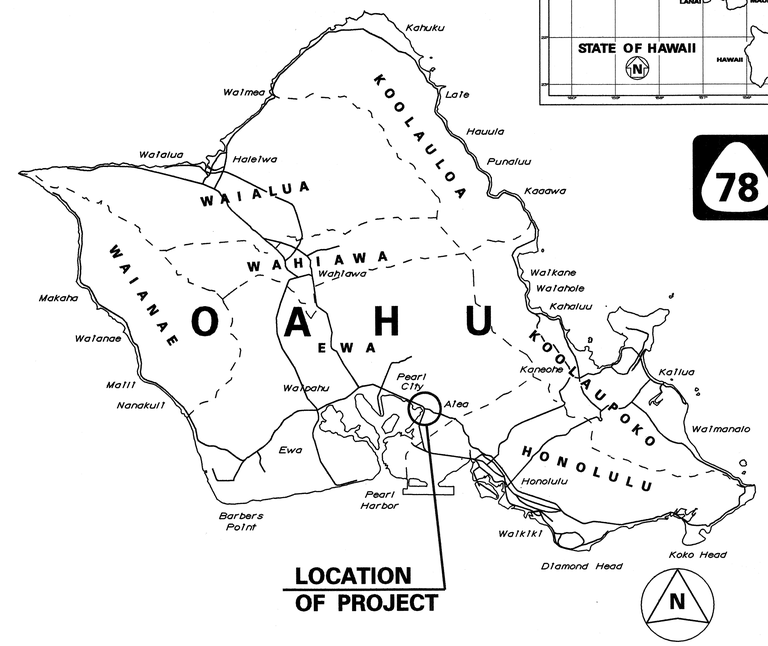

LOCATION OF PROJECT

MILE POST 0.00 TO MILE POST 0.23

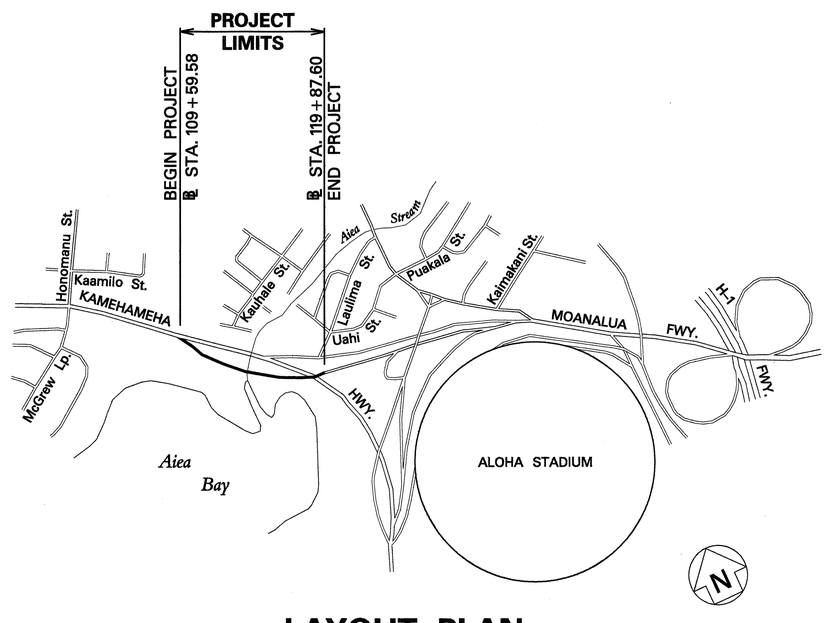

LAYOUT PLAN

5 0 5 10 15

SCALE IN HUNDRED FEET

HWY-DB	DESIGNED BY
JULIUS FRONDA	P. S. & E. BY
587-2246	PHONE
FEB. 1996	DATE

DEPARTMENT OF TRANSPORTATION STATE OF HAWAII	
APPROVED: Kazu Hayashida	1/11/96
DIR. OF TRANSPORTATION	DATE