FED. ROAD DIST. NO.	STATE	FED. AID PROJ. NO.	FISCAL YEAR	SHEET NO.	TOTAL SHEETS
HAWAII	HAW	S 219(4)	1952	31	109

REVISED 11-26-52

PLAN	SURVEYED	BY	DATE
	PLOTTED		
NOTE BOOK	ALIGNMENT CHECKED.		
NO.	RT. OF WAY CHECKED.		

SUMMARY

CODE No	SIGN	QUANTITY
R-105-A	Begin 25 Miles	2
R-105-B	End 25 Miles	4
R-105-E	Begin 45 Miles	4
R-105-F	End 45 Miles	4
R-102-C	Speed Limit 45 Miles	2
W-20	Divided Hwy. Ahead	1
W-21	Divided Hwy. Ends	2
W-19	Pavement Narrows	2
W-6	Intersection	14
W-7	Intersection	16
W-41	Roadside Delineator	8
W-42	Roadside Delineator	2
W-43	Roadside Delineator	2
R-1	Stop	22
R-14	Keep Right	2
R-18	No Parking Anytime	2
R-43-5	No Crossing Median Strip	11
R-44-X	Slow Vehicles take Right Lane	2
R-106	Turn Right Anytime with Caution	8
R-104-A	Reduced Speed of 25 Ahead	4
	F.A. Markers	2
R-8	No U Turn	21

NOT PART OF THIS CONTRACT

BEG. OF PROJ. S 219 (4)
STA. 141+00

NO U TURN R-8

PAVEMENT NARROWS W-19

STOP R-1

DIVIDED HIGHWAY ENDS W-21

NO PARKING ANY TIME R-18

W-6

DIVIDED HIGHWAY AHEAD W-20

KEEP RIGHT R-14

W-41

TURN RIGHT ANY TIME WITH CAUTION R-106

END 25 MILE SPEED R-105-B

BEGIN 45 MILE SPEED R-105-E

NOTE: Pavement Markings are not part of this Contract.

TERRITORIAL HIGHWAY DEPARTMENT
TERRITORY OF HAWAII

TRAFFIC SIGNS & PAVEMENT MARKINGS
MOANALUA ROAD
PROJECT NO. S 219 (4)

Scale: 1"=50' February, 1952

SHEET Nº OF SHEETS

5 2 9 1 3 1

FED. ROAD DIST. NO.	STATE	FED. AID PROJ. NO.	FISCAL YEAR NO.	SHEET NO.	TOTAL SHEETS
HAWAII	HAW.	S 219(4)	1952	32	109

Revised 11-21-52
" 12-5-52

PLAN
NOTE BOOK
NO.
SURVEYED
PLOTTED
ALIGNMENT CHECKED
RT. OF WAY CHECKED
BY
DATE

Access Permitted
Access Permitted 150.00
Access Permitted 150.00
Access Permitted 3000
Access Permitted 3000
Access Permitted 70.00
Access Permitted 150.16

W-41

TURN RIGHT ANY TIME WITH CAUTION
R-106

STOP
STOP
STOP
STOP
STOP

B
B
C
C
D
D

155
160
175

STOP
R-1

NO U TURN
R-8

BEGIN 25 MILE SPEED
R-105-A

W-6

END 45 MILE SPEED
R-105-F

REDUCED SPEED OF 25 AHEAD
R-104-A

SLOW VEHICLES TAKE RIGHT LANE
R-44-X

NOTE: Pavement Markings are not part of this Contract.

TERRITORIAL HIGHWAY DEPARTMENT
TERRITORY OF HAWAII
TRAFFIC SIGNS & PAVEMENT MARKINGS
MOANALUA ROAD
PROJECT NO. S 219 (4)
Scale: 1" = 50' February, 1952

SHEET NO. 33 OF SHEETS

5491.32

FED. ROAD DIST. NO.	STATE	FED. AID PROJ. NO.	FISCAL YEAR	SHEET NO.	TOTAL SHEETS
HAWAII	HAW.	S 210(4)	1952	33	109

Revd 11-21-52

PLAN | SURVEYED | BY | DATE
NOTE BOOK | PLOTTED
NO. | ALIGNMENT CHECKED
RT. OF WAY CHECKED

W-41

Easement 15ft. Wide

Access Permitted

TURN RIGHT ANYTIME WITH CAUTION
R-106

D

D

Access Permitted

STOP

STOP

STOP

STOP

Access Permitted

R-1
STOP

NO U TURN
R-8

NO CROSSING MEDIAN STRIP
R-43-S

W-7

W-6

SPEED LIMIT 45
R-102-C

W-42

W-43

SLOW VEHICLES TAKE RIGHT LANE
R-44-X

NO CROSSING MEDIAN STRIP
R-43-S

E

E

F

F

Access Permitted

STOP

STOP

STOP

Access Permitted

NO U TURN
R-8

NOTE: Pavement Markings are not part of this Contract.

TERRITORIAL HIGHWAY DEPARTMENT
TERRITORY OF HAWAII

TRAFFIC SIGNS & PAVEMENT MARKINGS
MOANALUA ROAD
PROJECT NO. S 219 (4)

Scale: 1"= 50' February, 1952

5491.33

FED. ROAD DIST. NO.	STATE	FED. AID PROJ. NO.	FISCAL YEAR	SHEET NO.	TOTAL SHEETS
HAWAII	HAW.	S 219(4)	1952	34	109

REVISED 11-26-52
" 12-5-52

NO CROSSING MEDIAN STRIP
R-43-S

TURN RIGHT ANYTIME WITH CAUTION
R-106

W-41

NO U TURN
R-8

STOP
R-1

W-6

W-7

W-7

SLOW VEHICLES TAKE RIGHT LANE
R-44-X

NO U TURN
R-8

NO U TURN
R-8

TURN RIGHT ANY TIME WITH CAUTION
R-106

C.S. 205+83.23
S.T. 207+53.23
207+54.45
E.G.
F
F
-a.67
Access Permitted 40.00
Line "E"
235° 04'
182° 14'
80.15
B.L. Sta. 210+00
Line "D" Sta. 5+20
Line "E" Sta. 0+00
210
272° 14'
STOP
STOP
80.15
215
T.S. 212+92.39
S.C. 214+92.39
Access Permitted 30.00
272° 14'
LINE "D"
257° 06'
BEG. LINE "D" Sta. 0+00
220
G
G
Line "F-1" Sta. 0+00
℄ Line "F-1"
RED HILL ACCESS ROAD
80.15
STOP
225
220
STOP
B.L. Sta. 226+00
Line "F" 0+00
322° 52'
230
STOP
STOP
H
H
Access Permitted 30.00
Line "G" Sta. 1+44.05
UNDERGROUND C.P. ROAD
E.G. ST. 223+37.15
223+55.82
+1.26
C.S. 221+37.15
True North
Scale: 1in = 50 ft.
True North
Scale: 1in = 50 ft.

NOTE: Pavement Markings are not part of this contract.

ORIGINAL PLAN	SURVEY PLOTTED BY	DATE
	DESIGNED BY	
	DRAWN BY	
NOTE BOOK No.	TRACED BY	
	QUANTITIES CHECKED BY	
	CHECKED BY	

TERRITORIAL HIGHWAY DEPARTMENT
TERRITORY OF HAWAII

TRAFFIC SIGNS AND PAVEMENT MARKINGS MOANALUA ROAD

PROJECT NO. S 219(4)

Scale: 1"=50' May 1952

SHEET No. OF SHEETS

5491.34

5" No. 1937 K & E CO., N. Y. U.S.A.

FED. ROAD DIST. NO.	STATE	FED. AID PROJ. NO.	FISCAL YEAR	SHEET NO.	TOTAL SHEETS
HAWAII	HAW.	S 219 (4)	1952	35	109

Revised 11-21-52
12-5-52

PLAN — DATE / BY
SURVEYED
PLOTTED
NOTE BOOK
NO.
ALIGNMENT CHECKED
PVT. OF WAY CHECKED

PLAN — DATE / BY
SURVEYED
PLOTTED
NOTE BOOK
NO.
ALIGNMENT CHECKED
PVT. OF WAY CHECKED

TURN RIGHT ANY TIME WITH CAUTION
R-106

STOP
R-1

NO U TURN
R-8

NO CROSSING MEDIAN STRIP
R-43-S

W-7

SPEED LIMIT 45
R-102-C

NO U TURN
R-8

TURN RIGHT ANY TIME WITH CAUTION
R-106

Easement (80 ft. wide)

NO CROSSING MEDIAN STRIP
R-43-S

STOP
R-1

W-7

W-41

SLOW VEHICLES TAKE RIGHT LANE
R-44-X

NO U TURN
R-8

NOTE: Pavement Markings are not part of this Contract.

TERRITORIAL HIGHWAY DEPARTMENT
TERRITORY OF HAWAII
TRAFFIC SIGNS & PAVEMENT MARKINGS
MOANALUA ROAD
PROJECT NO. S 219 (4)
Scale: 1"=50' February, 1952

SHEET Nº OF SHEETS
5491.35

FED. ROAD DIST. NO.	STATE	PROJECT PROJ. NO.	FISCAL YEAR	SHEET NO.	TOTAL SHEETS
HAWAII	HAW.	S-219(4)	1952	54	109

Revised 11-21-52
12-5-52

PLAN	DATE
SURVEYED	
PLOTTED	
NOTE BOOK ALIGNMENT CHECKED	
NO. RT. OF WAY CHECKED	

PLAN	DATE
SURVEYED	
PLOTTED	
NOTE BOOK ALIGNMENT CHECKED	
NO. RT. OF WAY CHECKED	

NO CROSSING MEDIAN STRIP
R-43-S

SLOW VEHICLES TAKE RIGHT LANE
R-44-X

NO U TURN
R-8

STOP
R-1

END 25 MILE SPEED
R-105-B

BEGIN 45 MILE SPEED
R-105-E

END 45 MILE SPEED
R-105-F

REDUCED SPEED OF 25 AHEAD
R-104-A

END OF PROJECT

K Access Permitted

Series "C"

END SCHOOL ZONE
R-41-T
24"x24"

PEDESTRIAN CROSSING
W-54
24"x24"

Series "D"

SLOW VEHICLES TAKE RIGHT LANE
R-44-X
24"x30"

REDUCED SPEED OF 25 AHEAD
R-104-A
24"x30"

Note: See Notes on Sht. No. 5491.36

NOTE: Pavement Markings are not part of this Contract.

TERRITORIAL HIGHWAY DEPARTMENT
TERRITORY OF HAWAII


TRAFFIC SIGNS & PAVEMENT MARKINGS
MOANALUA ROAD
PROJECT NO. S-219(4)

Scale: 1"=50' February, 1952

SHEET Nº OF SHEETS
5491.33

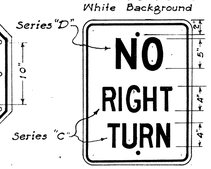
FED. ROAD DIST. NO.	STATE	FED. AID PROJ. NO.	FISCAL YEAR	SHEET NO.	TOTAL SHEETS
HAWAII	HAW.	S 210(4)	1952	37	109

Black Letters on "Highway Yellow" Background White Reflectors

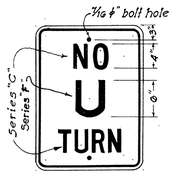


R-1
30" x 30"

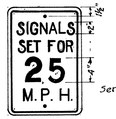
Black Letters on White Background



R-6
18" x 24"



R-8
18" x 24"



R-10
12" x 18"



R-11
20" x 24"



R-12
20" x 24"



R-13
24" x 30"



R-14
18" x 24"



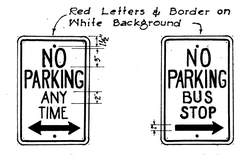
R-15
24" x 24"

Black letters, White Arrow on Black Background, White Border and White Reflectors



R-16-R
*R-16-L
36" x 12"

Red Letters & Border on White Background



R-18
12" x 18"

R-26
12" x 18"

Red Letters & Border on White Background

White Reflectors



R-29
24" x 30"

White Letters on Highway Yellow Background



R-41-S
24" x 24"

Red Letters & Border on White Background



R-42-S
12" x 18"

Black Letters on White Background



R-43-S
12" x 18"



R-44-S
12" x 18"



R-102-A
24" x 30"



R-102-B
24" x 30"



R-102-C
24" x 30"



R-104
24" x 30"



R-105-A
24" x 30"



R-105-B
24" x 30"



R-105-C
24" x 30"



R-105-D
24" x 30"



R-105-E
24" x 30"



R-105-F
24" x 30"



R-106
24" x 30"



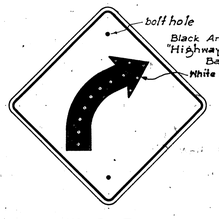
R-107-A
24" x 30"



R-107
14" x 9"

bolt hole

Black Arrow on "Highway Yellow" Background White Reflectors



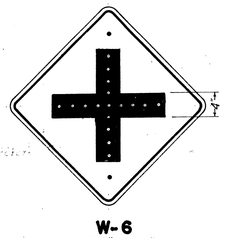
W-2-R
*W-2-L
24" x 24"




W-4-R
*W-4-L
24" x 24"




W-5-R
*W-5-L
24" x 24"




W-6
24" x 24"



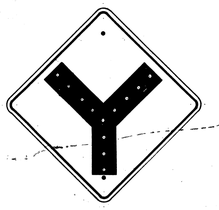
W-7
24" x 24"



W-8-R
*W-8-L
24" x 24"



W-9
24" x 24"



W-10
24" x 24"



W-13
24" x 24"



W-14
24" x 24"



W-14-A
24" x 24"



W-19
30" x 30"



White Reflectors

W-20
30" x 30"



W-21
30" x 30"

NOTE: All Warning Signs shall have two (2) 7/16" ϕ bolt holes drilled at 24" center unless otherwise noted.

All letters and figures shall be of size and design shown and shall conform with "Standard Alphabets for Highway Signs" as set forth by the Public Roads Administration, Federal Works Agency. Series "C" letters and Series "D" numerals shall be used except where noted.

Note: All Regulatory (R) signs shall have black letters on a white background except where noted.
All Warning (W) signs shall have black letters or figures on a "Highway Yellow" background.
*Signs shall be similar but opposite in direction.

See Specifications for Materials and Finish.



W-22
24" x 24"



W-24
30" x 30"



W-25
24" x 24"




W-29
24" x 24"



W-38
24" x 24"



W-39
24" x 24"



W-1-R
*W-1-L
24" x 24"

TERRITORIAL HIGHWAY DEPARTMENT
TERRITORY OF HAWAII

REGULATORY & WARNING SIGNS

Scale: 1" = 1'

May 31, 1949

APPROVED: _____
TERRITORIAL HIGHWAY ENGINEER

SHEET No. OF SHEETS

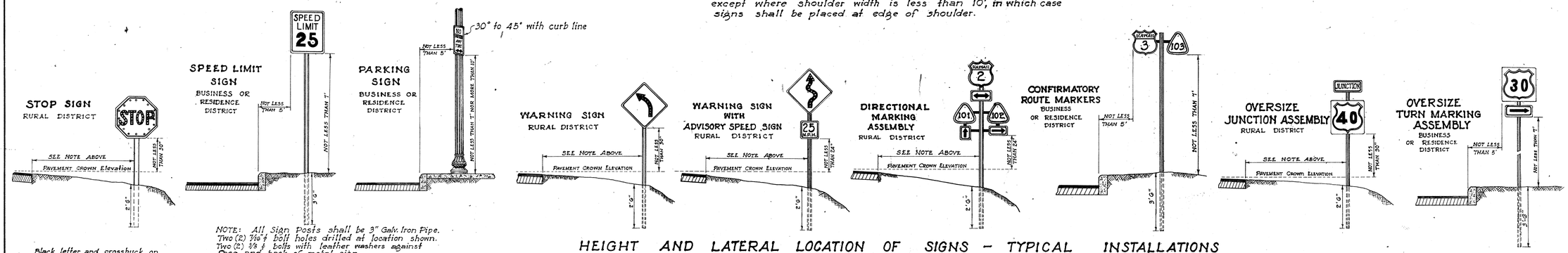
ORIGINAL PLAN	SURVEY PLOTTED BY:	DATE:
	DESIGNED BY:	" "
	DRAWN BY: T. Tokunaga	" "
	TRACED BY:	" "
NOTE BOOK No.	QUANTITIES BY:	" "
	QUANTITIES CHECKED BY:	" "
	CHECKED BY:	" "

5491.37

ON TRE ARMSBRIGHT TRACING CLOTH
K & E CO., N. Y.

FED. ROAD DIST. NO.	STATE	FED. AID PROJ. NO.	FISCAL YEAR	SHEET NO.	TOTAL SHEETS
HAWAII	HAW.	S219(4)	1952	33	109

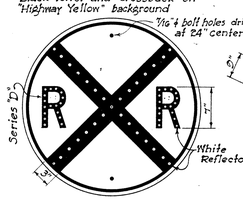
NOTE: All signs shall be placed 10' from edge of pavement except where shoulder width is less than 10', in which case signs shall be placed at edge of shoulder.



NOTE: All Sign Posts shall be 3" Galv. Iron Pipe. Two (2) 7/16" ϕ bolt holes drilled at location shown. Two (2) 3/8 ϕ bolts with leather washers against face and back of metal sign.

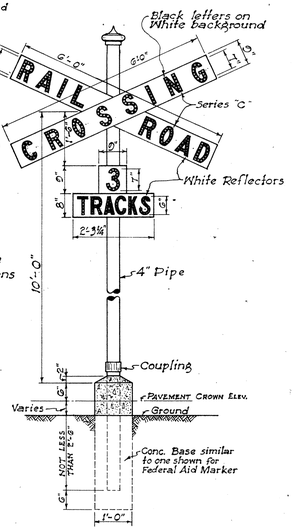
HEIGHT AND LATERAL LOCATION OF SIGNS - TYPICAL INSTALLATIONS

Scale: 1" = 3'-0"

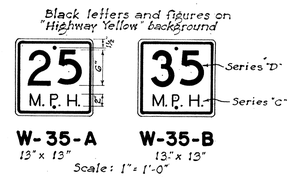


W-32
30" Diameter
Scale: 1" = 1'-0"

NOTE: This sign shall be placed from 300 to 500 feet from R. R. intersections in rural areas and a minimum distance of 100 feet from R. R. intersections in Residence or Business districts.



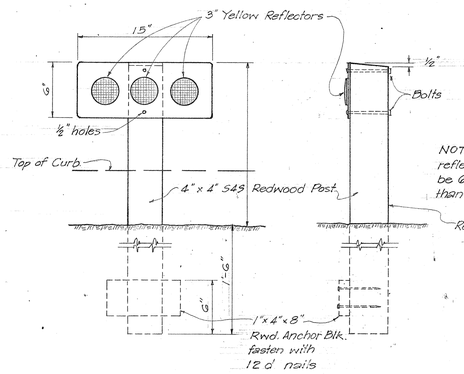
W-33
Scale: ½" = 1"



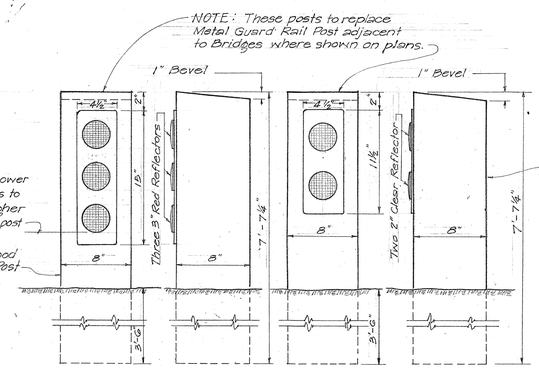
W-35-A
13" x 13"

W-35-B
13" x 13"

Scale: 1" = 1'-0"



W-41
Scale: 1½" = 1'-0"



W-42
Scale: 1½" = 1'-0"

W-43
Scale: 1½" = 1'-0"

ORIGINAL PLAN	SURVEY PLOTTED BY	DATE
	DESIGNED BY	"
	DRAWN BY	"
	TRACED BY Y. Tokunaga	"
NOTE BOOK	QUANTITIES BY	"
No.	QUANTITIES CHECKED BY	"
	CHECKED BY	"

TERRITORIAL HIGHWAY DEPARTMENT
TERRITORY OF HAWAII

REGULATORY & WARNING SIGNS

SCALE AS NOTED May 31, 1949

APPROVED: Territorial Highway Engineer

SHEET № OF SHEETS

5491.38