

INDEX TO DRAWINGS	
SHEET NO.	DESCRIPTION
1	TITLE SHEET
2	STANDARD PLANS SUMMARY
3	GENERAL CONSTRUCTION NOTES
4 - 5	WATER POLLUTION & EROSION CONTROL NOTES
6	BEST MANAGEMENT PRACTICES NOTES & DETAILS
7	ELECTRICAL SYMBOLS & CONSTRUCTION NOTES
8	LAYOUT PLAN
9 - 29	HIGHWAY LIGHTING PLAN
30	STREET LIGHT STANDARD DETAILS
31 - 36	HIGHWAY LIGHTING DIAGRAM
37	MISCELLANEOUS DETAILS & WIRING DIAGRAMS
38	MISCELLANEOUS DETAILS
39 ①	CONDUIT BRACKET CONN. DETAILS & STRUCTURAL NOTES
40	TRAFFIC CONTROL PLAN GENERAL NOTES
41	TRAFFIC CONTROL PLAN DETAILS
42 - 59	TRAFFIC CONTROL PLANS


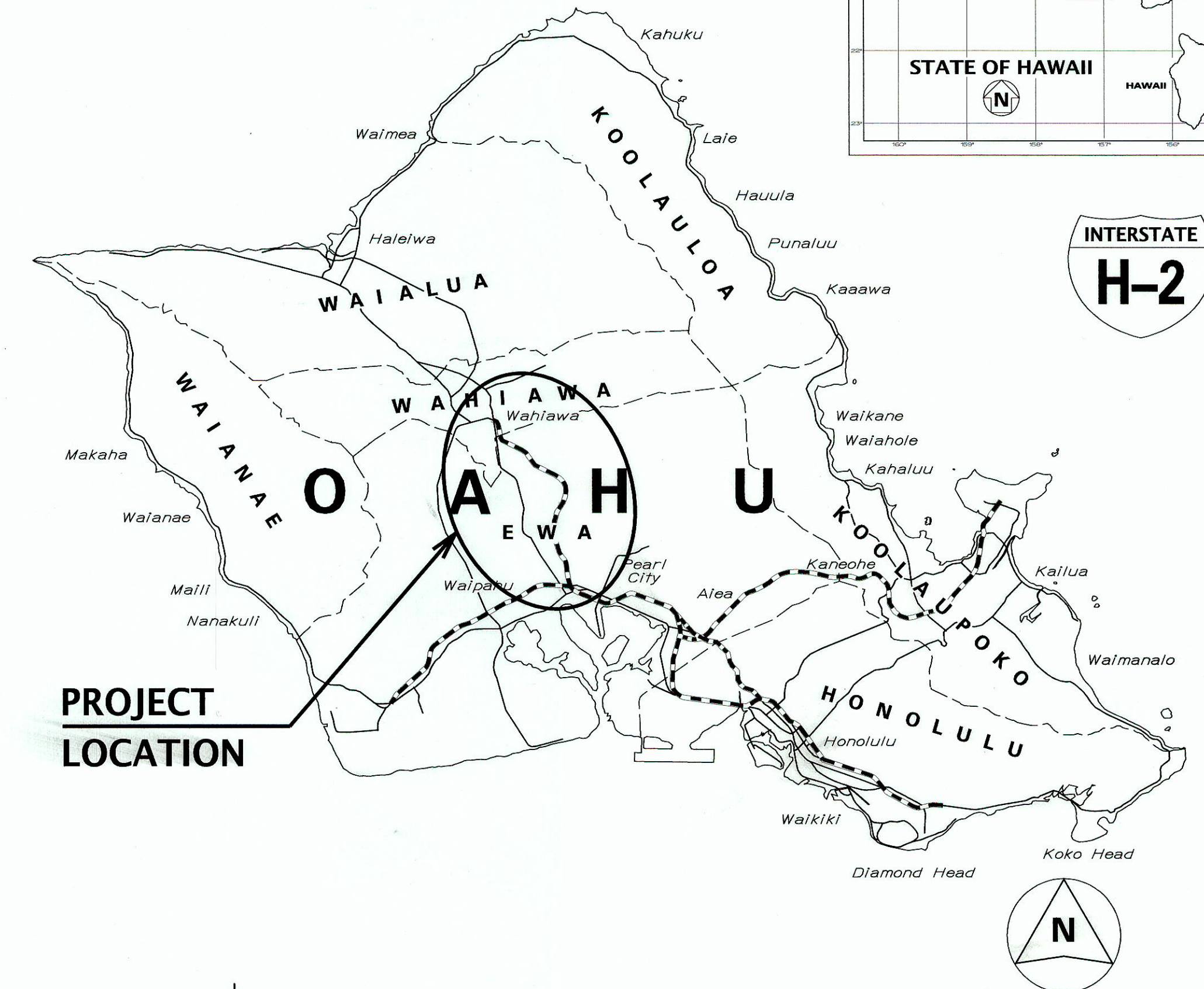
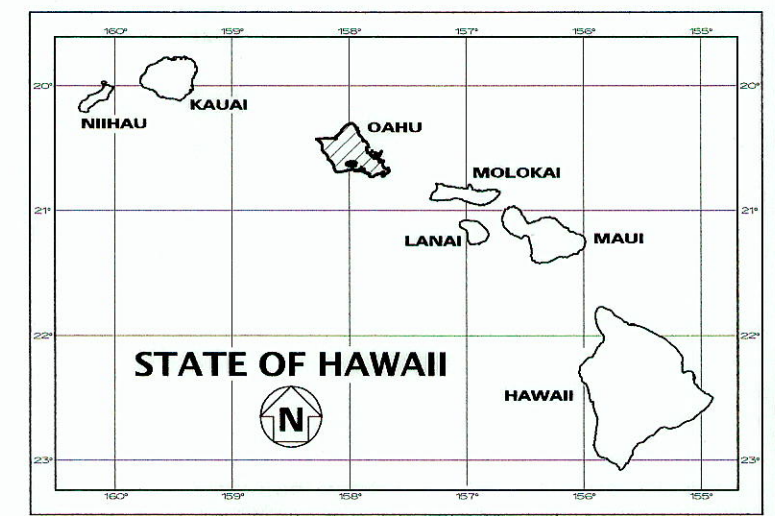
SHEET NO. ① 39S-1 IS A SUPPLEMENTARY SHEET TO THIS PROJECT. TOTAL SHEET COUNT AFTER "AS-BUILT" POSTING IS 60 SHEETS.

MK Engineers, Ltd. DESIGNED BY  
 HWY-DS MANAGED BY  
 692-7544 PHONE  
 AUG. 2010 DATE

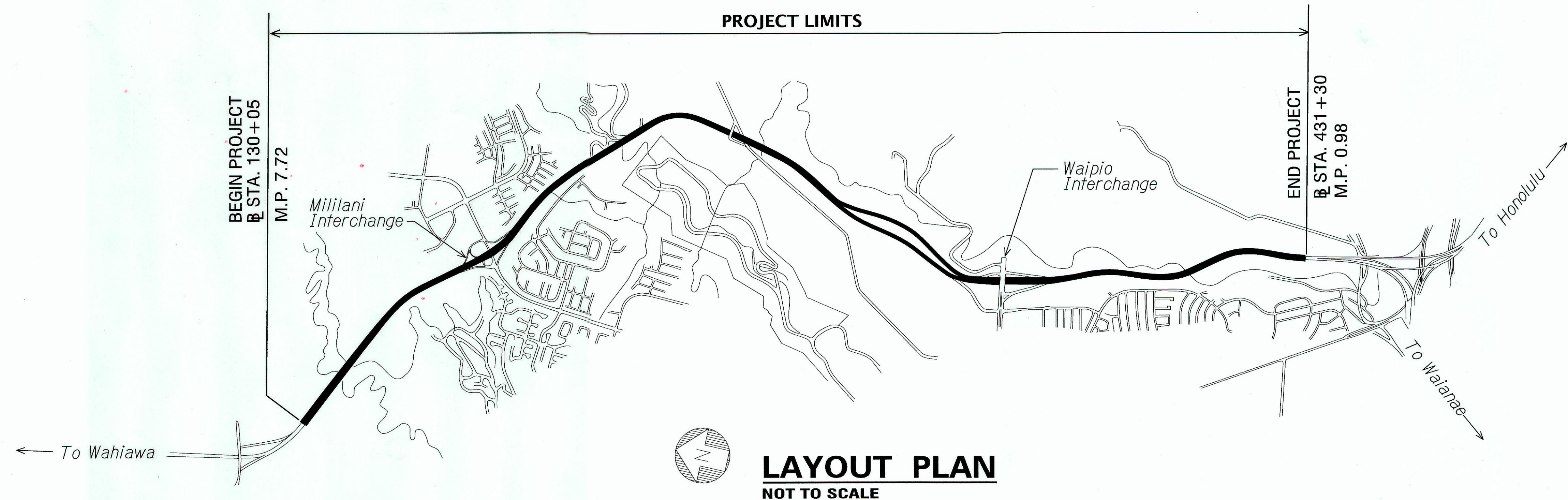
STATE OF HAWAII  
 DEPARTMENT OF TRANSPORTATION  
 HIGHWAYS DIVISION  
 HONOLULU, HAWAII  
**"AS-BUILT"**  
 PLANS FOR  
**INTERSTATE ROUTE H-2 FREEWAY LIGHTING SYSTEM RECONDUCTORING**  
**WAIAWA INTERCHANGE TO LEILEHUA INTERCHANGE**  
**PROJECT NO. HWY-O-03-10M**

DISTRICT OF EWA  
 ISLAND OF OAHU

FED. ROAD DIST. NO.	STATE	PROJ. NO.	FISCAL YEAR	SHEET NO.	TOTAL SHEETS
HAWAII	HAW.	HWY-O-03-10M	2011	1	59



SCALE IN MILES  
 MILE POST 0.98 TO MILE POST 7.72



**LAYOUT PLAN**  
 NOT TO SCALE

CHANGES MADE DURING CONSTRUCTION HAVE BEEN INCORPORATED ON THESE PLANS EXCEPT CHANGES IN THE ORIGINAL THEORETICAL QUANTITIES. FOR ACTUAL QUANTITIES, REFER TO PROJECT LEDGER AND/OR COMPUTATION BOOK.  
 [Signature] 2/4/15  
 RESIDENT ENGINEER DATE

DEPARTMENT OF TRANSPORTATION  
 STATE OF HAWAII  
 APPROVED:  
 [Signature]  
 DIR. OF TRANSPORTATION DATE