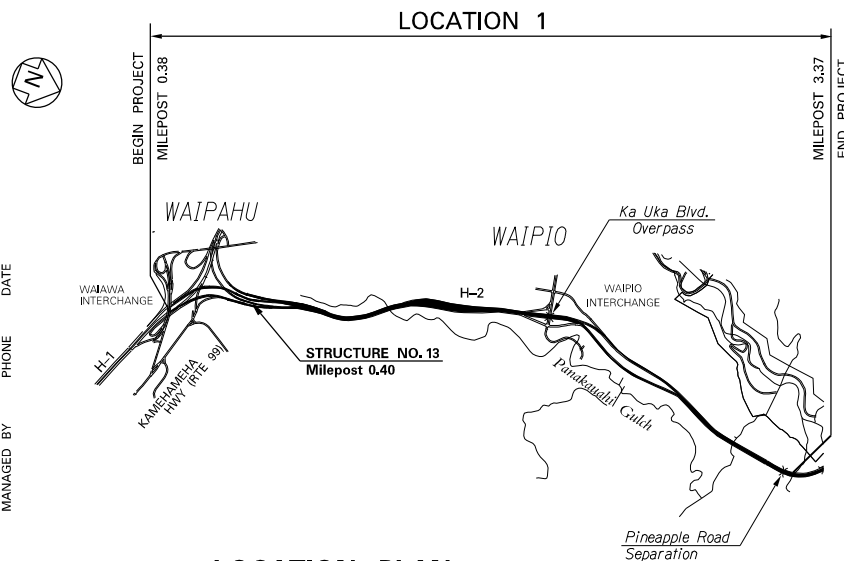
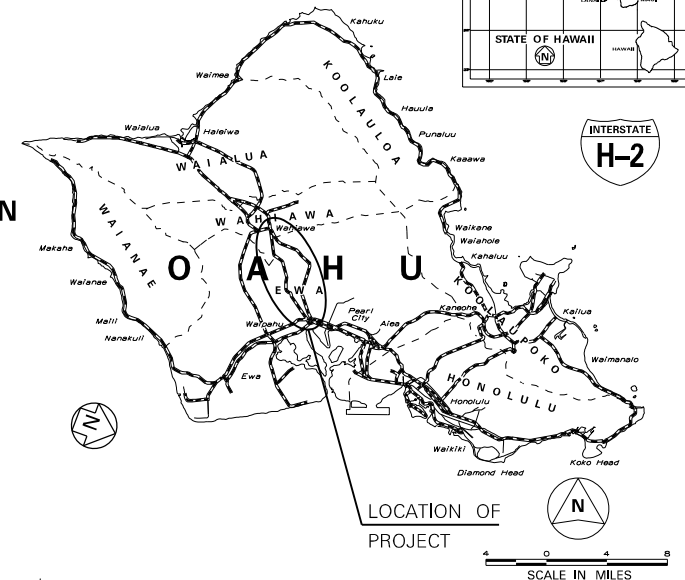
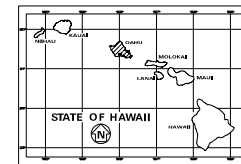


INDEX TO DRAWINGS	
SHEET NO.	DESCRIPTION
1	TITLE SHEET
2	STANDARD PLANS SUMMARY
3 - 4	GENERAL NOTES AND LEGEND
5 - 7	WATER POLLUTION AND EROSION CONTROL NOTES
8 - 32	PAVEMENT MARKING PLANS

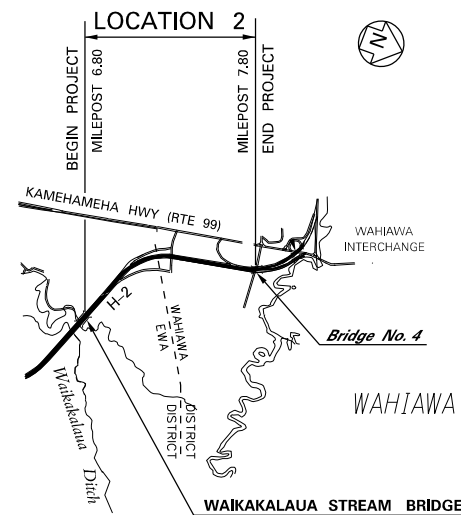
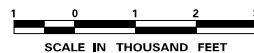
STATE OF HAWAII  
DEPARTMENT OF TRANSPORTATION  
HIGHWAYS DIVISION  
HONOLULU, HAWAII

PLANS FOR  
**INTERSTATE ROUTE H-2**  
PORTLAND CEMENT CONCRETE PAVEMENT REHABILITATION  
(NORTHBOUND) AT VARIOUS LOCATIONS  
**FEDERAL-AID PROJECT NO. NH-H2-1(034)R**  
DISTRICT OF EWA  
ISLAND OF OAHU

FED. ROAD DIST. NO.	STATE	FED. AID PROJ. NO.	FISCAL YEAR	SHEET NO.	TOTAL SHEETS
HAWAII	HAW.	NH-H2-1(034)R	2022	1	32



**LOCATION PLAN**  
GROSS LENGTH OF PROJECT.....2.99 MILES  
NET LENGTH OF PROJECT.....2.99 MILES



**LOCATION PLAN**  
GROSS LENGTH OF PROJECT.....1.00 MILES  
NET LENGTH OF PROJECT.....1.00 MILES



--- FEDERAL AID INTERSTATE PROJECTS PREVIOUSLY CONSTRUCTED OR UNDER CONSTRUCTION

LOCATION 1 MILE POST 0.38 TO MILE POST 3.37  
LOCATION 2 MILE POST 6.80 TO MILE POST 7.80

INTERSTATE ROUTE H-2		
	Waialae IC to Waipio IC	Mililani IC to Ilika Drive
ADT (2020)	121,800	84,000
ADT (2030)	137,500	95,800
DHV	10,310	7,660
K	7.5	8.0
D	55/45	55/45
T	2.5	3.0
T24	3.0	3.0

DEPARTMENT OF TRANSPORTATION  
STATE OF HAWAII  
APPROVED: \_\_\_\_\_ DATE: Feb 14, 2022  
DIR. OF TRANSPORTATION

HWY-D DESIGNED BY  
HWY-DS MANAGED BY  
692-7544 PHONE  
Feb., 2022 DATE