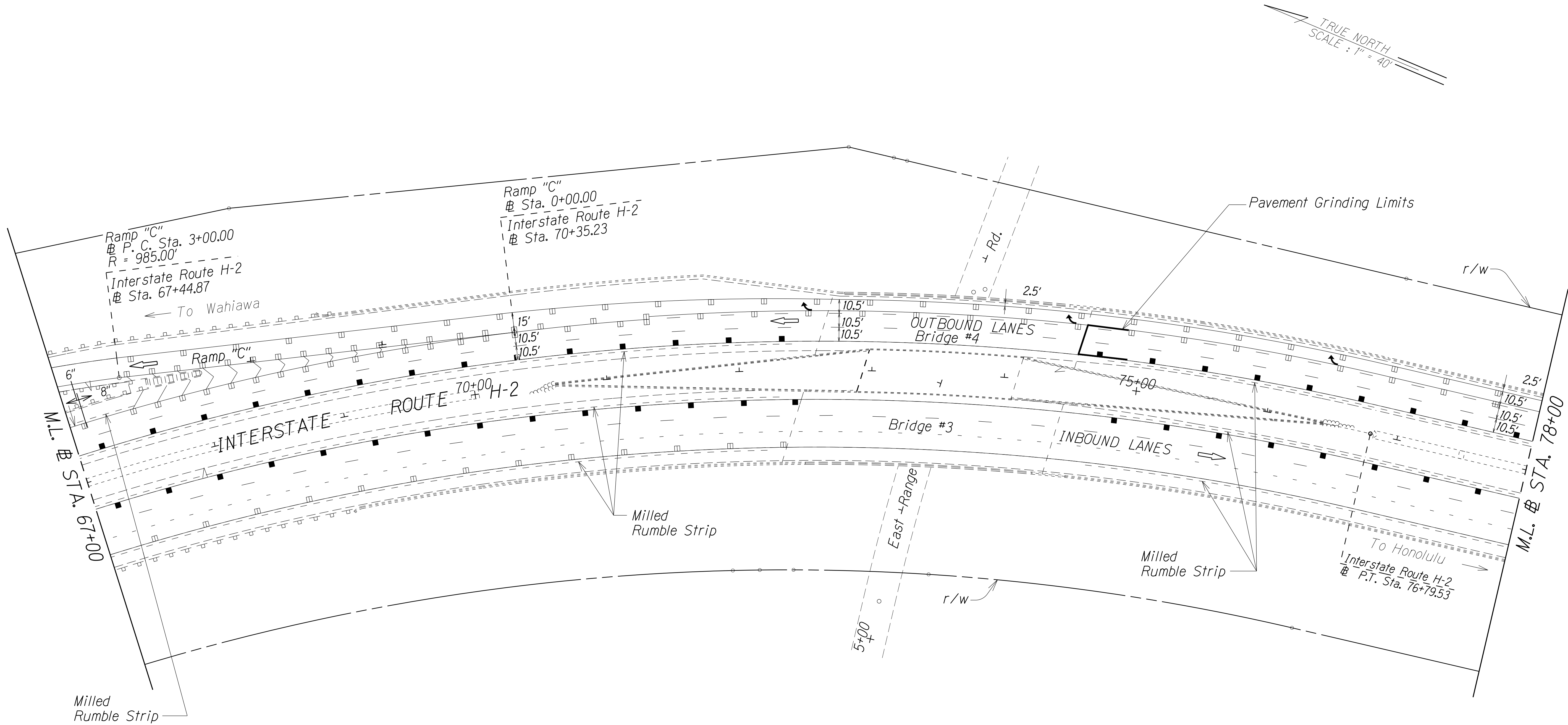


FED. ROAD DIST. NO.	STATE	FED. AID PROJ. NO.	FISCAL YEAR	SHEET NO.	TOTAL SHEETS
HAWAII	HAW.	NH-H2-1(034)R	2022	8	32



Note:

1. Diamond grind all Northbound travel lanes from Station 74+50 to Station 129+00 and from Station 265+00 to Station 457+65.53. Exceptions are three left lanes from Station 417+00 to 420+00, right lane from Station 335+39 to 345+63, right lane from Station 356+06 to 372+11, and right lane from Station 377+05 to 382+58.
2. The Contractor shall replace/restore all missing and damaged raised pavement markers to match existing striping layout.
3. Contractor shall replace/restore all damaged thermoplastic pavement edge striping and profiled lane line striping due to Contractor's work.
4. Pavement striping and markers shown on this sheet are for reference only. The Contractor shall field verify existing pavement marking layouts before start of work. Should existing pavement marking layouts differ from the plan, the Contractor shall restore the pavement markings to match existing conditions.
5. See HSIP-0300(155), Work Order 1 as-builts for existing striping layout.

ORIGINAL PLAN	SURVEY PLOTTED BY	DATE
NOTE BOOK	DRAWN BY	
1d	TRACED BY	
1d	DESIGNED BY	
1d	CHECKED BY	

STATE OF HAWAII
DEPARTMENT OF TRANSPORTATION
HIGHWAYS DIVISION

PAVEMENT MARKING PLAN

INTERSTATE ROUTE H-2

PCCP REHABILITATION (NORTHBOUND)

AT VARIOUS LOCATIONS

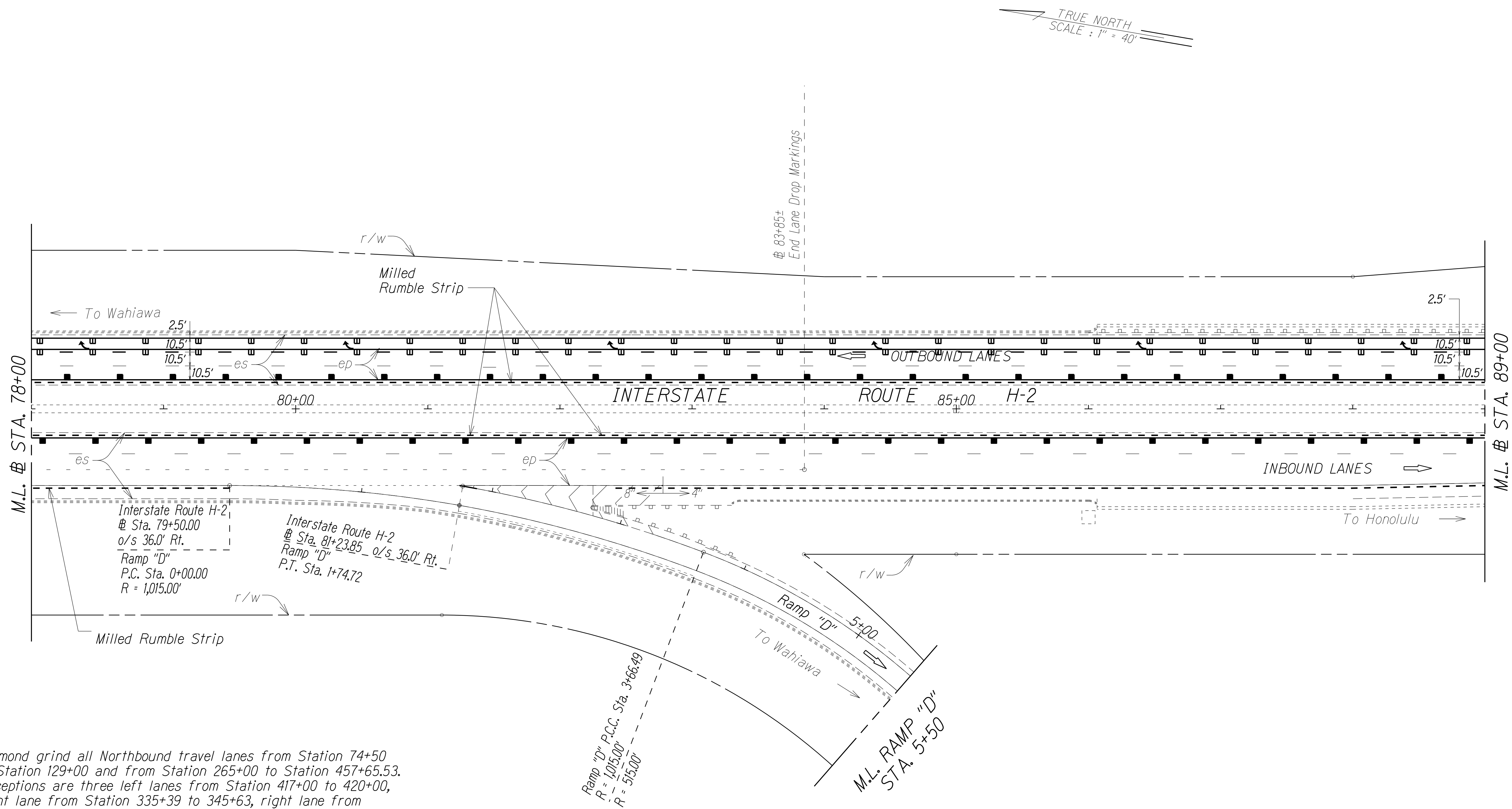
Federal-Aid Project No. NH-H2-1(034)R

Scale: 1" = 40'

Date: Feb., 2022

SHEET No. 1 OF 25 SHEETS

FED. ROAD DIST. NO.	STATE	FED. AID PROJ. NO.	FISCAL YEAR	SHEET NO.	TOTAL SHEETS
HAWAII	HAW.	NH-H2-1(034)R	2022	9	32



Notes:

1. Diamond grind all Northbound travel lanes from Station 74+50 to Station 129+00 and from Station 265+00 to Station 457+65.53. Exceptions are three left lanes from Station 417+00 to 420+00, right lane from Station 335+39 to 345+63, right lane from Station 356+06 to 372+11, and right lane from Station 377+05 to 382+58.
2. The Contractor shall replace/restore all missing and damaged raised pavement markers to match existing striping layout.
3. Contractor shall replace/restore all damaged thermoplastic pavement edge striping and profiled lane line striping due to Contractor's work.
4. Pavement striping and markers shown on this sheet are for reference only. The Contractor shall field verify existing pavement marking layouts before start of work. Should existing pavement marking layouts differ from the plan, the Contractor shall restore the pavement markings to match existing conditions.
5. See HSIP-0300(155), Work Order 1 as-builts for existing striping layout.

ORIGINAL PLAN	SURVEY PLOTTED BY	DATE
NOTE BOOK	DRAWN BY	
	TRACED BY	
	DESIGNED BY	
	CHECKED BY	

STATE OF HAWAII
DEPARTMENT OF TRANSPORTATION
HIGHWAYS DIVISION

PAVEMENT MARKING PLAN

INTERSTATE ROUTE H-2

PCCP REHABILITATION (NORTHBOUND)

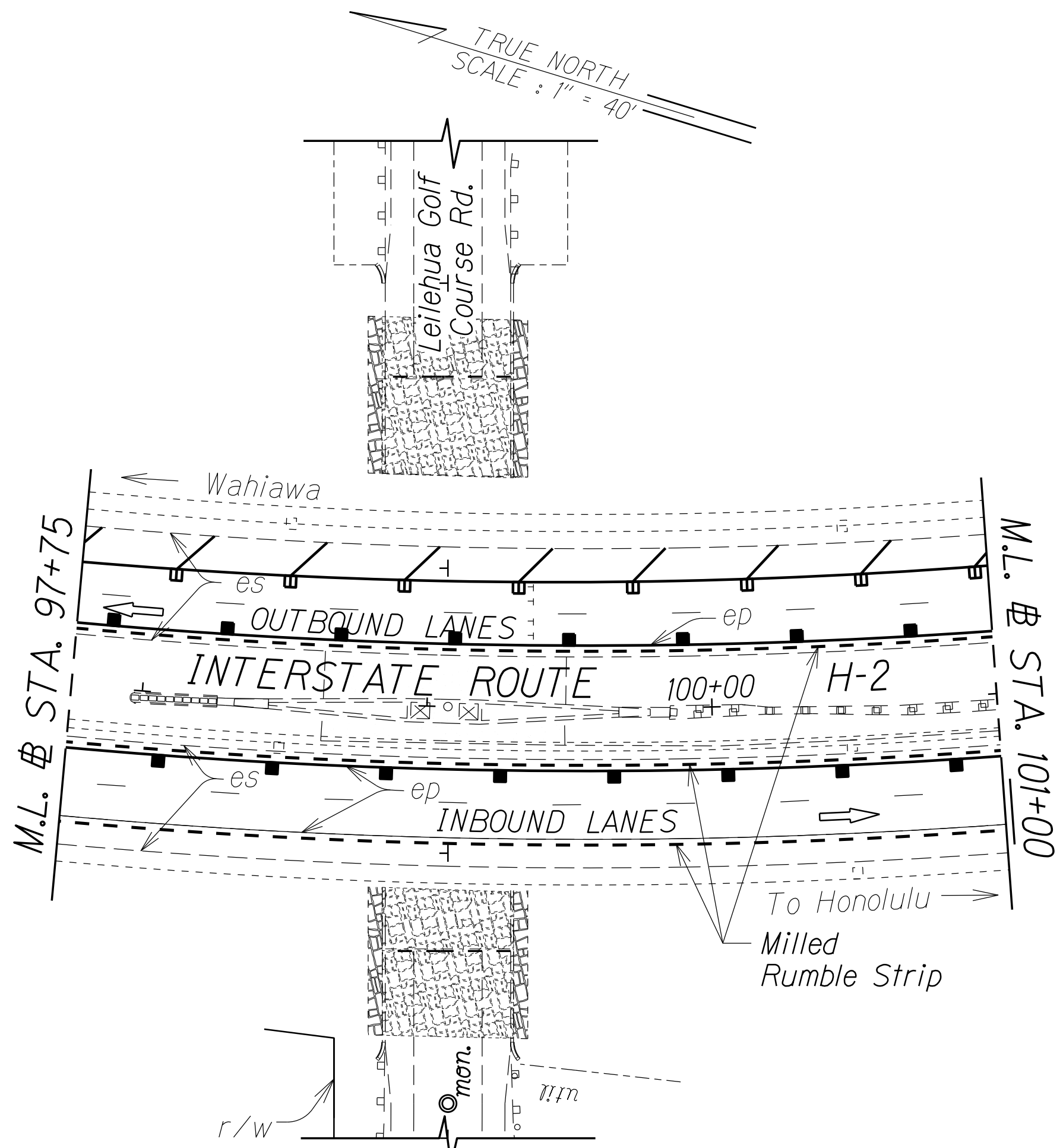
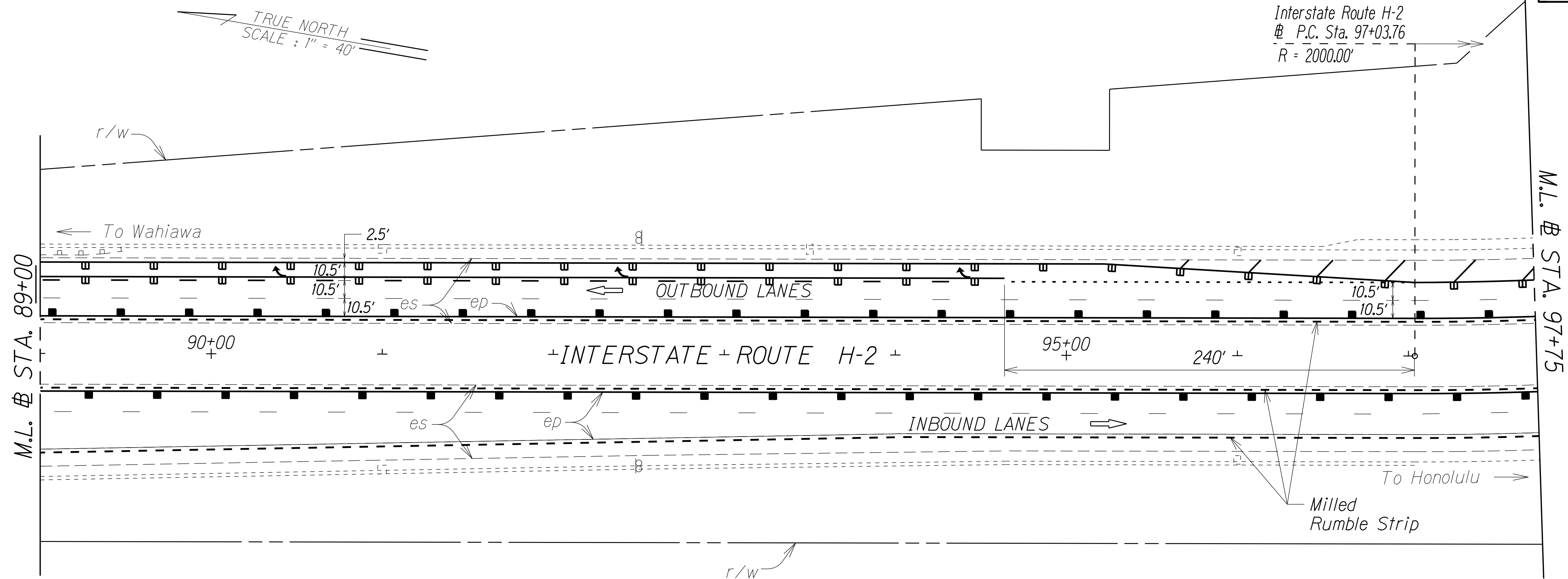
AT VARIOUS LOCATIONS

Federal-Aid Project No. NH-H2-1(034)R

Scale: 1" = 40' Date: Feb., 2022

SHEET No. 2 OF 25 SHEETS

FED. ROAD DIST. NO.	STATE	FED. AID PROJ. NO.	FISCAL YEAR	SHEET NO.	TOTAL SHEETS
HAWAII	HAW.	NH-H2-1(034)R	2022	10	32



Note:

1. Diamond grind all Northbound travel lanes from Station 74+50 to Station 129+00 and from Station 265+00 to Station 457+65.53. Exceptions are three left lanes from Station 417+00 to 420+00, right lane from Station 335+39 to 345+63, right lane from Station 356+06 to 372+11, and right lane from Station 377+05 to 382+58.
2. The Contractor shall replace/restore all missing and damaged raised pavement markers to match existing striping layout.
3. Contractor shall replace/restore all damaged thermoplastic pavement edge striping and profiled lane line striping due to Contractor's work.
4. Pavement striping and markers shown on this sheet are for reference only. The Contractor shall field verify existing pavement marking layouts before start of work. Should existing pavement marking layouts differ from the plan, the Contractor shall restore the pavement markings to match existing conditions.
5. See HSIP-0300(155), Work Order 1 as-builts for existing striping layout.

SURVEY PLOTTED BY	DATE
DRAWN BY
TRACED BY
DESIGNED BY
CHECKED BY

ORIGINAL PLAN	NOTE BOOK
.....

STATE OF HAWAII
DEPARTMENT OF TRANSPORTATION
HIGHWAYS DIVISION

PAVEMENT MARKING PLAN

INTERSTATE ROUTE H-2

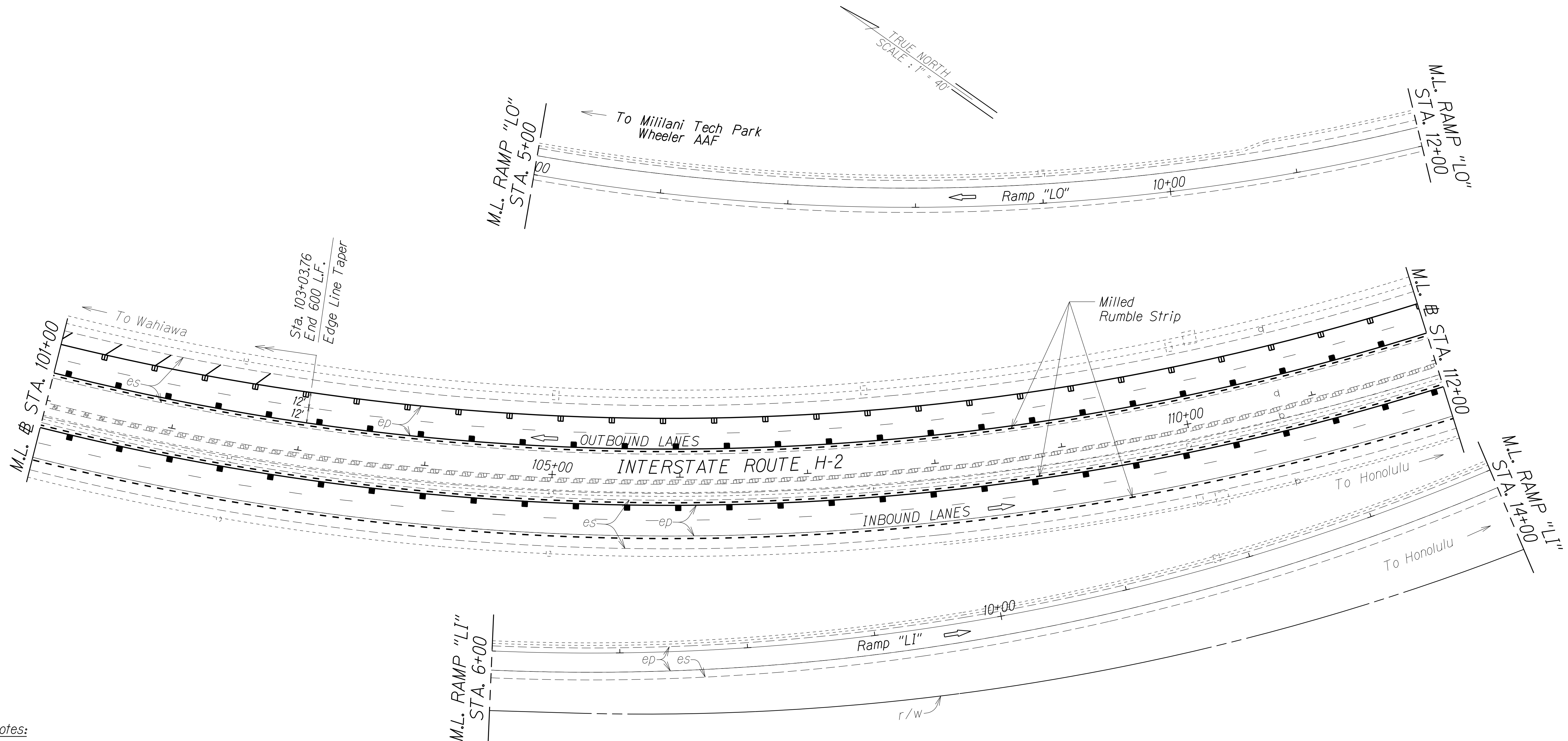
PCCP REHABILITATION (NORTHBOUND)

AT VARIOUS LOCATIONS

Federal-Aid Project No. NH-H2-1(034)R

Scale: 1" = 40' Date: Feb., 2022

FED. ROAD DIST. NO.	STATE	FED. AID PROJ. NO.	FISCAL YEAR	SHEET NO.	TOTAL SHEETS
HAWAII	HAW.	NH-H2-1(034)R	2022	11	32



Notes:

1. Diamond grind all Northbound travel lanes from Station 74+50 to Station 129+00 and from Station 265+00 to Station 457+65.53. Exceptions are three left lanes from Station 417+00 to 420+00, right lane from Station 335+39 to 345+63, right lane from Station 356+06 to 372+11, and right lane from Station 377+05 to 382+58.
2. The Contractor shall replace/restore all missing and damaged raised pavement markers to match existing striping layout.
3. Contractor shall replace/restore all damaged thermoplastic pavement edge striping and profiled lane line striping due to Contractor's work.
4. Pavement striping and markers shown on this sheet are for reference only. The Contractor shall field verify existing pavement marking layouts before start of work. Should existing pavement marking layouts differ from the plan, the Contractor shall restore the pavement markings to match existing conditions.
5. See HSIP-0300(155), Work Order 1 as-builts for existing striping layout.

ORIGINAL PLAN	SURVEY PLOTTED BY	DATE
NOTE BOOK	DRAWN BY
DESIGNED BY	TRACED BY
CHECKED BY	DESIGNED BY
.....	CHECKED BY

STATE OF HAWAII
DEPARTMENT OF TRANSPORTATION
HIGHWAYS DIVISION

PAVEMENT MARKING PLAN

INTERSTATE ROUTE H-2

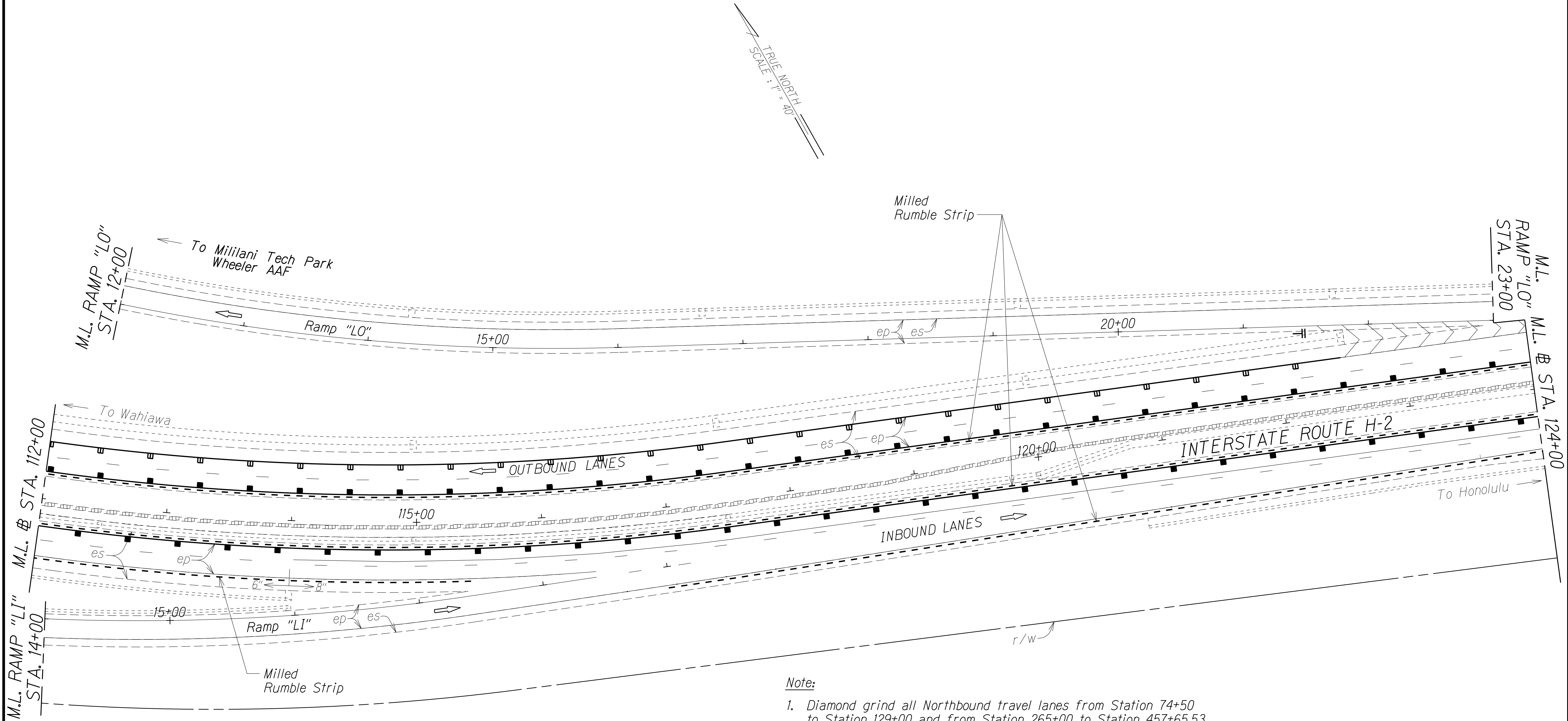
PCCP REHABILITATION (NORTHBOUND)

AT VARIOUS LOCATIONS

Federal-Aid Project No. NH-H2-1(034)R
Scale: 1" = 40' Date: Feb., 2022

SHEET No. 4 OF 25 SHEETS

FED. ROAD DIST. NO.	STATE	FED. AID PROJ. NO.	FISCAL YEAR	SHEET NO.	TOTAL SHEETS
HAWAII	HAW.	NH-H2-1(K034)R	2022	12	32



Note:

1. Diamond grind all Northbound travel lanes from Station 74+50 to Station 129+00 and from Station 265+00 to Station 457+65.53. Exceptions are three left lanes from Station 417+00 to 420+00, right lane from Station 335+39 to 345+63, right lane from Station 356+06 to 372+11, and right lane from Station 377+05 to 382+58.
2. The Contractor shall replace/restore all missing and damaged raised pavement markers to match existing striping layout.
3. Contractor shall replace/restore all damaged thermoplastic pavement edge striping and profiled lane line striping due to Contractor's work.
4. Pavement striping and markers shown on this sheet are for reference only. The Contractor shall field verify existing pavement marking layouts before start of work. Should existing pavement marking layouts differ from the plan, the Contractor shall restore the pavement markings to match existing conditions.
5. See HSIP-0300(155), Work Order 1 as-builts for existing striping layout.

ORIGINAL PLAN	SURVEY PLOTTED BY	DATE
NOTE BOOK	DRAWN BY	
	DESIGNED BY	
	CHECKED BY	

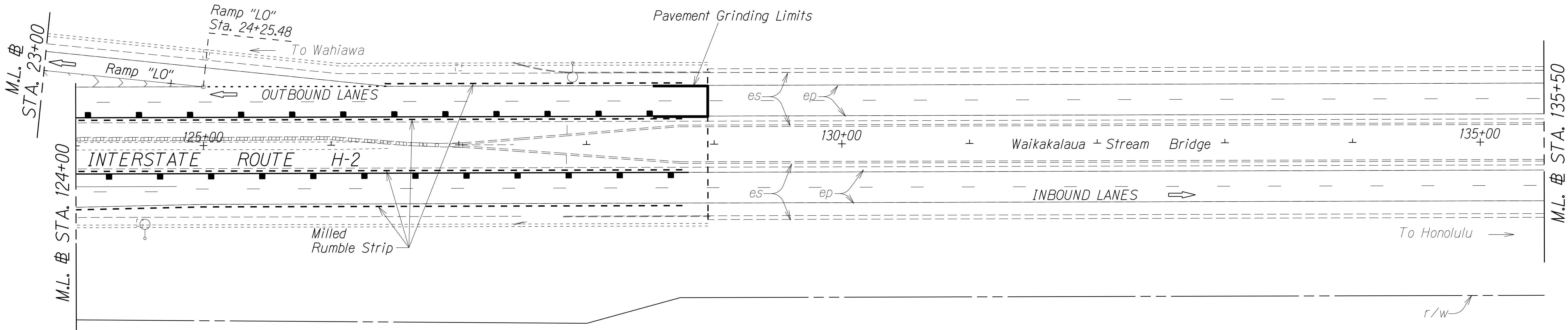
STATE OF HAWAII
DEPARTMENT OF TRANSPORTATION
HIGHWAYS DIVISION

PAVEMENT MARKING PLAN

INTERSTATE ROUTE H-2
PCCP REHABILITATION (NORTHBOUND)
AT VARIOUS LOCATIONS

Federal-Aid Project No. NH-H2-1(K034)R
Scale: 1" = 40' Date: Feb., 2022

FED. ROAD DIST. NO.	STATE	FED. AID PROJ. NO.	FISCAL YEAR	SHEET NO.	TOTAL SHEETS
HAWAII	HAW.	NH-H2-1(034)R	2022	13	32



Notes:

1. Diamond grind all Northbound travel lanes from Station 74+50 to Station 129+00 and from Station 265+00 to Station 457+65.53. Exceptions are three left lanes from Station 417+00 to 420+00, right lane from Station 335+39 to 345+63, right lane from Station 356+06 to 372+11, and right lane from Station 377+05 to 382+58.
2. The Contractor shall replace/restore all missing and damaged raised pavement markers to match existing striping layout.
3. Contractor shall replace/restore all damaged thermoplastic pavement edge striping and profiled lane line striping due to Contractor's work.
4. Pavement striping and markers shown on this sheet are for reference only. The Contractor shall field verify existing pavement marking layouts before start of work. Should existing pavement marking layouts differ from the plan, the Contractor shall restore the pavement markings to match existing conditions.
5. See HSIP-0300(155), Work Order 1 as-builts for existing striping layout.

ORIGINAL PLAN	SURVEY PLOTTED BY	DATE
NOTE BOOK	DRAWN BY	
4/12/2022	DESIGNED BY	
75.001	CHECKED BY	

STATE OF HAWAII
DEPARTMENT OF TRANSPORTATION
HIGHWAYS DIVISION

PAVEMENT MARKING PLAN

INTERSTATE ROUTE H-2

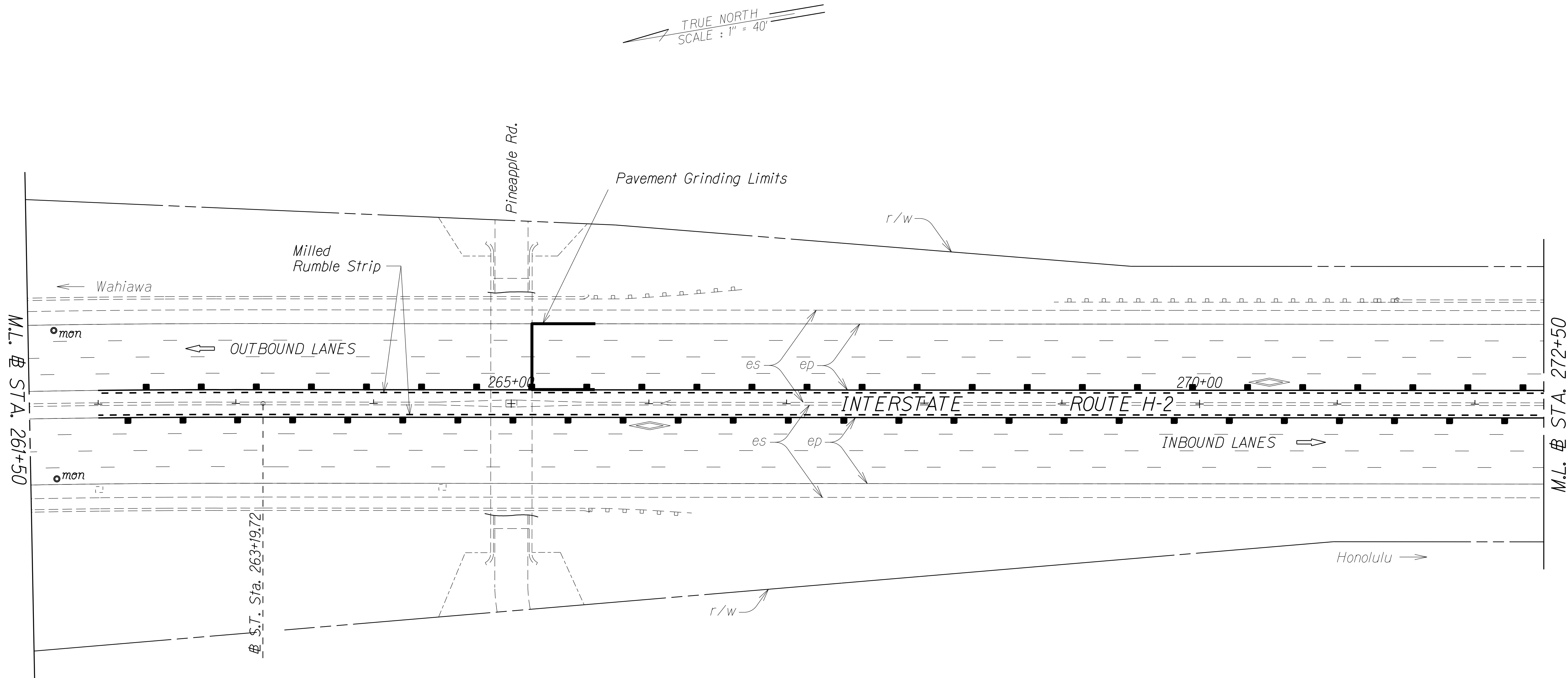
PCCP REHABILITATION (NORTHBOUND)

AT VARIOUS LOCATIONS

Federal-Aid Project No. NH-H2-1(034)R

Scale: 1" = 40' Date: Feb., 2022

FED. ROAD DIST. NO.	STATE	FED. AID PROJ. NO.	FISCAL YEAR	SHEET NO.	TOTAL SHEETS
HAWAII	HAW.	NH-H2-1(034)R	2022	14	32



Notes:

1. Diamond grind all Northbound travel lanes from Station 74+50 to Station 129+00 and from Station 265+00 to Station 457+65.53. Exceptions are three left lanes from Station 417+00 to 420+00, right lane from Station 335+39 to 345+63, right lane from Station 356+06 to 372+11, and right lane from Station 377+05 to 382+58.
2. The Contractor shall replace/restore all missing and damaged raised pavement markers to match existing striping layout.
3. Contractor shall replace/restore all damaged thermoplastic pavement edge striping and profiled lane line striping due to Contractor's work.
4. Pavement striping and markers shown on this sheet are for reference only. The Contractor shall field verify existing pavement marking layouts before start of work. Should existing pavement marking layouts differ from the plan, the Contractor shall restore the pavement markings to match existing conditions.
5. See HSIP-0300(155), Work Order 1 as-builts for existing striping layout.

ORIGINAL PLAN	SURVEY PLOTTED BY	DATE
NOTE BOOK	DRAWN BY	
1d	DESIGNED BY	
1d	CHECKED BY	

STATE OF HAWAII
DEPARTMENT OF TRANSPORTATION
HIGHWAYS DIVISION

PAVEMENT MARKING PLAN

INTERSTATE ROUTE H-2

PCCP REHABILITATION (NORTHBOUND)

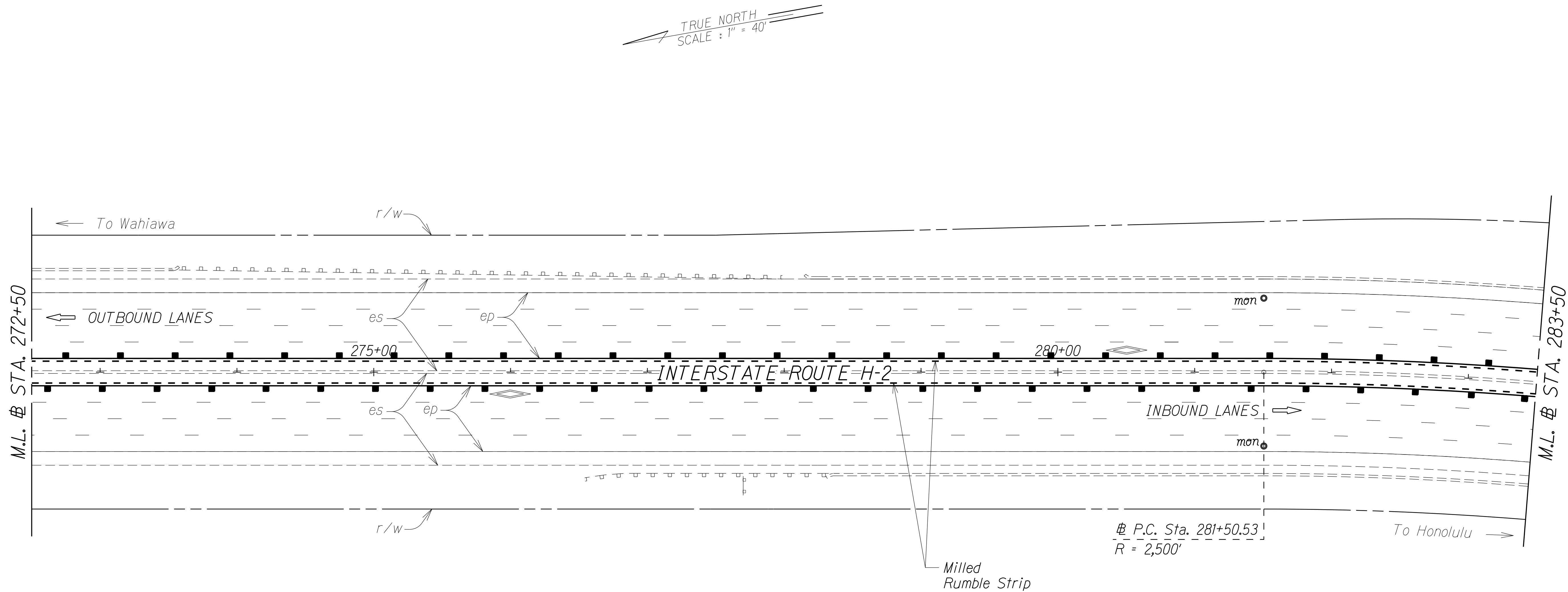
AT VARIOUS LOCATIONS

Federal-Aid Project No. NH-H2-1(034)R

Scale: 1" = 40' Date: Feb., 2022

SHEET No. 7 OF 25 SHEETS

FED. ROAD DIST. NO.	STATE	FED. AID PROJ. NO.	FISCAL YEAR	SHEET NO.	TOTAL SHEETS
HAWAII	HAW.	NH-H2-1(034)R	2022	15	32



Notes:

1. Diamond grind all Northbound travel lanes from Station 74+50 to Station 129+00 and from Station 265+00 to Station 457+65.53. Exceptions are three left lanes from Station 417+00 to 420+00, right lane from Station 335+39 to 345+63, right lane from Station 356+06 to 372+11, and right lane from Station 377+05 to 382+58.
2. The Contractor shall replace/restore all missing and damaged raised pavement markers to match existing striping layout.
3. Contractor shall replace/restore all damaged thermoplastic pavement edge striping and profiled lane line striping due to Contractor's work.
4. Pavement striping and markers shown on this sheet are for reference only. The Contractor shall field verify existing pavement marking layouts before start of work. Should existing pavement marking layouts differ from the plan, the Contractor shall restore the pavement markings to match existing conditions.
5. See HSIP-0300(155), Work Order 1 as-builts for existing striping layout.

ORIGINAL PLAN	SURVEY PLOTTED BY	DATE
NOTE BOOK	DRAWN BY	.
1d	DESIGNED BY	.
6/22/2022	CHECKED BY	.

STATE OF HAWAII
DEPARTMENT OF TRANSPORTATION
HIGHWAYS DIVISION

PAVEMENT MARKING PLAN

INTERSTATE ROUTE H-2

PCCP REHABILITATION (NORTHBOUND)

AT VARIOUS LOCATIONS

Federal-Aid Project No. NH-H2-1(034)R

Scale: 1" = 40'

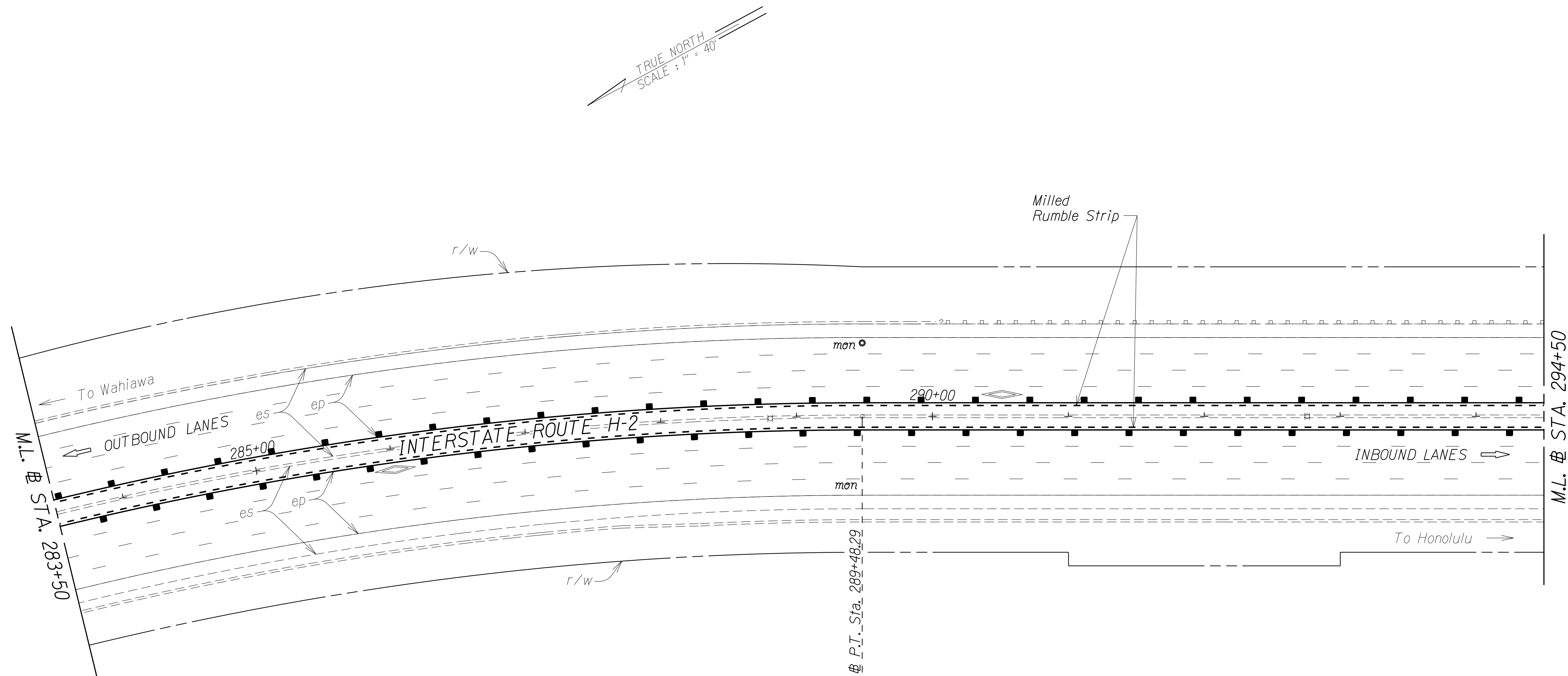
Date: Feb., 2022

SHEET No. 8

OF 25

SHEETS

FED. ROAD DIST. NO.	STATE	FED. AID PROJ. NO.	FISCAL YEAR	SHEET NO.	TOTAL SHEETS
HAWAII	HAW.	NH-H2-1(034)R	2022	16	32



Notes:

1. Diamond grind all Northbound travel lanes from Station 74+50 to Station 129+00 and from Station 265+00 to Station 457+65.53. Exceptions are three left lanes from Station 417+00 to 420+00, right lane from Station 335+39 to 345+63, right lane from Station 356+06 to 372+11, and right lane from Station 377+05 to 382+58.
2. The Contractor shall replace/restore all missing and damaged raised pavement markers to match existing striping layout.
3. Contractor shall replace/restore all damaged thermoplastic pavement edge striping and profiled lane line striping due to Contractor's work.
4. Pavement striping and markers shown on this sheet are for reference only. The Contractor shall field verify existing pavement marking layouts before start of work. Should existing pavement marking layouts differ from the plan, the Contractor shall restore the pavement markings to match existing conditions.
5. See HSIP-0300(155), Work Order 1 as-builts for existing striping layout.

ORIGINAL PLAN	SURVEY PLOTTED BY	DATE
NOTE BOOK	DRAWN BY	
1d	DESIGNED BY	
1d	CHECKED BY	
1d		

STATE OF HAWAII
DEPARTMENT OF TRANSPORTATION
HIGHWAYS DIVISION

PAVEMENT MARKING PLAN

INTERSTATE ROUTE H-2

PCCP REHABILITATION (NORTHBOUND)

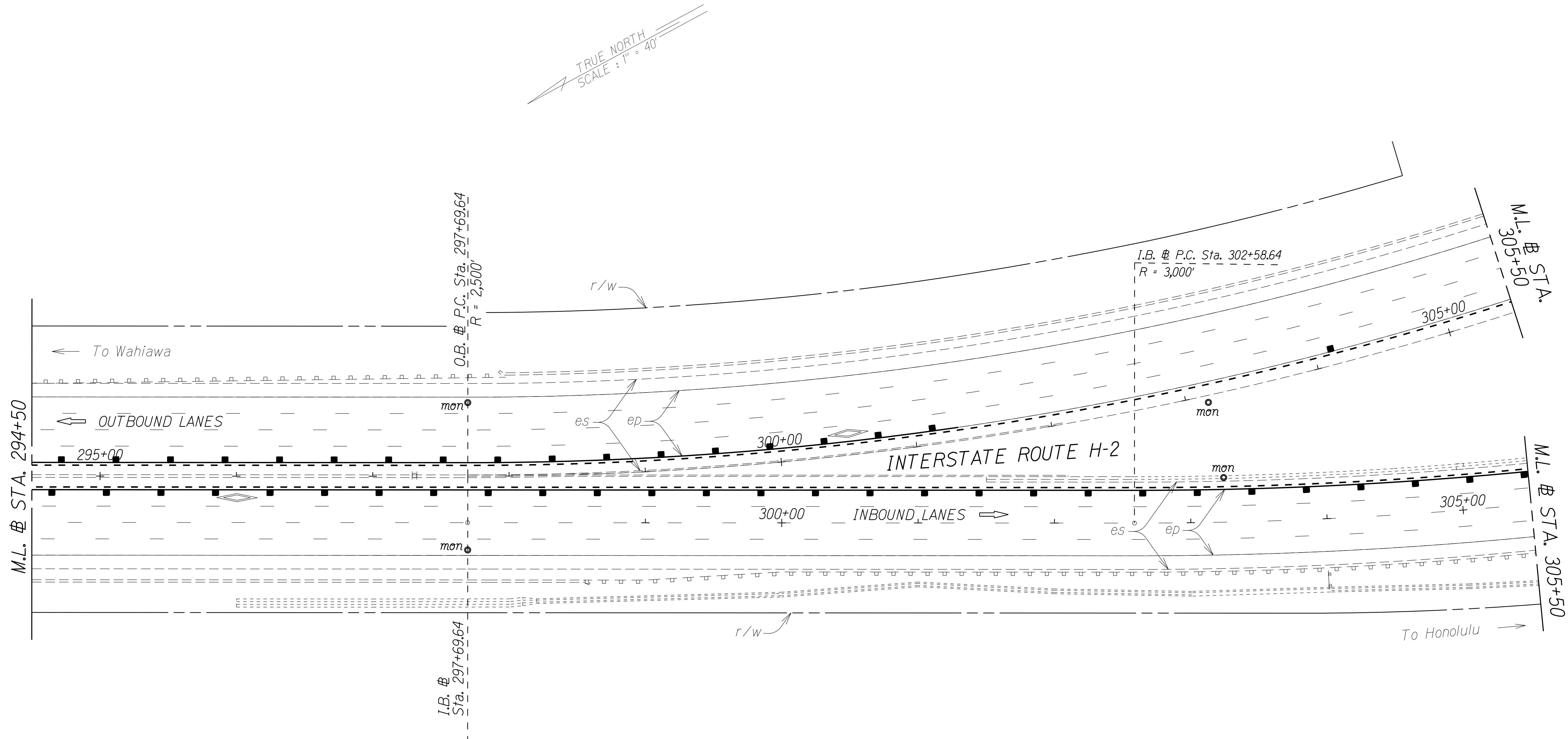
AT VARIOUS LOCATIONS

Federal-Aid Project No. NH-H2-1(034)R

Scale: 1" = 40' Date: Feb., 2022

SHEET No. 9 OF 25 SHEETS

FED. ROAD DIST. NO.	STATE	FED. AID PROJ. NO.	FISCAL YEAR	SHEET NO.	TOTAL SHEETS
HAWAII	HAW.	NH-H2-1(034)R	2022	17	32



Notes:

1. Diamond grind all Northbound travel lanes from Station 74+50 to Station 129+00 and from Station 265+00 to Station 457+65.53. Exceptions are three left lanes from Station 417+00 to 420+00, right lane from Station 335+39 to 345+63, right lane from Station 356+06 to 372+11, and right lane from Station 377+05 to 382+58.
2. The Contractor shall replace/restore all missing and damaged raised pavement markers to match existing striping layout.
3. Contractor shall replace/restore all damaged thermoplastic pavement edge striping and profiled lane line striping due to Contractor's work.
4. Pavement striping and markers shown on this sheet are for reference only. The Contractor shall field verify existing pavement marking layouts before start of work. Should existing pavement marking layouts differ from the plan, the Contractor shall restore the pavement markings to match existing conditions.
5. See HSIP-0300(155), Work Order 1 as-builts for existing striping layout.

ORIGINAL PLAN	SURVEY PLOTTED BY	DATE
NOTE BOOK	DRAWN BY	.
DESIGNED BY	TRACED BY	.
CHECKED BY	CHECKED BY	.
6/2/2020		

STATE OF HAWAII
DEPARTMENT OF TRANSPORTATION
HIGHWAYS DIVISION

PAVEMENT MARKING PLAN

INTERSTATE ROUTE H-2

PCCP REHABILITATION (NORTHBOUND)

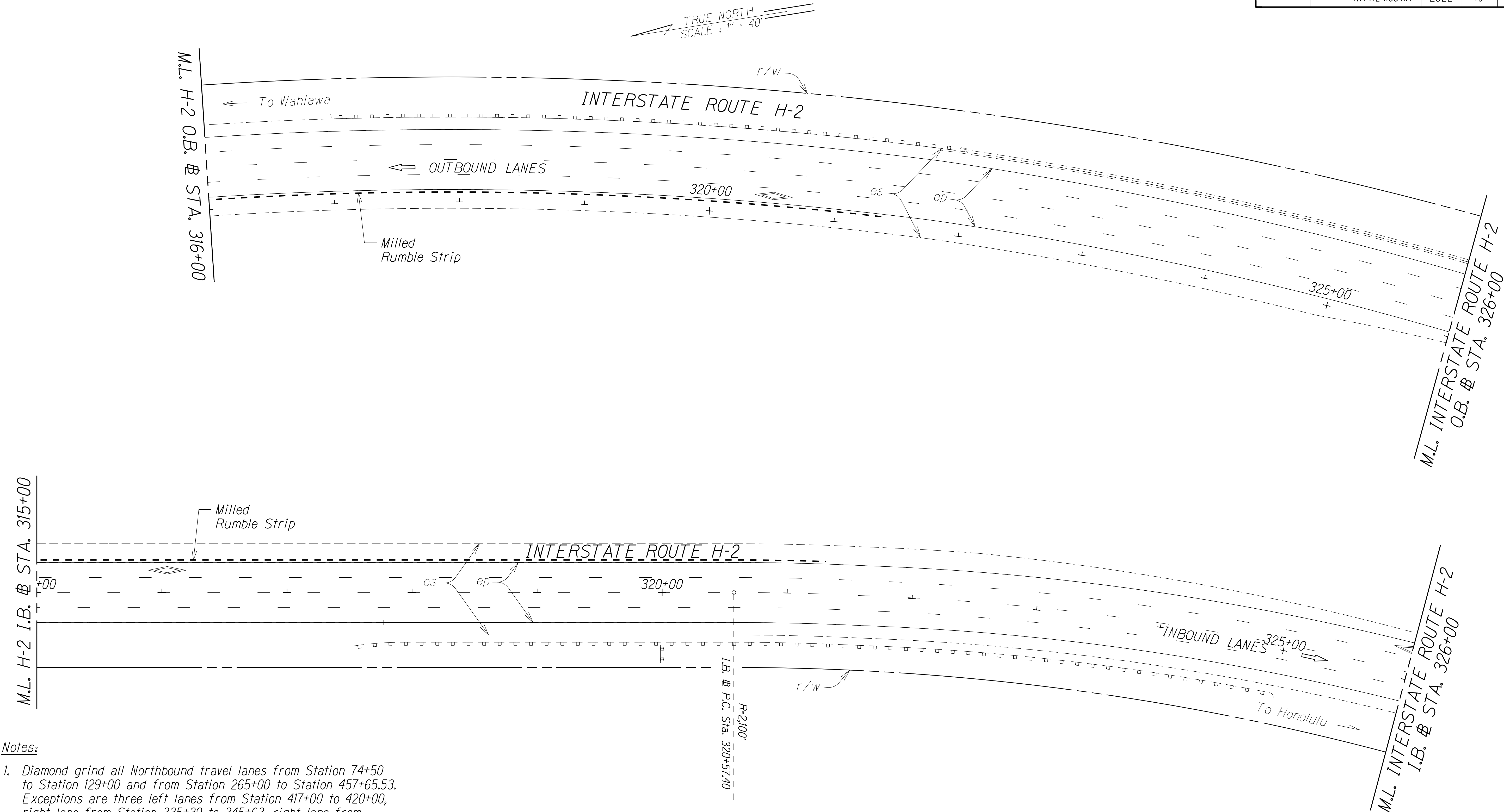
AT VARIOUS LOCATIONS

Federal-Aid Project No. NH-H2-1(034)R

Scale: 1" = 40' Date: Feb., 2022

SHEET No. 10 OF 25 SHEETS

FED. ROAD DIST. NO.	STATE	FED. AID PROJ. NO.	FISCAL YEAR	SHEET NO.	TOTAL SHEETS
HAWAII	HAW.	NH-H2-1(K034)R	2022	19	32



Notes:

1. Diamond grind all Northbound travel lanes from Station 74+50 to Station 129+00 and from Station 265+00 to Station 457+65.53. Exceptions are three left lanes from Station 417+00 to 420+00, right lane from Station 335+39 to 345+63, right lane from Station 356+06 to 372+11, and right lane from Station 377+05 to 382+58.
2. The Contractor shall replace/restore all missing and damaged raised pavement markers to match existing striping layout.
3. Contractor shall replace/restore all damaged thermoplastic pavement edge striping and profiled lane line striping due to Contractor's work.
4. Pavement striping and markers shown on this sheet are for reference only. The Contractor shall field verify existing pavement marking layouts before start of work. Should existing pavement marking layouts differ from the plan, the Contractor shall restore the pavement markings to match existing conditions.
5. See HSIP-0300(155), Work Order 1 as-builts for existing striping layout.

ORIGINAL PLAN	SURVEY PLOTTED BY	DATE
NOTE BOOK	DRAWN BY	
10/2/2022	DESIGNED BY	
	CHECKED BY	

STATE OF HAWAII
DEPARTMENT OF TRANSPORTATION
HIGHWAYS DIVISION

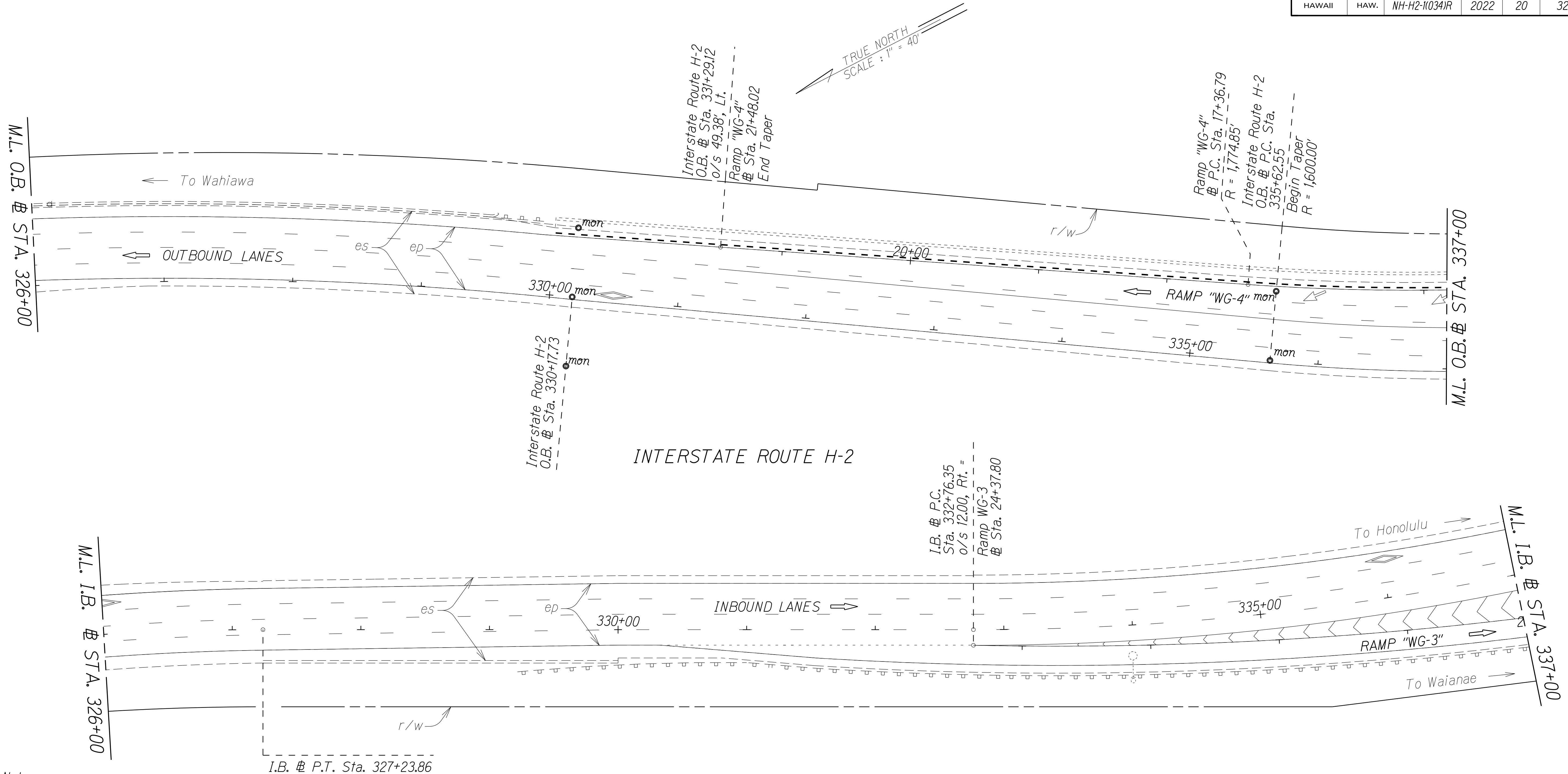
PAVEMENT MARKING PLAN

INTERSTATE ROUTE H-2
PCCP REHABILITATION (NORTHBOUND)
AT VARIOUS LOCATIONS

Federal-Aid Project No. NH-H2-1(K034)R
Scale: 1" = 40' Date: Feb., 2022

SHEET No. 12 OF 25 SHEETS

FED. ROAD DIST. NO.	STATE	FED. AID PROJ. NO.	FISCAL YEAR	SHEET NO.	TOTAL SHEETS
HAWAII	HAW.	NH-H2-1(K034)R	2022	20	32



Notes:

- Diamond grind all Northbound travel lanes from Station 74+50 to Station 129+00 and from Station 265+00 to Station 457+65.53. Exceptions are three left lanes from Station 417+00 to 420+00, right lane from Station 335+39 to 345+63, right lane from Station 356+06 to 372+11, and right lane from Station 377+05 to 382+58.
- The Contractor shall replace/restore all missing and damaged raised pavement markers to match existing striping layout.
- Contractor shall replace/restore all damaged thermoplastic pavement edge striping and profiled lane line striping due to Contractor's work.
- Pavement striping and markers shown on this sheet are for reference only. The Contractor shall field verify existing pavement marking layouts before start of work. Should existing pavement marking layouts differ from the plan, the Contractor shall restore the pavement markings to match existing conditions.
- See HSIP-0300(155), Work Order 1 as-builts for existing striping layout.

ORIGINAL PLAN	SURVEY PLOTTED BY	DATE
NOTE BOOK	DRAWN BY	
1d	DESIGNED BY	
6/2/2020	CHECKED BY	

STATE OF HAWAII
DEPARTMENT OF TRANSPORTATION
HIGHWAYS DIVISION

PAVEMENT MARKING PLAN

INTERSTATE ROUTE H-2

PCCP REHABILITATION (NORTHBOUND)

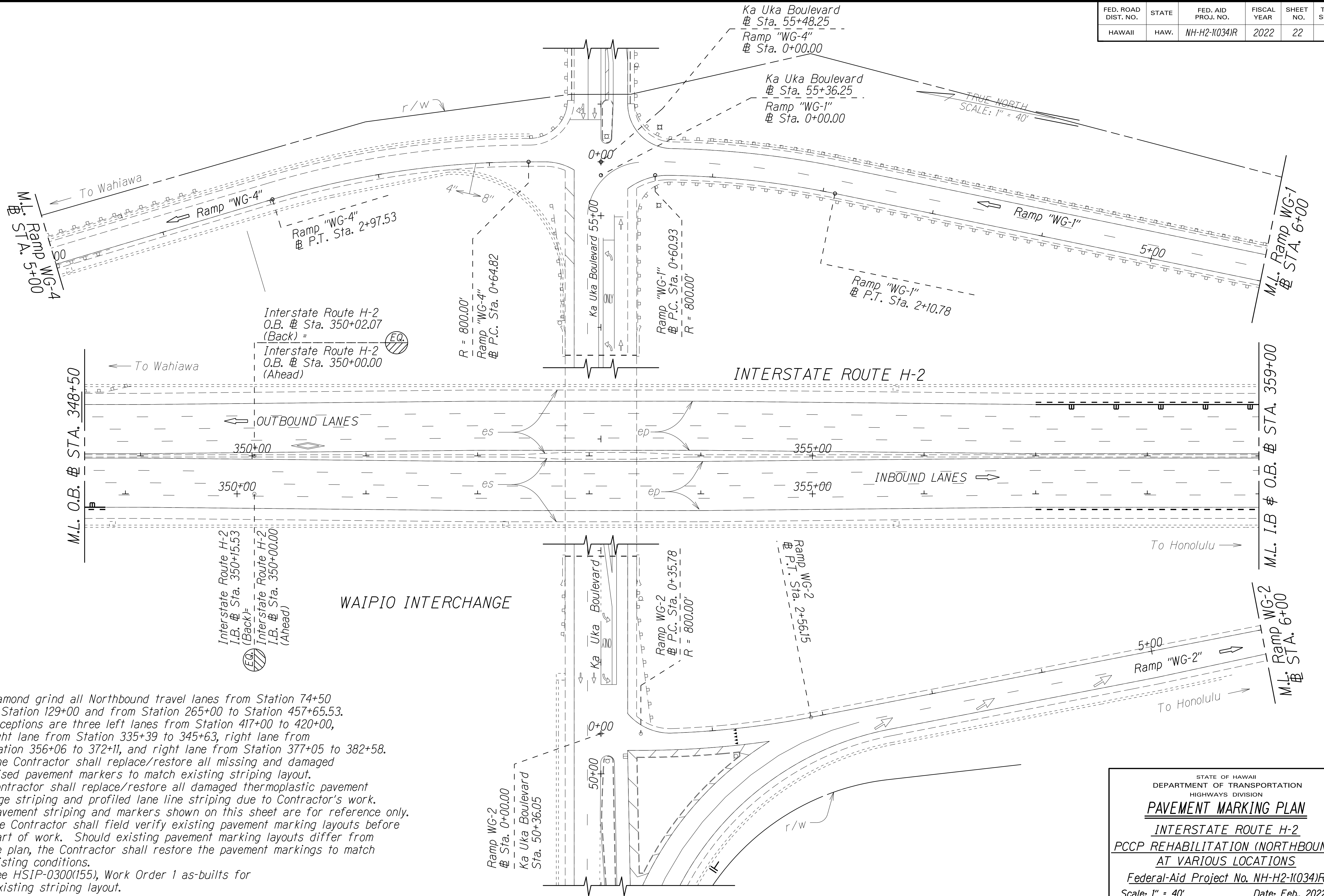
AT VARIOUS LOCATIONS

Federal-Aid Project No. NH-H2-1(K034)R

Scale: 1" = 40' Date: Feb., 2022

SHEET No. 13 OF 25 SHEETS

FED. ROAD DIST. NO.	STATE	FED. AID PROJ. NO.	FISCAL YEAR	SHEET NO.	TOTAL SHEETS
HAWAII	HAW.	NH-H2-1(034)R	2022	22	32



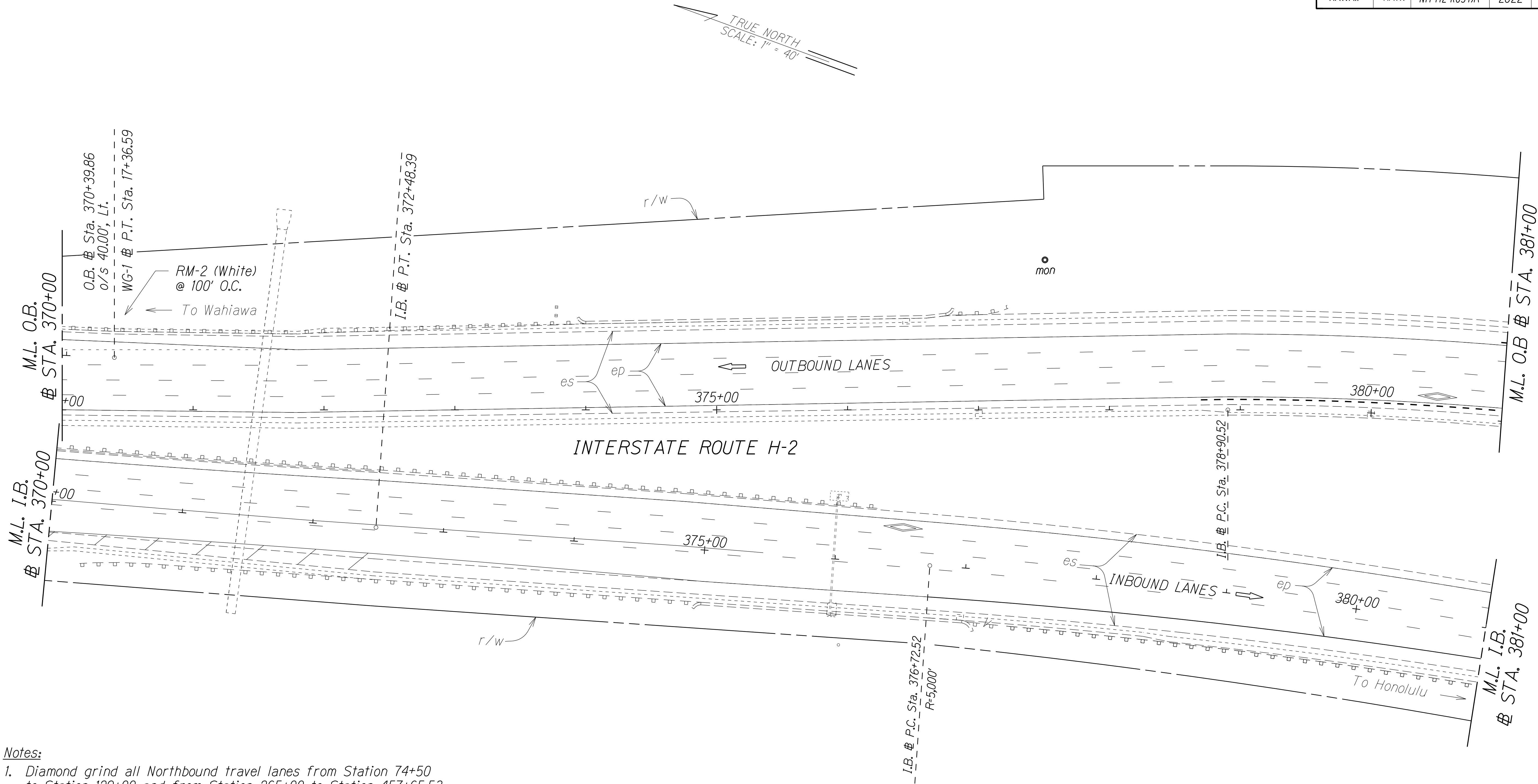
Notes:

1. Diamond grind all Northbound travel lanes from Station 74+50 to Station 129+00 and from Station 265+00 to Station 457+65.53. Exceptions are three left lanes from Station 417+00 to 420+00, right lane from Station 335+39 to 345+63, right lane from Station 356+06 to 372+11, and right lane from Station 377+05 to 382+58.
2. The Contractor shall replace/restore all missing and damaged raised pavement markers to match existing striping layout.
3. Contractor shall replace/restore all damaged thermoplastic pavement edge striping and profiled lane line striping due to Contractor's work.
4. Pavement striping and markers shown on this sheet are for reference only. The Contractor shall field verify existing pavement marking layouts before start of work. Should existing pavement marking layouts differ from the plan, the Contractor shall restore the pavement markings to match existing conditions.
5. See HSIP-0300(155), Work Order 1 as-builts for existing striping layout.

ORIGINAL PLAN	SURVEY PLOTTED BY	DATE
NOTE BOOK	DRAWN BY	
1d	DESIGNED BY	
6/22/2020	CHECKED BY	

STATE OF HAWAII
DEPARTMENT OF TRANSPORTATION
HIGHWAYS DIVISION
PAVEMENT MARKING PLAN
INTERSTATE ROUTE H-2
PCCP REHABILITATION (NORTHBOUND)
AT VARIOUS LOCATIONS
Federal-Aid Project No. NH-H2-1(034)R
Scale: 1" = 40' Date: Feb., 2022
SHEET No. 15 OF 25 SHEETS

FED. ROAD DIST. NO.	STATE	FED. AID PROJ. NO.	FISCAL YEAR	SHEET NO.	TOTAL SHEETS
HAWAII	HAW.	NH-H2-1(034)R	2022	24	32



Notes:

1. Diamond grind all Northbound travel lanes from Station 74+50 to Station 129+00 and from Station 265+00 to Station 457+65.53. Exceptions are three left lanes from Station 417+00 to 420+00, right lane from Station 335+39 to 345+63, right lane from Station 356+06 to 372+11, and right lane from Station 377+05 to 382+58.
2. The Contractor shall replace/restore all missing and damaged raised pavement markers to match existing striping layout.
3. Contractor shall replace/restore all damaged thermoplastic pavement edge striping and profiled lane line striping due to Contractor's work.
4. Pavement striping and markers shown on this sheet are for reference only. The Contractor shall field verify existing pavement marking layouts before start of work. Should existing pavement marking layouts differ from the plan, the Contractor shall restore the pavement markings to match existing conditions.
5. See HSIP-0300(155), Work Order 1 as-builts for existing striping layout.

ORIGINAL PLAN	SURVEY PLOTTED BY	DATE
NOTE BOOK	DRAWN BY
1d	DESIGNED BY
6/2/2024	CHECKED BY

STATE OF HAWAII
DEPARTMENT OF TRANSPORTATION
HIGHWAYS DIVISION

PAVEMENT MARKING PLAN

INTERSTATE ROUTE H-2

PCCP REHABILITATION (NORTHBOUND)

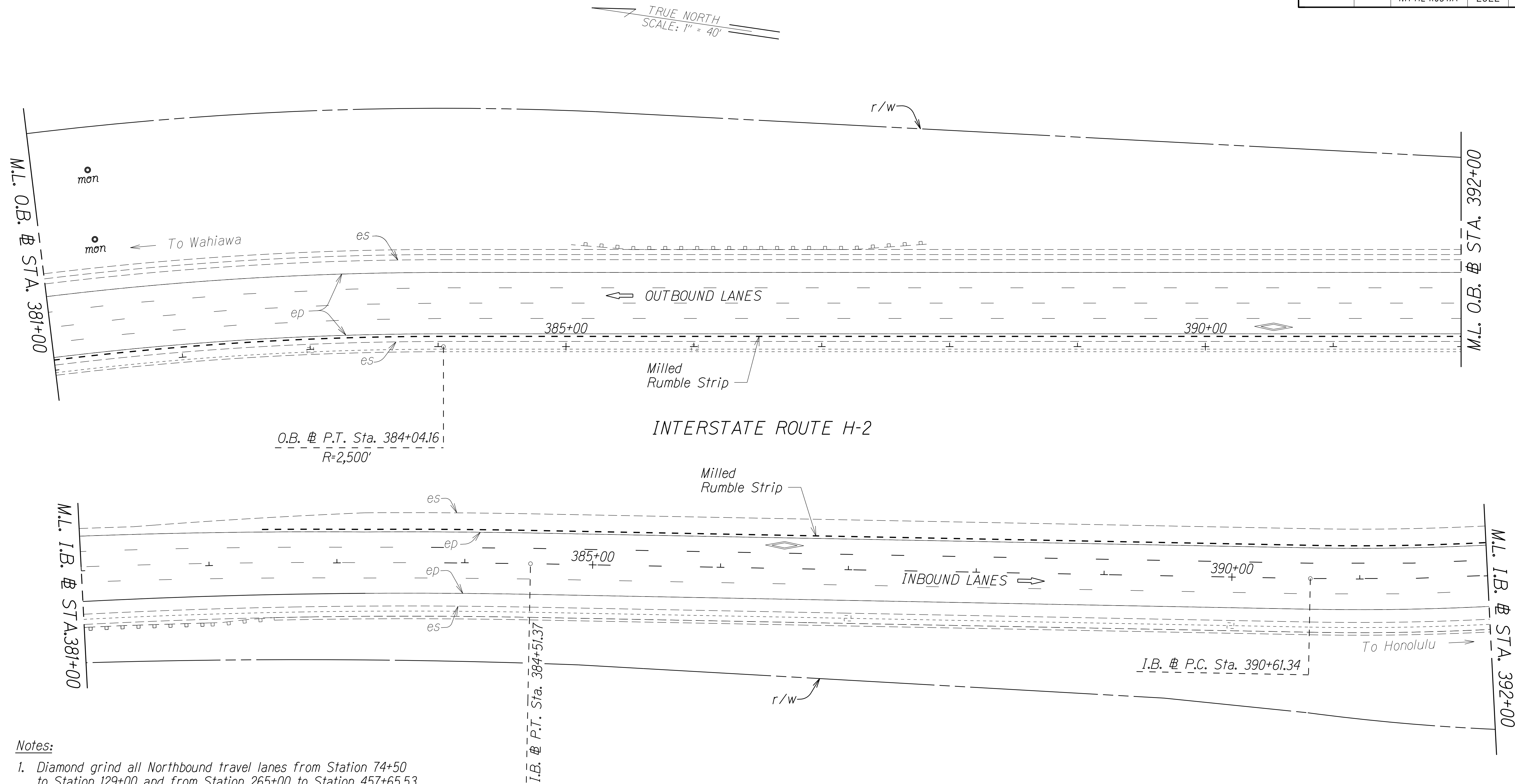
AT VARIOUS LOCATIONS

Federal-Aid Project No. NH-H2-1(034)R

Scale: 1" = 40' Date: Feb., 2022

SHEET No. 17 OF 25 SHEETS

FED. ROAD DIST. NO.	STATE	FED. AID PROJ. NO.	FISCAL YEAR	SHEET NO.	TOTAL SHEETS
HAWAII	HAW.	NH-H2-1(034)R	2022	25	32



Notes:

1. Diamond grind all Northbound travel lanes from Station 74+50 to Station 129+00 and from Station 265+00 to Station 457+65.53. Exceptions are three left lanes from Station 417+00 to 420+00, right lane from Station 335+39 to 345+63, right lane from Station 356+06 to 372+11, and right lane from Station 377+05 to 382+58.
2. The Contractor shall replace/restore all missing and damaged raised pavement markers to match existing striping layout.
3. Contractor shall replace/restore all damaged thermoplastic pavement edge striping and profiled lane line striping due to Contractor's work.
4. Pavement striping and markers shown on this sheet are for reference only. The Contractor shall field verify existing pavement marking layouts before start of work. Should existing pavement marking layouts differ from the plan, the Contractor shall restore the pavement markings to match existing conditions.
5. See HSIP-0300(155), Work Order 1 as-builts for existing striping layout.

ORIGINAL PLAN	SURVEY PLOTTED BY	DATE
NOTE BOOK	DRAWN BY	
1d	DESIGNED BY	
6/2/2025.dgn	CHECKED BY	

STATE OF HAWAII
DEPARTMENT OF TRANSPORTATION
HIGHWAYS DIVISION

PAVEMENT MARKING PLAN

INTERSTATE ROUTE H-2

PCCP REHABILITATION (NORTHBOUND)

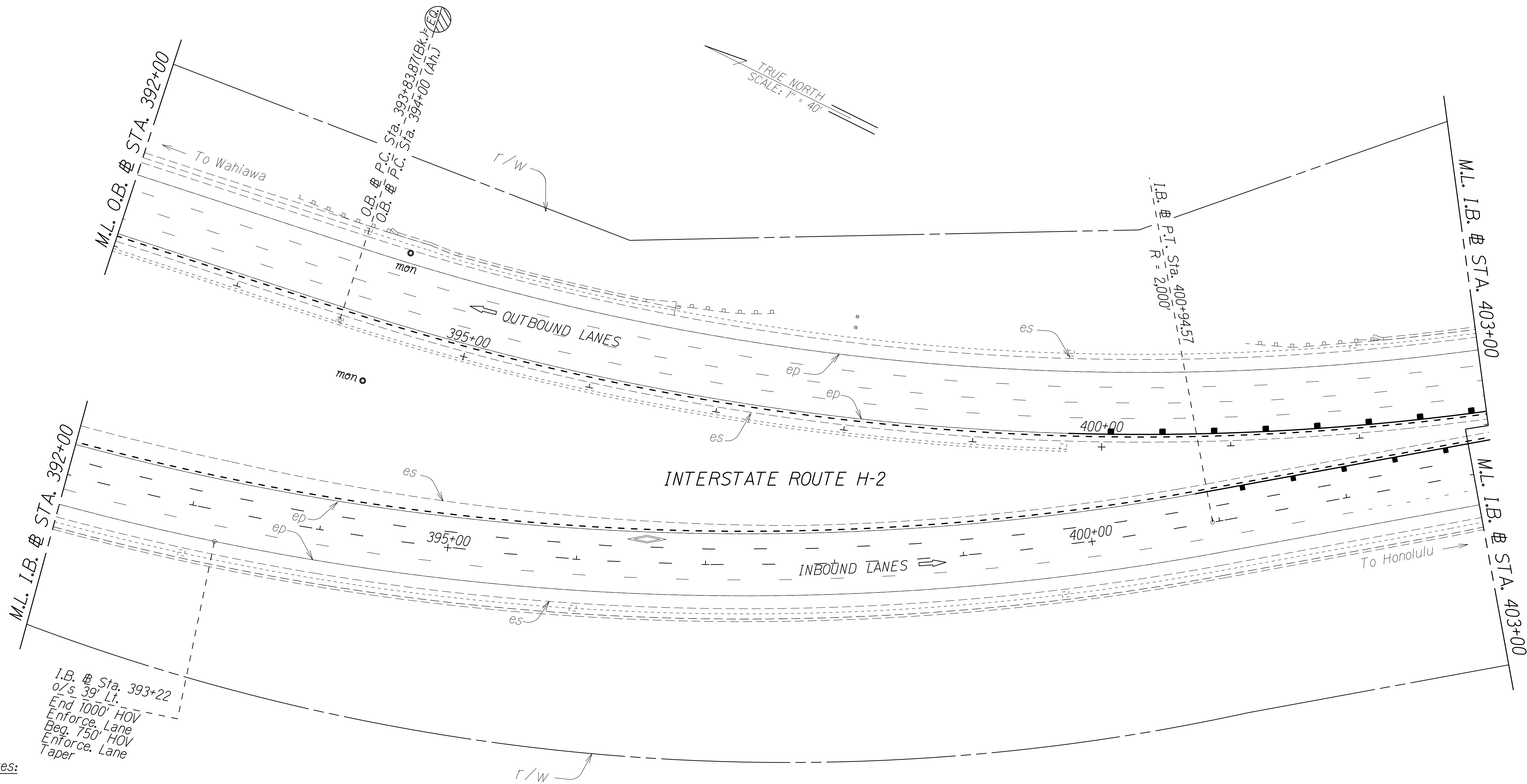
AT VARIOUS LOCATIONS

Federal-Aid Project No. NH-H2-1(034)R

Scale: 1" = 40' Date: Feb., 2022

SHEET No. 18 OF 25 SHEETS

FED. ROAD DIST. NO.	STATE	FED. AID PROJ. NO.	FISCAL YEAR	SHEET NO.	TOTAL SHEETS
HAWAII	HAW.	NH-H2-1(034)R	2022	26	32



Notes:

1. Diamond grind all Northbound travel lanes from Station 74+50 to Station 129+00 and from Station 265+00 to Station 457+65.53. Exceptions are three left lanes from Station 417+00 to 420+00, right lane from Station 335+39 to 345+63, right lane from Station 356+06 to 372+11, and right lane from Station 377+05 to 382+58.
2. The Contractor shall replace/restore all missing and damaged raised pavement markers to match existing striping layout.
3. Contractor shall replace/restore all damaged thermoplastic pavement edge striping and profiled lane line striping due to Contractor's work.
4. Pavement striping and markers shown on this sheet are for reference only. The Contractor shall field verify existing pavement marking layouts before start of work. Should existing pavement marking layouts differ from the plan, the Contractor shall restore the pavement markings to match existing conditions.
5. See HSIP-0300(155), Work Order 1 as-builts for existing striping layout.

SURVEY PLOTTED BY	_____
DRAWN BY	_____
DESIGNED BY	_____
CHECKED BY	_____
ORIGINAL PLAN	_____
NOTE BOOK	_____
DATE	_____

STATE OF HAWAII
DEPARTMENT OF TRANSPORTATION
HIGHWAYS DIVISION

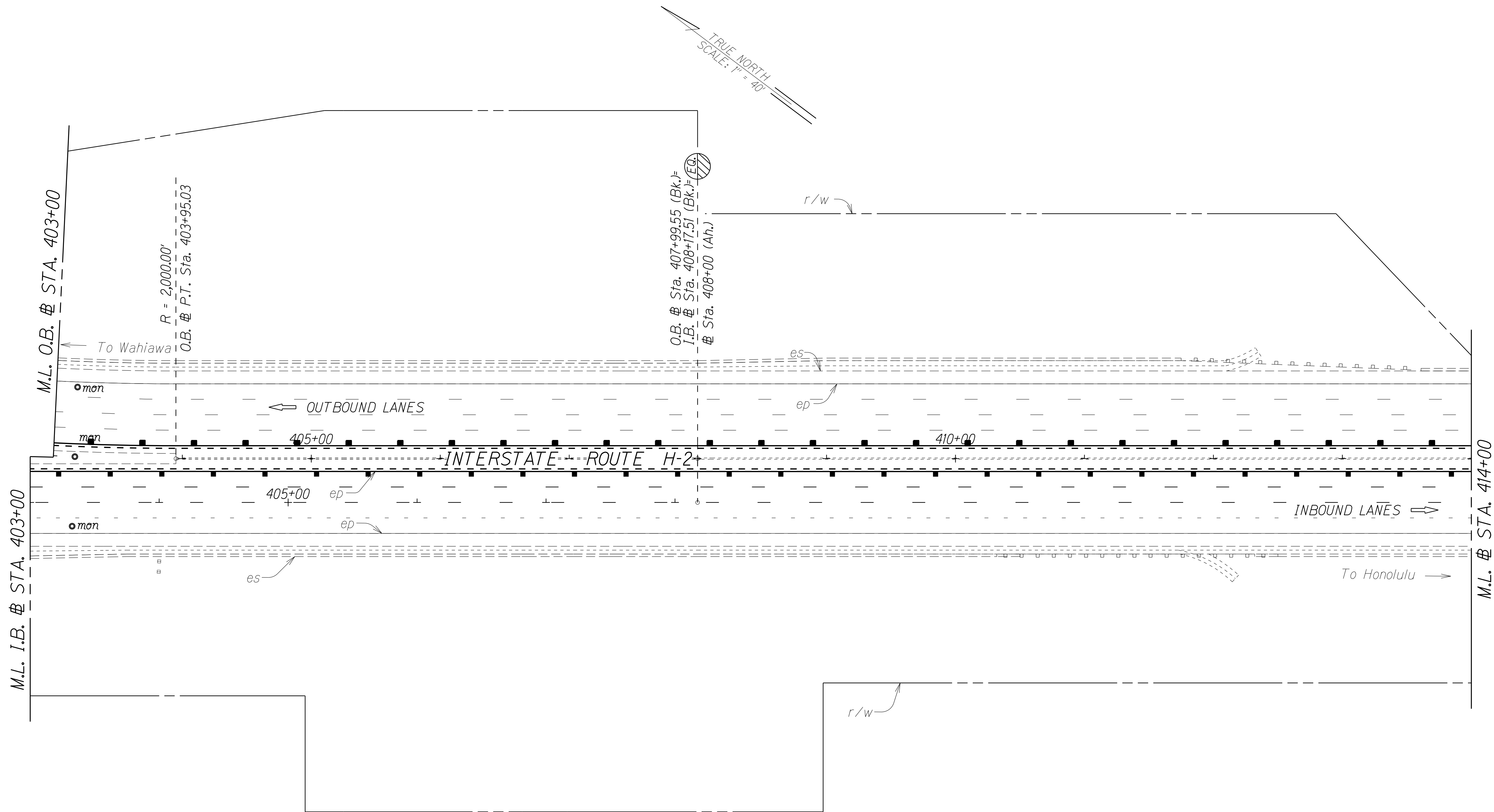
PAVEMENT MARKING PLAN
INTERSTATE ROUTE H-2
PCCP REHABILITATION (NORTHBOUND)
AT VARIOUS LOCATIONS

Federal-Aid Project No. NH-H2-1(034)R

Scale: 1" = 40' Date: Feb., 2022

SHEET No. 19 OF 25 SHEETS

FED. ROAD DIST. NO.	STATE	FED. AID PROJ. NO.	FISCAL YEAR	SHEET NO.	TOTAL SHEETS
HAWAII	HAW.	NH-H2-1(034)R	2022	27	32



Notes:

1. Diamond grind all Northbound travel lanes from Station 74+50 to Station 129+00 and from Station 265+00 to Station 457+65.53. Exceptions are three left lanes from Station 417+00 to 420+00, right lane from Station 335+39 to 345+63, right lane from Station 356+06 to 372+11, and right lane from Station 377+05 to 382+58.
2. The Contractor shall replace/restore all missing and damaged raised pavement markers to match existing striping layout.
3. Contractor shall replace/restore all damaged thermoplastic pavement edge striping and profiled lane line striping due to Contractor's work.
4. Pavement striping and markers shown on this sheet are for reference only. The Contractor shall field verify existing pavement marking layouts before start of work. Should existing pavement marking layouts differ from the plan, the Contractor shall restore the pavement markings to match existing conditions.
5. See HSIP-0300(155), Work Order 1 as-builts for existing striping layout.

ORIGINAL PLAN	SURVEY PLOTTED BY	DATE
NOTE BOOK	DRAWN BY	---
10/2/2021	TRACED BY	---
10/2/2021	DESIGNED BY	---
10/2/2021	CHECKED BY	---

STATE OF HAWAII
DEPARTMENT OF TRANSPORTATION
HIGHWAYS DIVISION

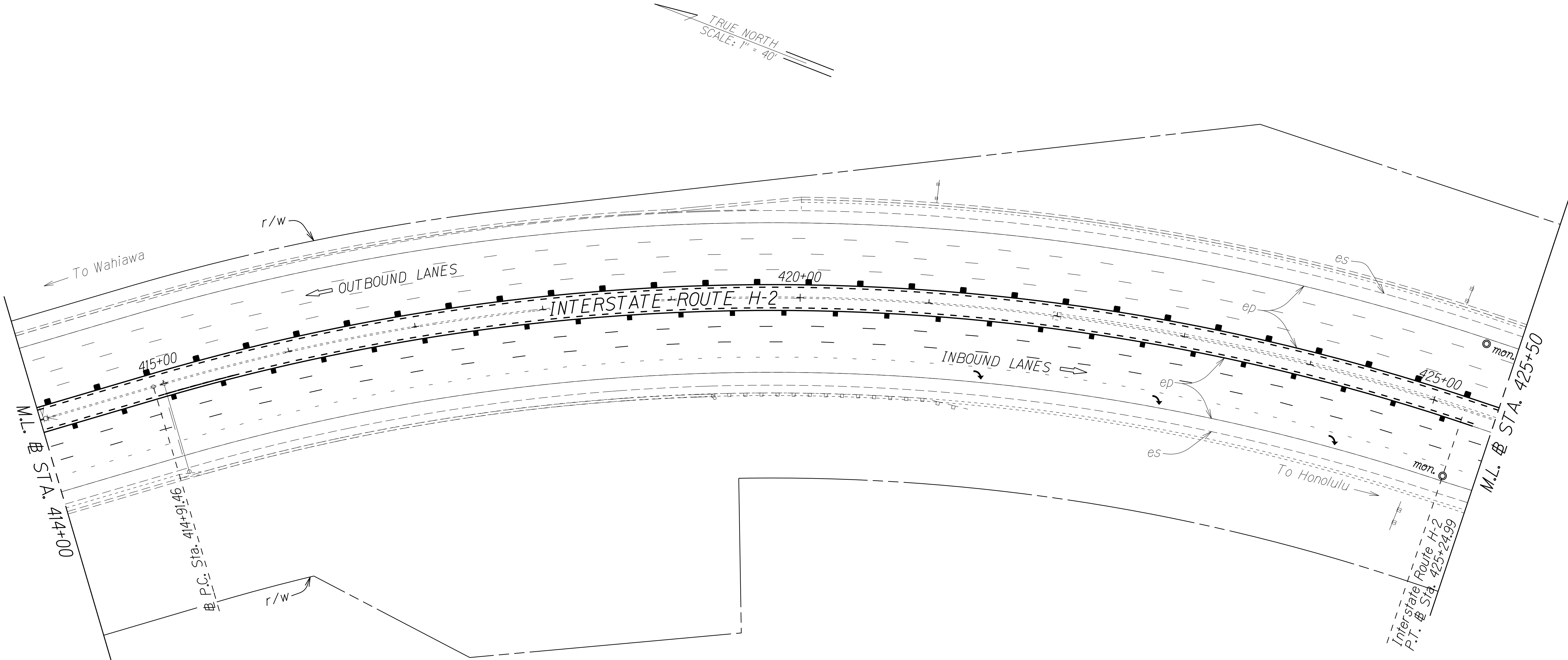
PAVEMENT MARKING PLAN
INTERSTATE ROUTE H-2
PCCP REHABILITATION (NORTHBOUND)
AT VARIOUS LOCATIONS

Federal-Aid Project No. NH-H2-1(034)R

Scale: 1" = 40' Date: Feb., 2022

SHEET No. 20 OF 25 SHEETS

FED. ROAD DIST. NO.	STATE	FED. AID PROJ. NO.	FISCAL YEAR	SHEET NO.	TOTAL SHEETS
HAWAII	HAW.	NH-H2-1(034)R	2022	28	32



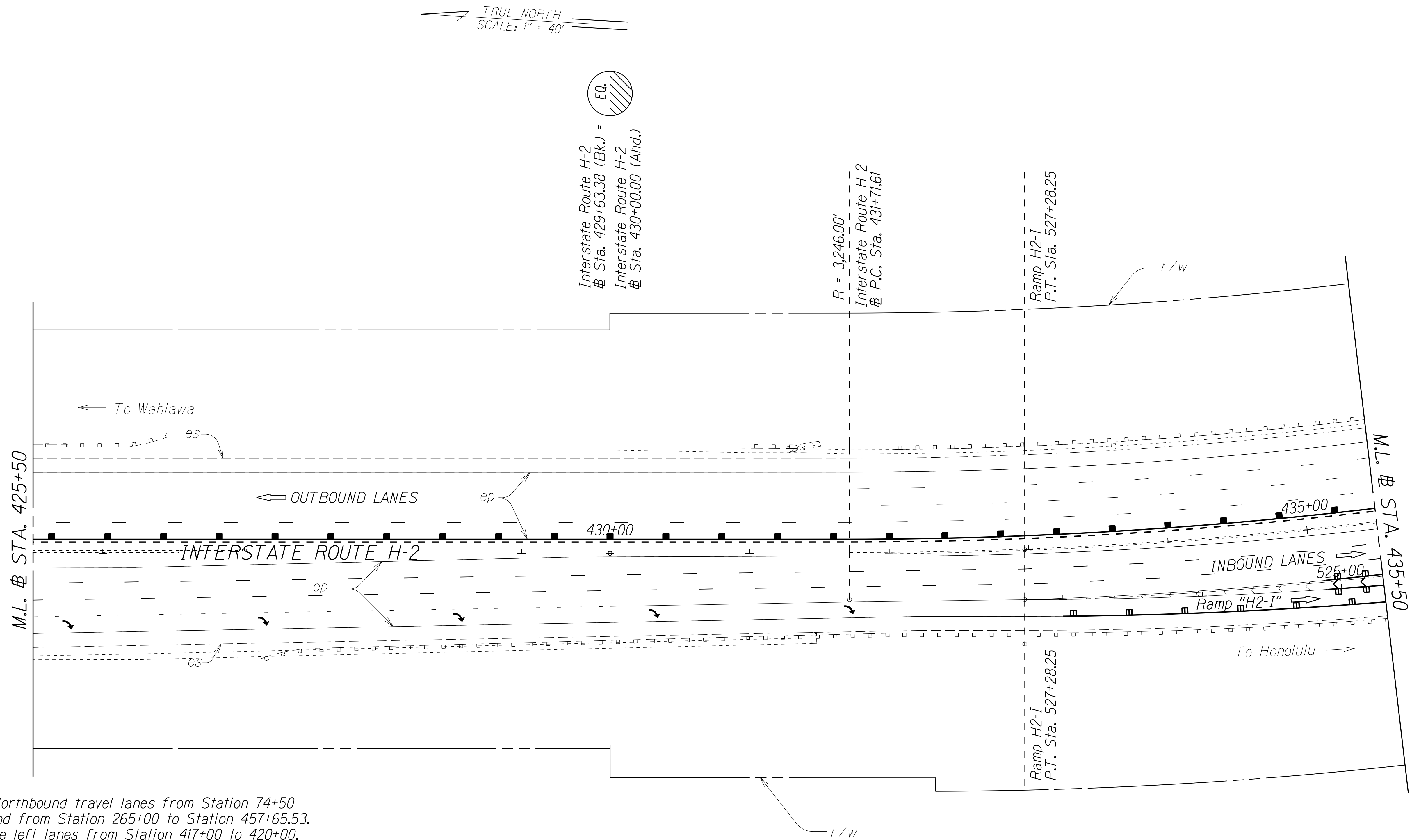
Notes:

1. Diamond grind all Northbound travel lanes from Station 74+50 to Station 129+00 and from Station 265+00 to Station 457+65.53. Exceptions are three left lanes from Station 417+00 to 420+00, right lane from Station 335+39 to 345+63, right lane from Station 356+06 to 372+11, and right lane from Station 377+05 to 382+58.
2. The Contractor shall replace/restore all missing and damaged raised pavement markers to match existing striping layout.
3. Contractor shall replace/restore all damaged thermoplastic pavement edge striping and profiled lane line striping due to Contractor's work.
4. Pavement striping and markers shown on this sheet are for reference only. The Contractor shall field verify existing pavement marking layouts before start of work. Should existing pavement marking layouts differ from the plan, the Contractor shall restore the pavement markings to match existing conditions.
5. See HSIP-0300(155), Work Order 1 as-builts for existing striping layout.

ORIGINAL PLAN	SURVEY PLOTTED BY	DATE
NOTE BOOK	DRAWN BY	
1d	TRACED BY	
6/2/2023/28/01	DESIGNED BY	
	CHECKED BY	

STATE OF HAWAII DEPARTMENT OF TRANSPORTATION HIGHWAYS DIVISION	
PAVEMENT MARKING PLAN	
INTERSTATE ROUTE H-2	
PCCP REHABILITATION (NORTHBOUND)	
AT VARIOUS LOCATIONS	
Federal-Aid Project No. NH-H2-1(034)R	
Scale: 1" = 40'	Date: Feb, 2022
SHEET No. 21 OF 25 SHEETS	

FED. ROAD DIST. NO.	STATE	FED. AID PROJ. NO.	FISCAL YEAR	SHEET NO.	TOTAL SHEETS
HAWAII	HAW.	NH-H2-1(034)R	2022	29	32



Notes:

1. Diamond grind all Northbound travel lanes from Station 74+50 to Station 129+00 and from Station 265+00 to Station 457+65.53. Exceptions are three left lanes from Station 417+00 to 420+00, right lane from Station 335+39 to 345+63, right lane from Station 356+06 to 372+11, and right lane from Station 377+05 to 382+58.
2. The Contractor shall replace/restore all missing and damaged raised pavement markers to match existing striping layout.
3. Contractor shall replace/restore all damaged thermoplastic pavement edge striping and profiled lane line striping due to Contractor's work.
4. Pavement striping and markers shown on this sheet are for reference only. The Contractor shall field verify existing pavement marking layouts before start of work. Should existing pavement marking layouts differ from the plan, the Contractor shall restore the pavement markings to match existing conditions.
5. See HSIP-0300(155), Work Order 1 as-builts for existing striping layout.

ORIGINAL PLAN	SURVEY PLOTTED BY	DATE
NOTE BOOK	DRAWN BY	
1d	TRACED BY	
6/2/2023/001	DESIGNED BY	
	CHECKED BY	

STATE OF HAWAII
DEPARTMENT OF TRANSPORTATION
HIGHWAYS DIVISION

PAVEMENT MARKING PLAN

INTERSTATE ROUTE H-2

PCCP REHABILITATION (NORTHBOUND)

AT VARIOUS LOCATIONS

Federal-Aid Project No. NH-H2-1(034)R

Scale: 1" = 40'

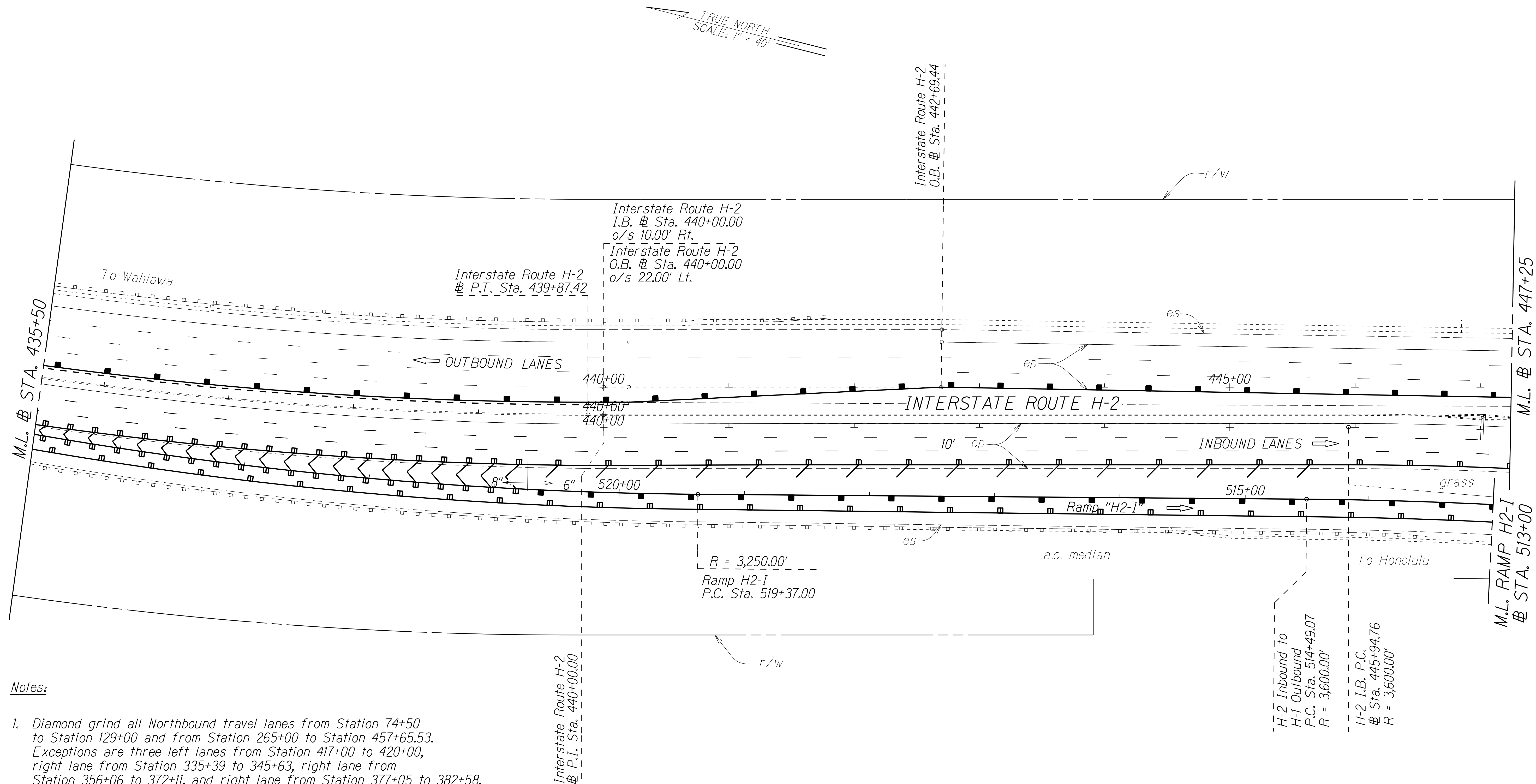
Date: Feb., 2022

SHEET No. 22

OF 25

SHEETS

FED. ROAD DIST. NO.	STATE	FED. AID PROJ. NO.	FISCAL YEAR	SHEET NO.	TOTAL SHEETS
HAWAII	HAW.	NH-H2-1(034)R	2022	30	32



Notes:

1. Diamond grind all Northbound travel lanes from Station 74+50 to Station 129+00 and from Station 265+00 to Station 457+65.53. Exceptions are three left lanes from Station 417+00 to 420+00, right lane from Station 335+39 to 345+63, right lane from Station 356+06 to 372+11, and right lane from Station 377+05 to 382+58.
2. The Contractor shall replace/restore all missing and damaged raised pavement markers to match existing striping layout.
3. Contractor shall replace/restore all damaged thermoplastic pavement edge striping and profiled lane line striping due to Contractor's work.
4. Pavement striping and markers shown on this sheet are for reference only. The Contractor shall field verify existing pavement marking layouts before start of work. Should existing pavement marking layouts differ from the plan, the Contractor shall restore the pavement markings to match existing conditions.
5. See HSIP-0300(155), Work Order 1 as-builts for existing striping layout.

ORIGINAL PLAN	SURVEY PLOTTED BY	DATE
NOTE BOOK	DRAWN BY	
	DESIGNED BY	
	CHECKED BY	

STATE OF HAWAII
DEPARTMENT OF TRANSPORTATION
HIGHWAYS DIVISION

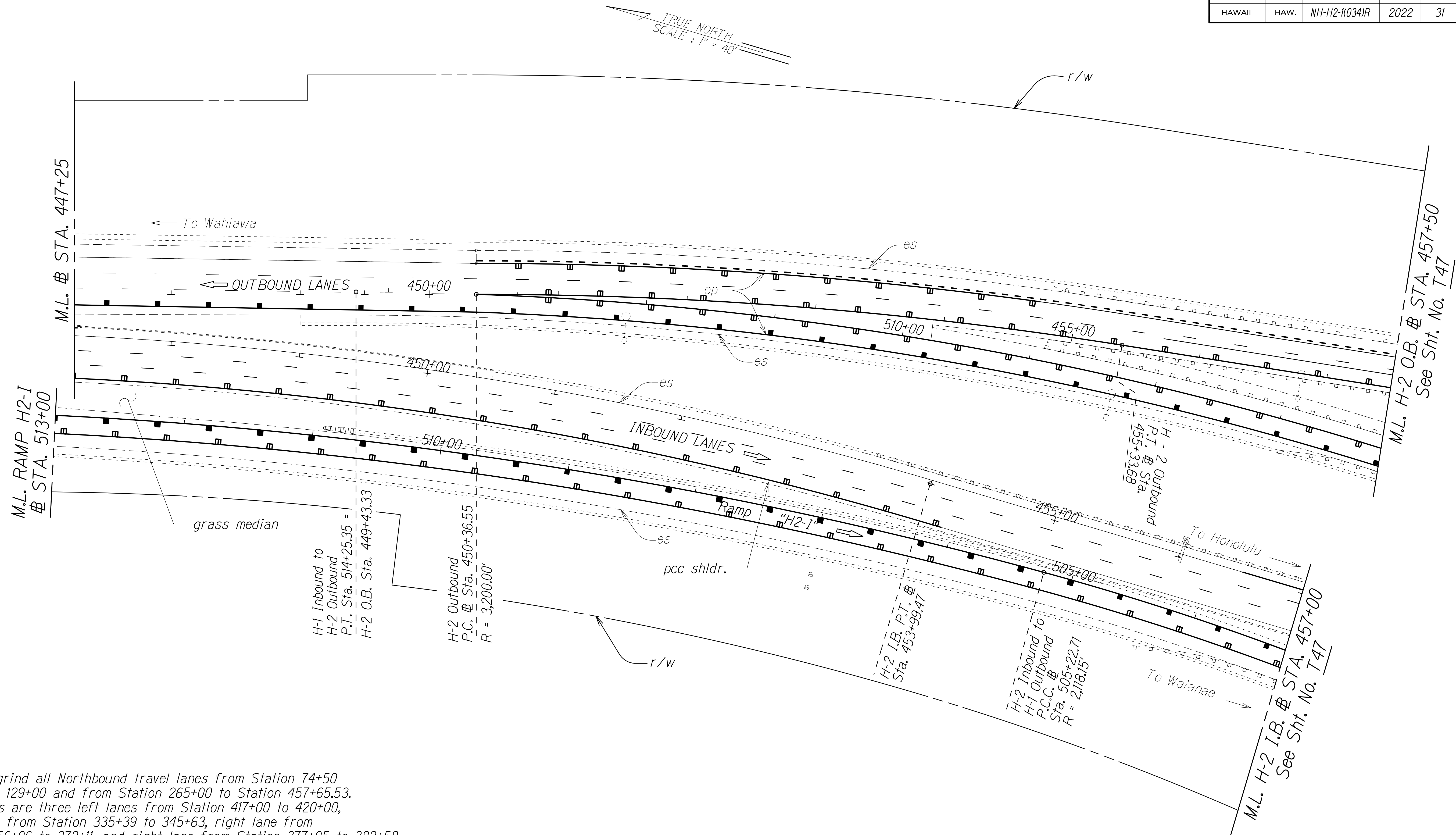
PAVEMENT MARKING PLAN

INTERSTATE ROUTE H-2
PCCP REHABILITATION (NORTHBOUND)
AT VARIOUS LOCATIONS

Federal-Aid Project No. NH-H2-1(034)R
Scale: 1" = 40' Date: Feb., 2022

SHEET No. 23 OF 25 SHEETS

FED. ROAD DIST. NO.	STATE	FED. AID PROJ. NO.	FISCAL YEAR	SHEET NO.	TOTAL SHEETS
HAWAII	HAW.	NH-H2-1(034)R	2022	31	32



Notes:

1. Diamond grind all Northbound travel lanes from Station 74+50 to Station 129+00 and from Station 265+00 to Station 457+65.53. Exceptions are three left lanes from Station 417+00 to 420+00, right lane from Station 335+39 to 345+63, right lane from Station 356+06 to 372+11, and right lane from Station 377+05 to 382+58.
2. The Contractor shall replace/restore all missing and damaged raised pavement markers to match existing striping layout.
3. Contractor shall replace/restore all damaged thermoplastic pavement edge striping and profiled lane line striping due to Contractor's work.
4. Pavement striping and markers shown on this sheet are for reference only. The Contractor shall field verify existing pavement marking layouts before start of work. Should existing pavement marking layouts differ from the plan, the Contractor shall restore the pavement markings to match existing conditions.
5. See HSIP-0300(155), Work Order 1 as-builts for existing striping layout.

ORIGINAL PLAN	SURVEY PLOTTED BY	DATE
NOTE BOOK	DRAWN BY	
	DESIGNED BY	
	CHECKED BY	

STATE OF HAWAII
DEPARTMENT OF TRANSPORTATION
HIGHWAYS DIVISION

PAVEMENT MARKING PLAN

INTERSTATE ROUTE H-2

PCCP REHABILITATION (NORTHBOUND)

AT VARIOUS LOCATIONS

Federal-Aid Project No. NH-H2-1(034)R

Scale: 1" = 40' Date: Feb., 2022

SHEET No. 24 OF 25 SHEETS

