FED. ROAD DIST. NO.	STATE	PROJ. NO.	FISCAL YEAR	SHEET NO.	TOTAL SHEETS
HAWAII	HAW.	H2A/G-02-05M	2014	1	30

	INDEX TO DRAWINGS
SHEET NO.	DESCRIPTION
1	TITLE SHEET
2	STANDARD PLANS SUMMARY
3	GENERAL NOTES &
3 – 5	WATER POLLUTION AND EROSION CONTROL NOTES
6	LOCATION MAP
7	GENERAL BRIDGE NOTES
8	LAYOUT PLAN & LONGITUDINAL SECTION WAIAWA INTERCHANGE STRUCTURE NO. 13
9	TRANSVERSE SECTION at JOINT REPAIR and DETAILS WAIAWA INTER. STRUCTURE NO. 13
10 – 12	LAYOUT PLAN, LONGITUDINAL & TRANSVERSE SECTION at JOINT REPAIR, WAIAWA INTERCHANGE STRUCTURE NOS. 14 – 16
13	WAIAWA INTERCHANGE STRUCTURE NO. 14 – 16
14	WAIAWA INTERCHANGE STRUCTURE NO. 13 – 16
15 – 17	WAIKAKALUA STREAM BRIDGE
18 – 20	WAHIAWA INTERCHANGE BRIDGE NO. 1 & 2
21 – 27 (1)	KIPAPA STREAM BRIDGE
28 – 29	WORK ZONE SIGNING LEGEND, DETAILS AND NOTES
30	PAVEMENT MARKING

Sheet Nos. (1) 23S-1 and 23S-2 are Supplementary Sheets to this project. Total Sheet Count After "AS-BUILT" Posting 32 Sheets.

STATE OF HAWAII

DEPARTMENT OF TRANSPORTATION

HIGHWAYS DIVISION

HONOLULU, HAWAII

"AS-BUILT"

PLANS FOR

INTERSTATE ROUTE H–2 JOINT REPAIR

WAIAWA INTERCHANGE TO WAHIAWA INTERCHANGE

PROJECT NO. H2A/G–02–05M

DISTRICTS OF EWA AND WAHIAWA

ISLAND OF OAHU

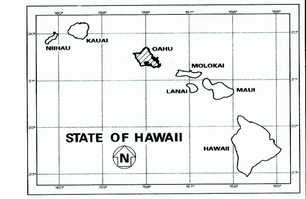

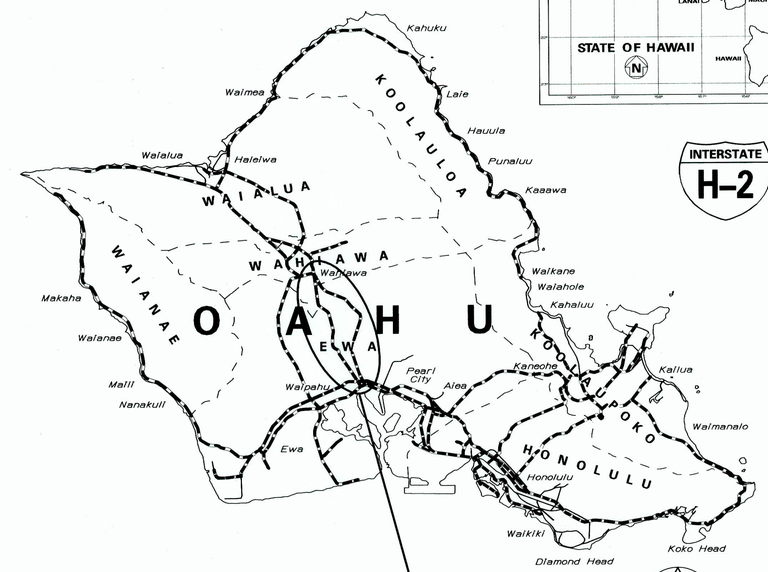

INTERSTATE H–2

LOCATION OF PROJECT

N

4 0 4 8

SCALE IN MILES

FEDERAL AID INTERSTATE PROJECTS PREVIOUSLY CONSTRUCTED OR UNDER CONSTRUCTION

MILE POST 0.00 TO MILE POST 8.00

PROJECT LIMITS

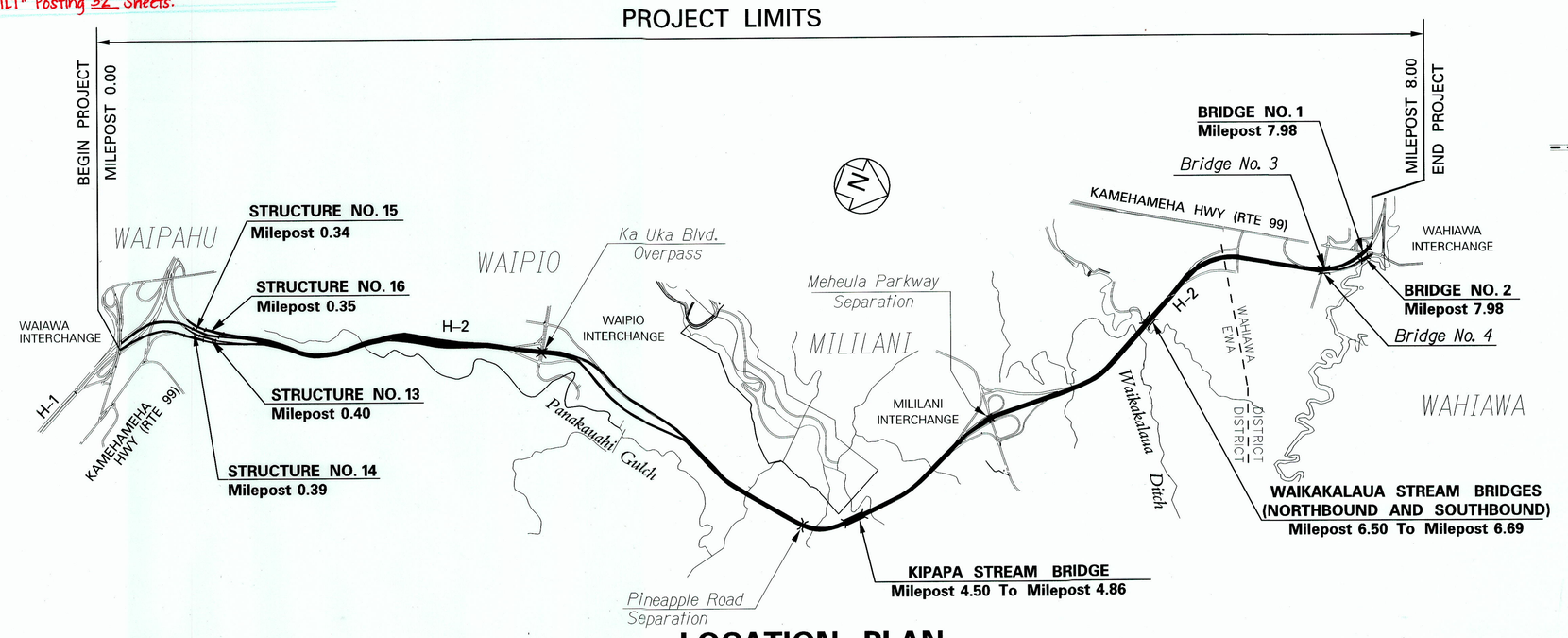

LOCATION PLAN

HWY-DD DESIGNED BY	HWY-DD MANAGED BY	692-7570 PHONE	APRIL 2014 DATE

CHANGES MADE DURING CONSTRUCTION HAVE BEEN INCORPORATED ON THESE PLANS EXCEPT CHANGES IN THE ORIGINAL THEORETICAL QUANTITIES. FOR ACTUAL QUANTITIES, REFER TO PROJECT LEDGER AND/OR COMPUTATION BOOK.

RESIDENT ENGINEER 7/24/14 DATE

DEPARTMENT OF TRANSPORTATION
STATE OF HAWAII

APPROVED:

for DIR. OF TRANSPORTATION 4/09/14 DATE