FED. ROAD DIST. NO.	STATE	PROJ. NO.	FISCAL YEAR	SHEET NO.	TOTAL SHEETS
HAWAII	HAW.	IM-H2-1(33)	2007	154	168

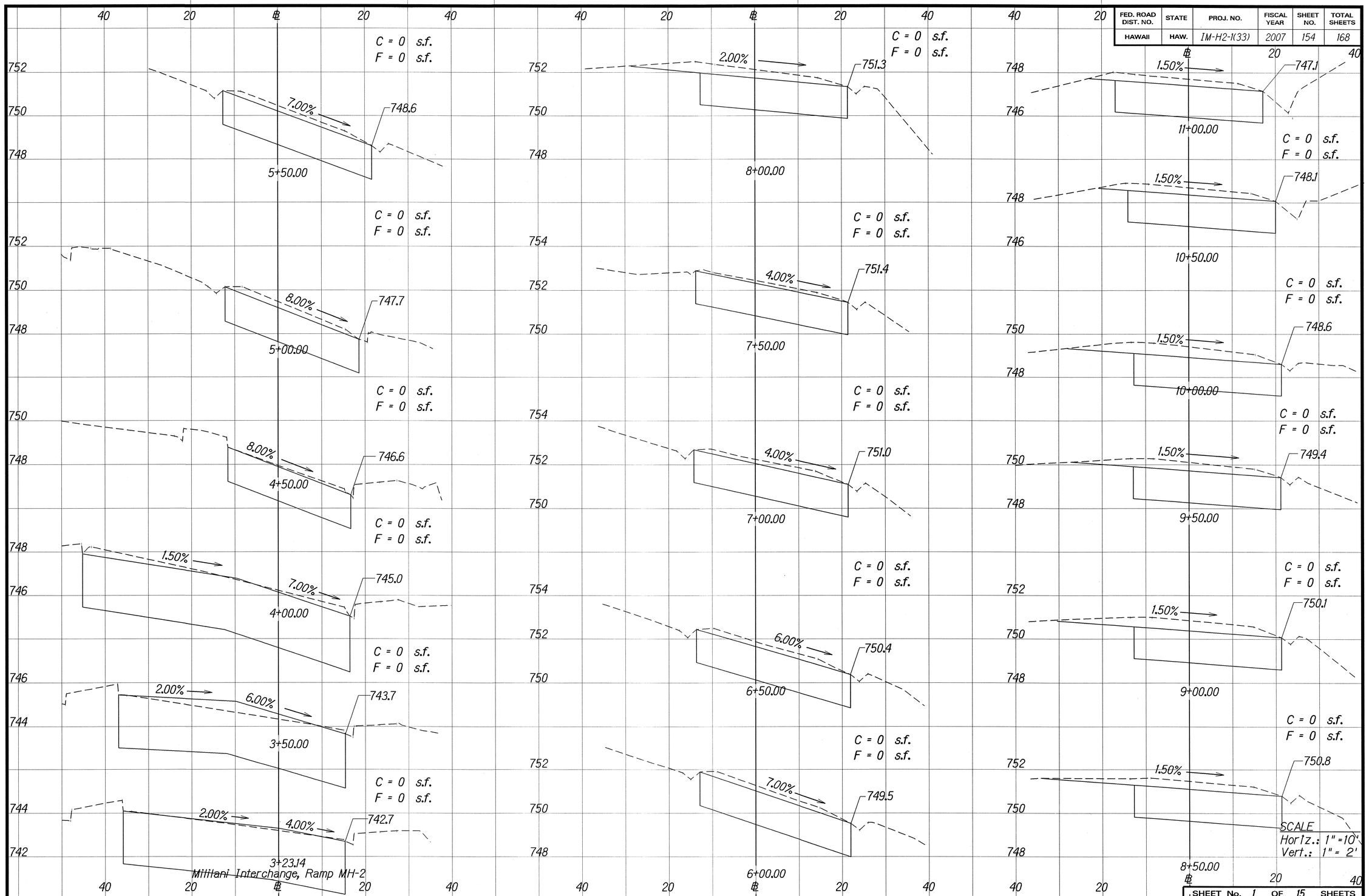

ORIGINAL PLAN — SURVEY PLOTTED BY ____ DATE ____ / PLANS BY ____ / TRACED BY ____ / DESIGNED BY ____ / QUANTITIES BY ____ / CHECKED BY ____ / NOTE BOOK ____ / No. 4112/2005

SHEET No. 1 OF 15 SHEETS

FED. ROAD DIST. NO.	STATE	PROJ. NO.	FISCAL YEAR	SHEET NO.	TOTAL SHEETS
HAWAII	HAW.	IM-H2-1(33)	2007	155	168

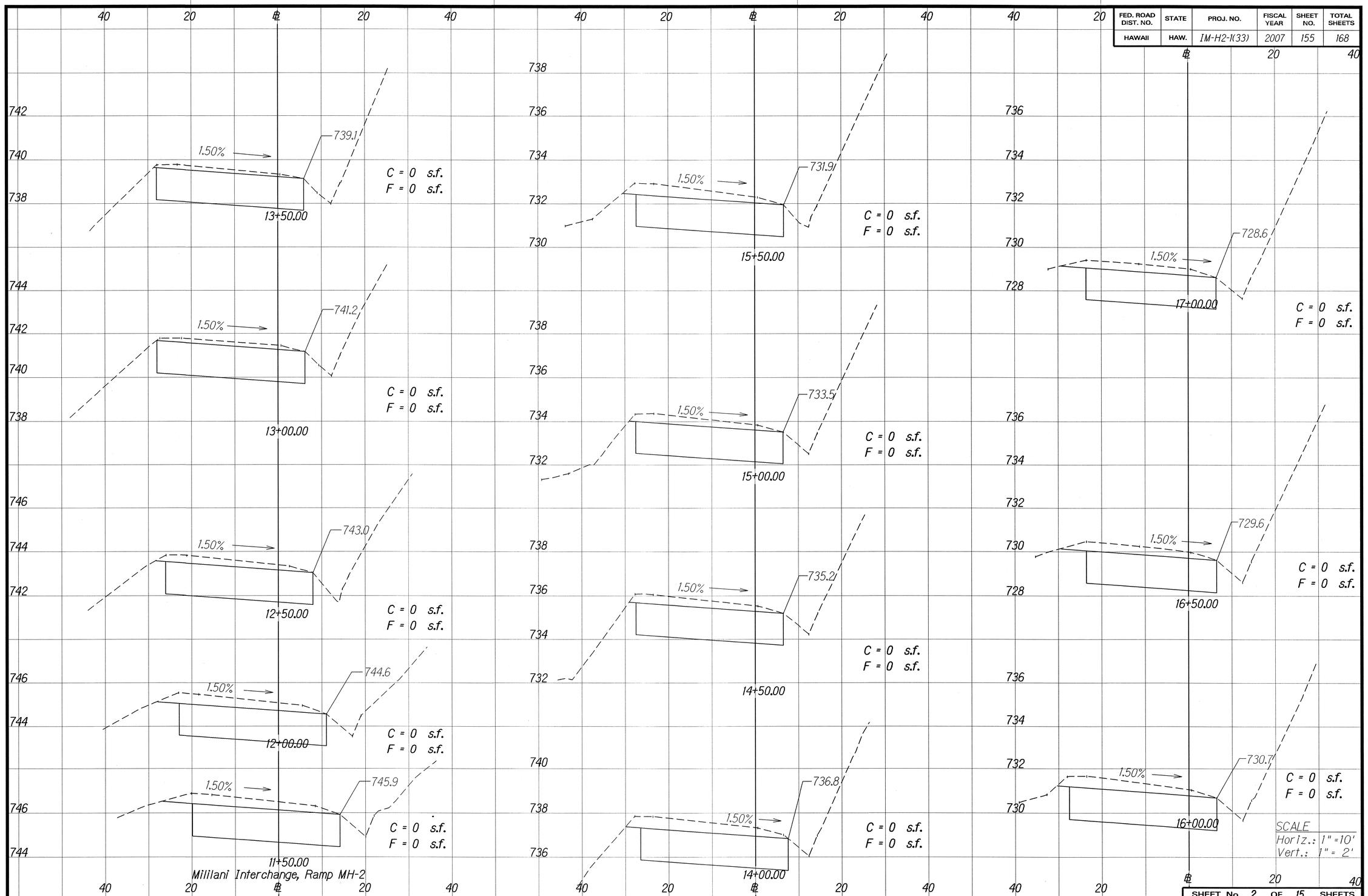

Mililani Interchange, Ramp MH-2

SHEET No.	OF	SHEETS
2	15	

ORIGINAL PLAN	SURVEY PLOTTED BY	DATE
	DRAWN BY	
	TRACED BY	
NOTE BOOK	DESIGNED BY	
2007 Oahu	QUANTITIES BY	
Mililani.dgn	CHECKED BY	

FED. ROAD DIST. NO.	STATE	PROJ. NO.	FISCAL YEAR	SHEET NO.	TOTAL SHEETS
HAWAII	HAW.	IM-H2-1(33)	2007	156	168

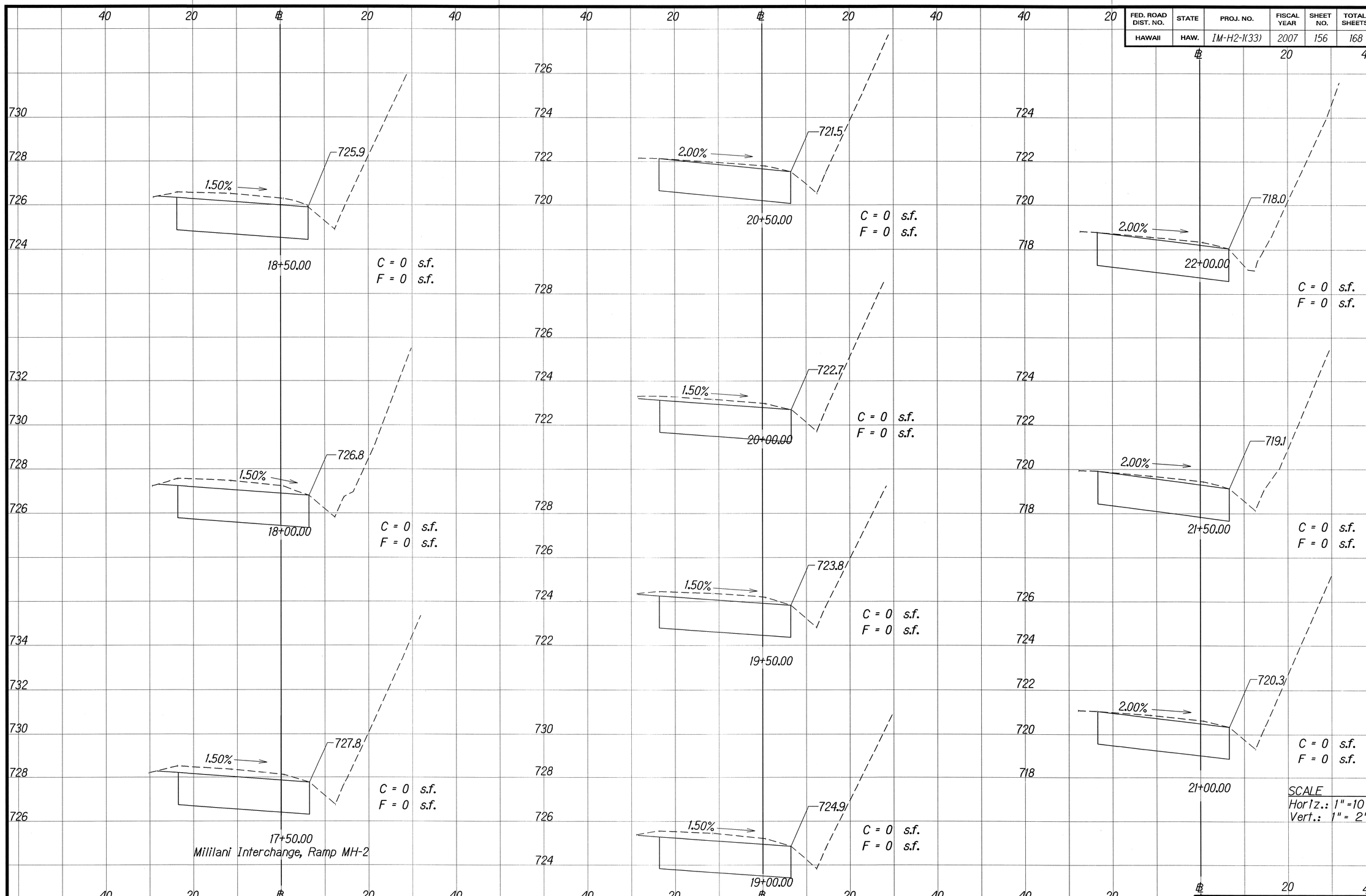

ORIGINAL PLAN	SURVEY PLOTTED BY	DATE
	DRAWN BY	
	TRACED BY	
NOTE BOOK	DESIGNED BY	
No.	QUANTITIES BY	
	CHECKED BY	

SHEET No. 3 OF 15 SHEETS

FED. ROAD DIST. NO.	STATE	PROJ. NO.	FISCAL YEAR	SHEET NO.	TOTAL SHEETS
HAWAII	HAW.	IM-H2-1(33)	2007	157	168

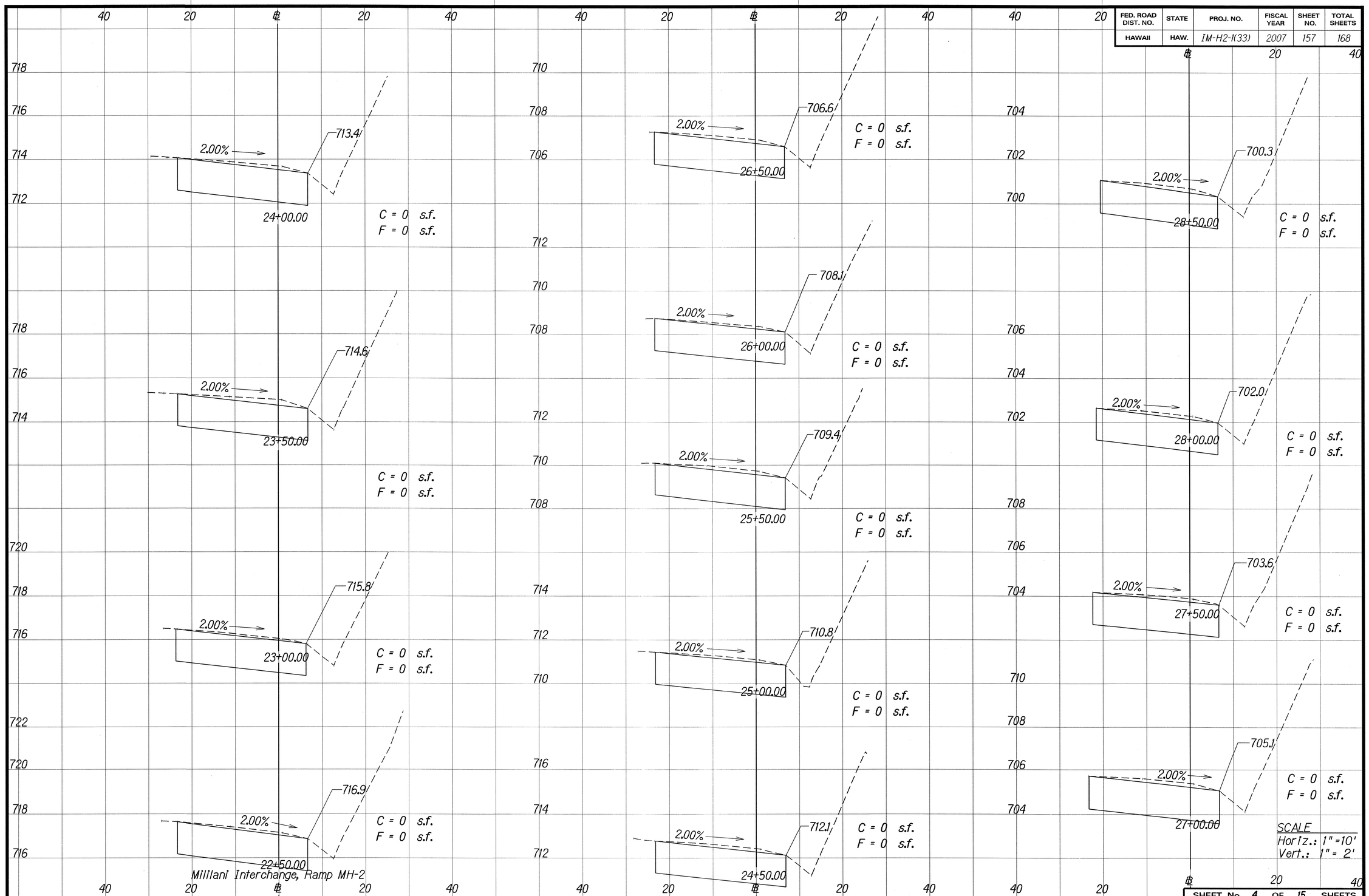

Mililani Interchange, Ramp MH-2

ORIGINAL PLAN	SURVEY PLOTTED BY	DATE
	DRAWN BY	
	TRACED BY	
NOTE BOOK	DESIGNED BY	
NO. 07-07 pg 4	QUANTITIES BY	
	CHECKED BY	

SHEET No. 4 OF 15 SHEETS

FED. ROAD DIST. NO.	STATE	PROJ. NO.	FISCAL YEAR	SHEET NO.	TOTAL SHEETS
HAWAII	HAW.	IM-H2-1(33)	2007	158	168

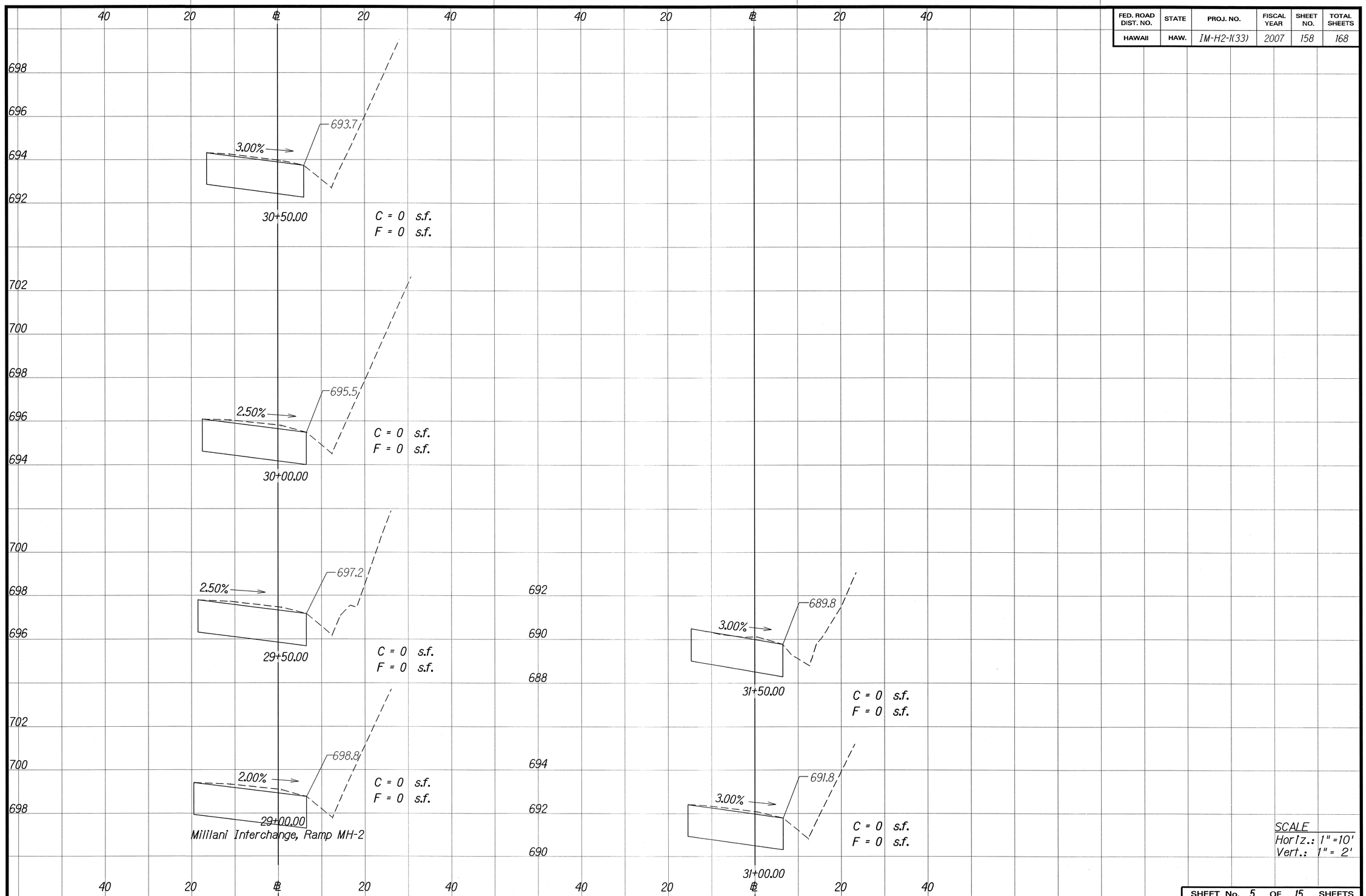

SCALE
Horiz.: 1" = 10'
Vert.: 1" = 2'

ORIGINAL PLANS
SURVEY PLOTTED BY
DRAWN BY
TRACED BY
DESIGNED BY
QUANTITIES BY
CHECKED BY
DATE 2/09/11
NOTE BOOK
No.

SHEET No. 5 OF 15 SHEETS

FED. ROAD DIST. NO.	STATE	PROJ. NO.	FISCAL YEAR	SHEET NO.	TOTAL SHEETS
HAWAII	HAW.	IM-H2-1(33)	2007	159	168

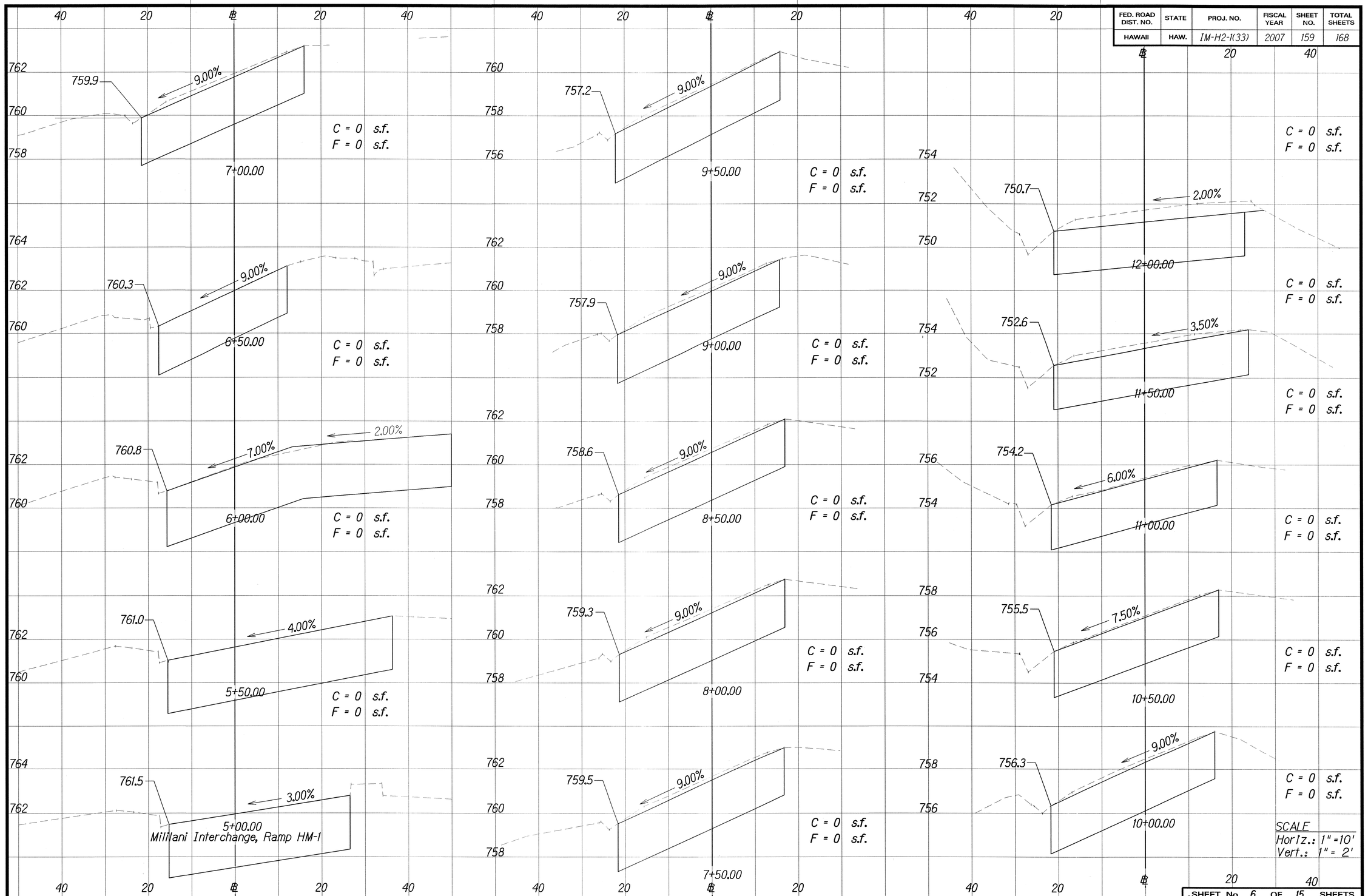

ORIGINAL PLAN

SURVEY PLOTTED BY		DATE
PLANS PREPARED BY		
TRACED BY		
DESIGNED BY		
QUANTITIES BY		
CHECKED BY		
NOTE BOOK No.	4/02/07	
	4/12/05	

SHEET No. 6 OF 15 SHEETS

FED. ROAD DIST. NO.	STATE	PROJ. NO.	FISCAL YEAR	SHEET NO.	TOTAL SHEETS
HAWAII	HAW.	IM-H2-1(33)	2007	160	168

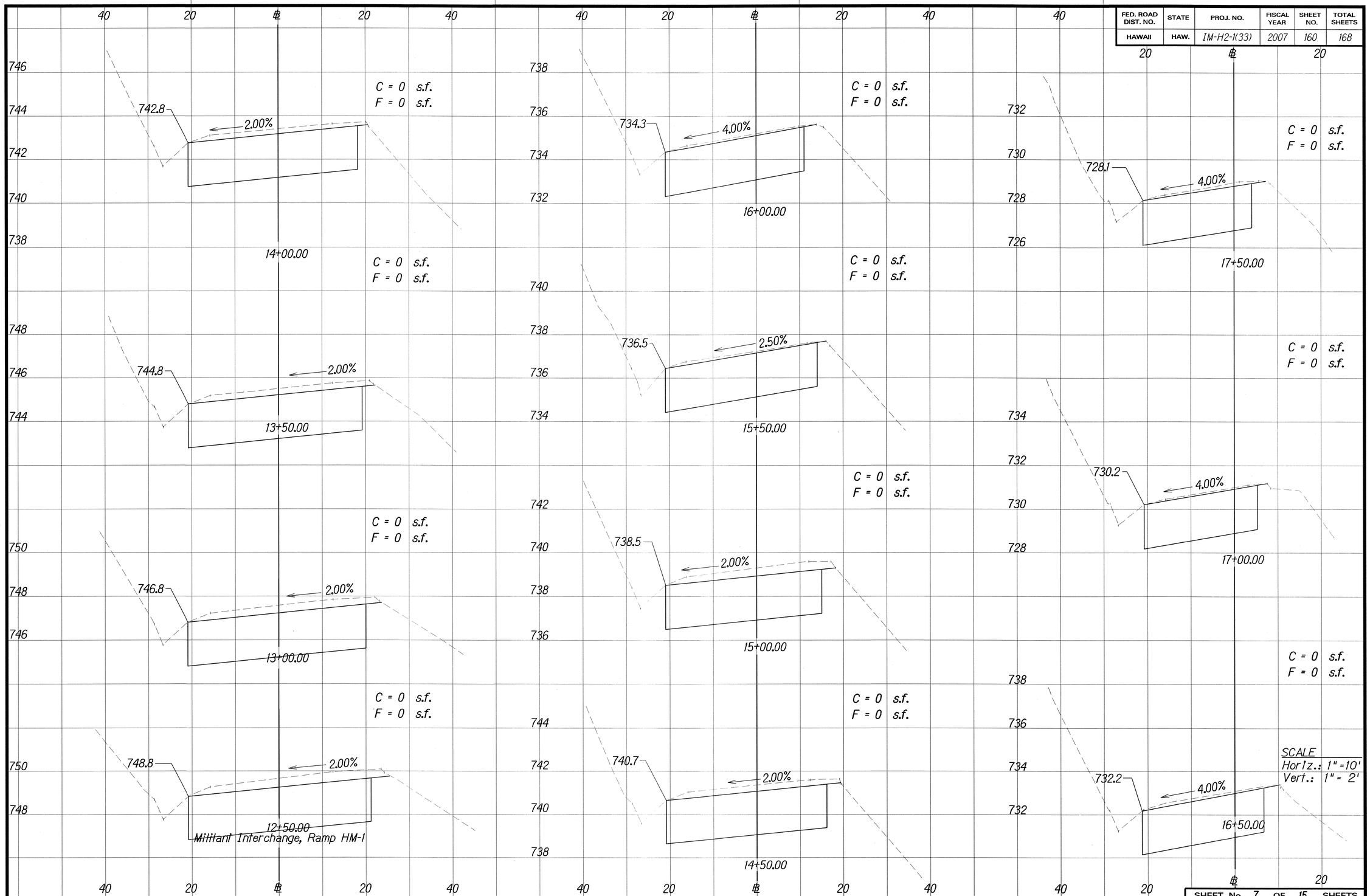

ORIGINAL PLAN	SURVEY PLOTTED BY	DATE
	DRAWN BY	
	TRACED BY	
NOTE BOOK	DESIGNED BY	
No. 07-007	QUANTITIES BY	
No. 41-005	CHECKED BY	

SHEET No. 7 OF 15 SHEETS

FED. ROAD DIST. NO.	STATE	PROJ. NO.	FISCAL YEAR	SHEET NO.	TOTAL SHEETS
HAWAII	HAW.	IM-H2-1(33)	2007	161	168

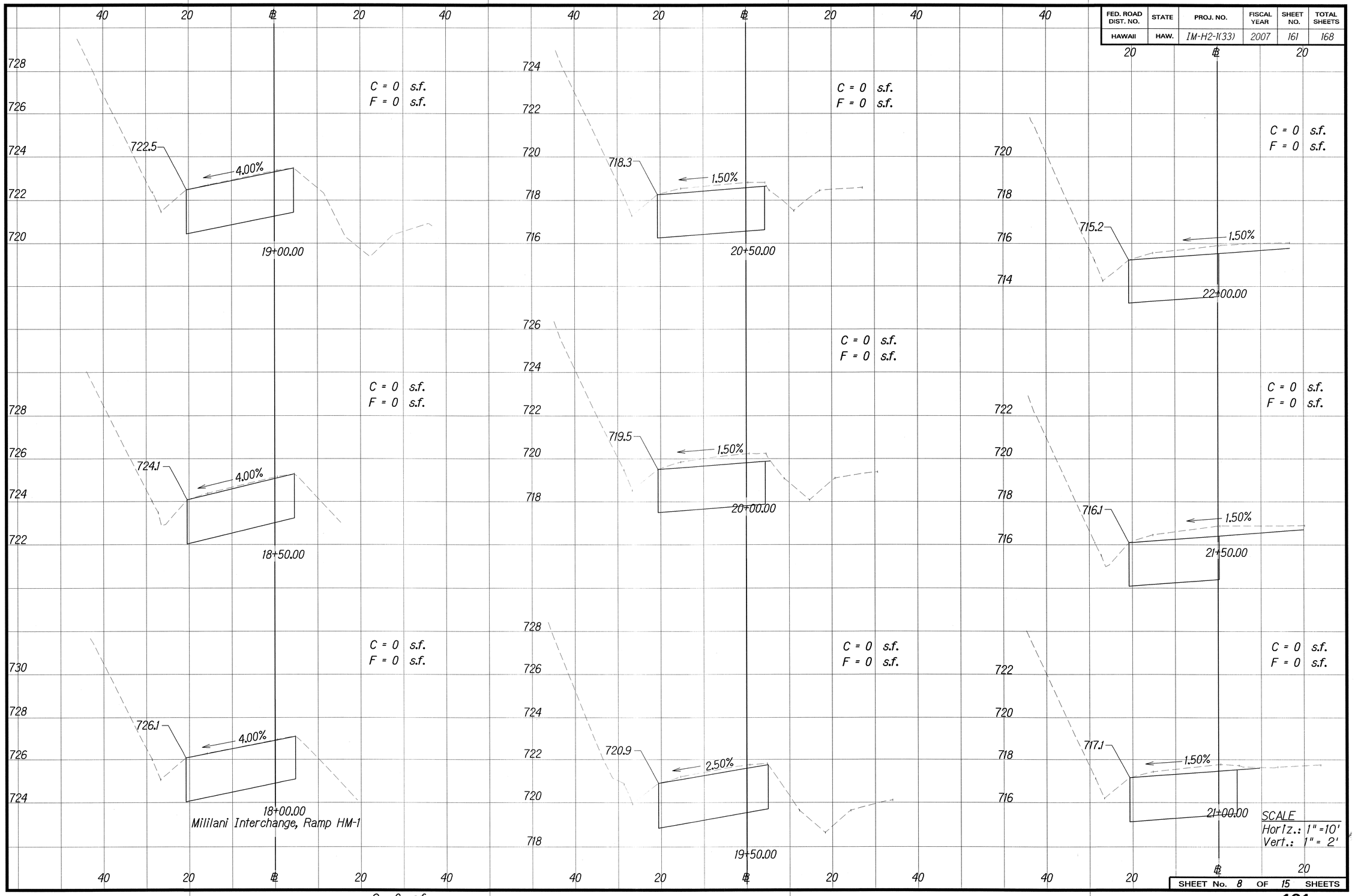

ORIGINAL PLAN	SURVEY PLOTTED BY	DATE
	DRAWN BY	
	TRACED BY	
NOTE BOOK	DESIGNED BY	
4/1/2002	QUANTITIES BY	
No. 4/1/2015	CHECKED BY	

SHEET No. 8 OF 15 SHEETS

FED. ROAD DIST. NO.	STATE	PROJ. NO.	FISCAL YEAR	SHEET NO.	TOTAL SHEETS
HAWAII	HAW.	IM-H2-1(33)	2007	162	168

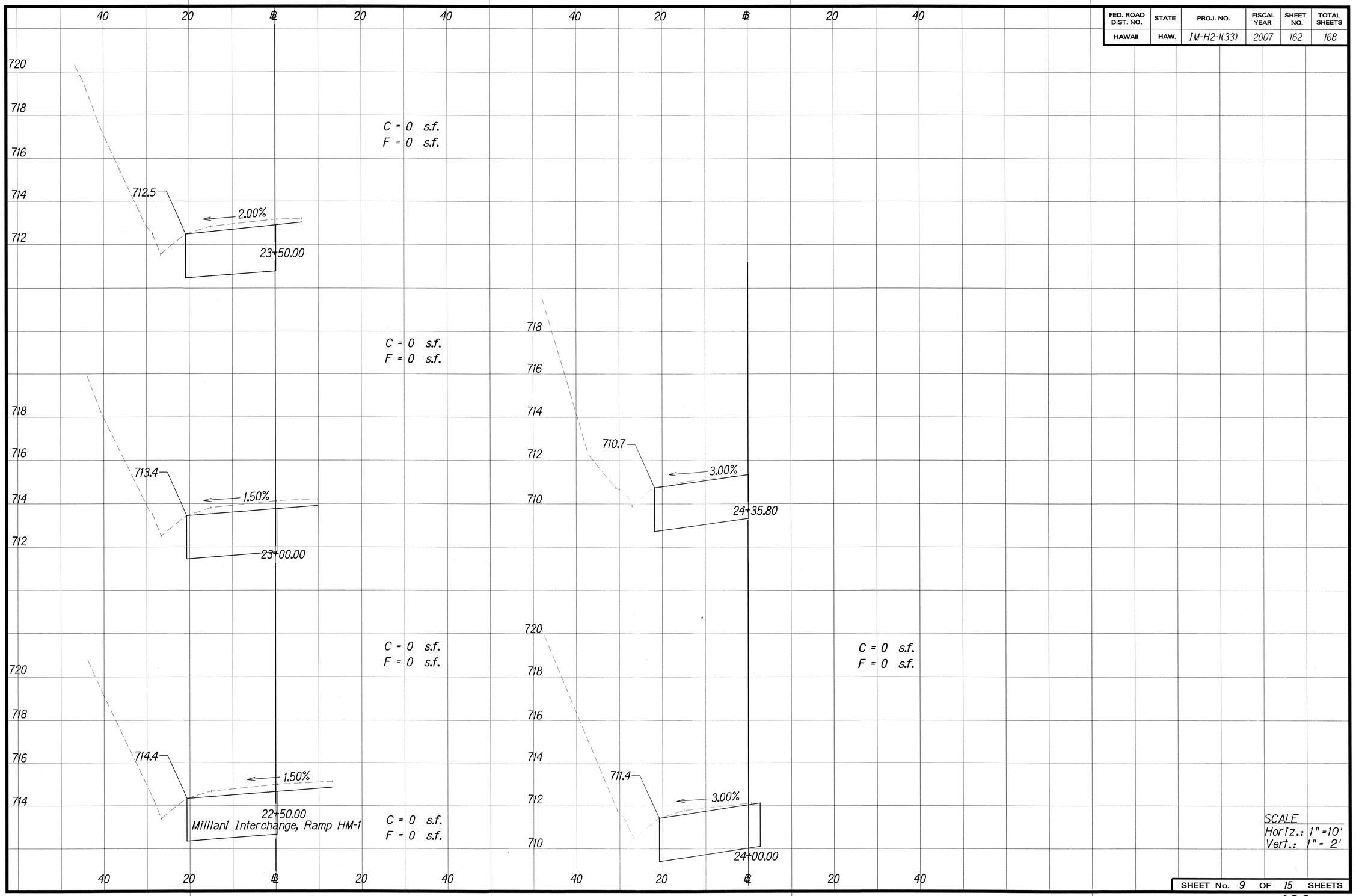

ORIGINAL PLAN	SURVEY PLOTTED BY	DATE
	DRAWN BY	
	TRACED BY	
NOTE BOOK	DESIGNED BY	
	QUANTITIES BY	
	CHECKED BY	

SHEET No. 9 OF 15 SHEETS

ORIGINAL PLAN	SURVEY PLOTTED BY ____ DATE ____
	DRAWN BY ____ DATE ____
NOTE BOOK	TRACED BY ____ DATE ____
dd2/gwen	DESIGNED BY ____ DATE ____
No. 4lh2dxs01	QUANTITIES BY ____ DATE ____
	CHECKED BY ____ DATE ____



FED. ROAD DIST. NO.	STATE	PROJ. NO.	FISCAL YEAR	SHEET NO.	TOTAL SHEETS
HAWAII	HAW.	IM-H2-(133)	2007	163	168

SHEET No. 10 OF 15 SHEETS

ORIGINAL PLAN	SURVEY PLOTTED BY ____ DATE ____
	DRAWN BY ____ DATE ____
NOTE BOOK	TRACED BY ____ DATE ____
dd2/usr2	DESIGNED BY ____ DATE ____
No. 4in2dxs02	QUANTITIES BY ____ DATE ____
	CHECKED BY ____ DATE ____



FED. ROAD DIST. NO.	STATE	PROJ. NO.	FISCAL YEAR	SHEET NO.	TOTAL SHEETS
HAWAII	HAW.	IM-H2-(133)	2007	164	168

SHEET No. 11 OF 15 SHEETS

ORIGINAL PLAN	SURVEY PLOTTED BY ____ DATE ____
	DRAWN BY ____ DATE ____
NOTE BOOK	TRACED BY ____ DATE ____
dd2/usr2	DESIGNED BY ____ DATE ____
4lh2dxs03	QUANTITIES BY ____ DATE ____
	CHECKED BY ____ DATE ____

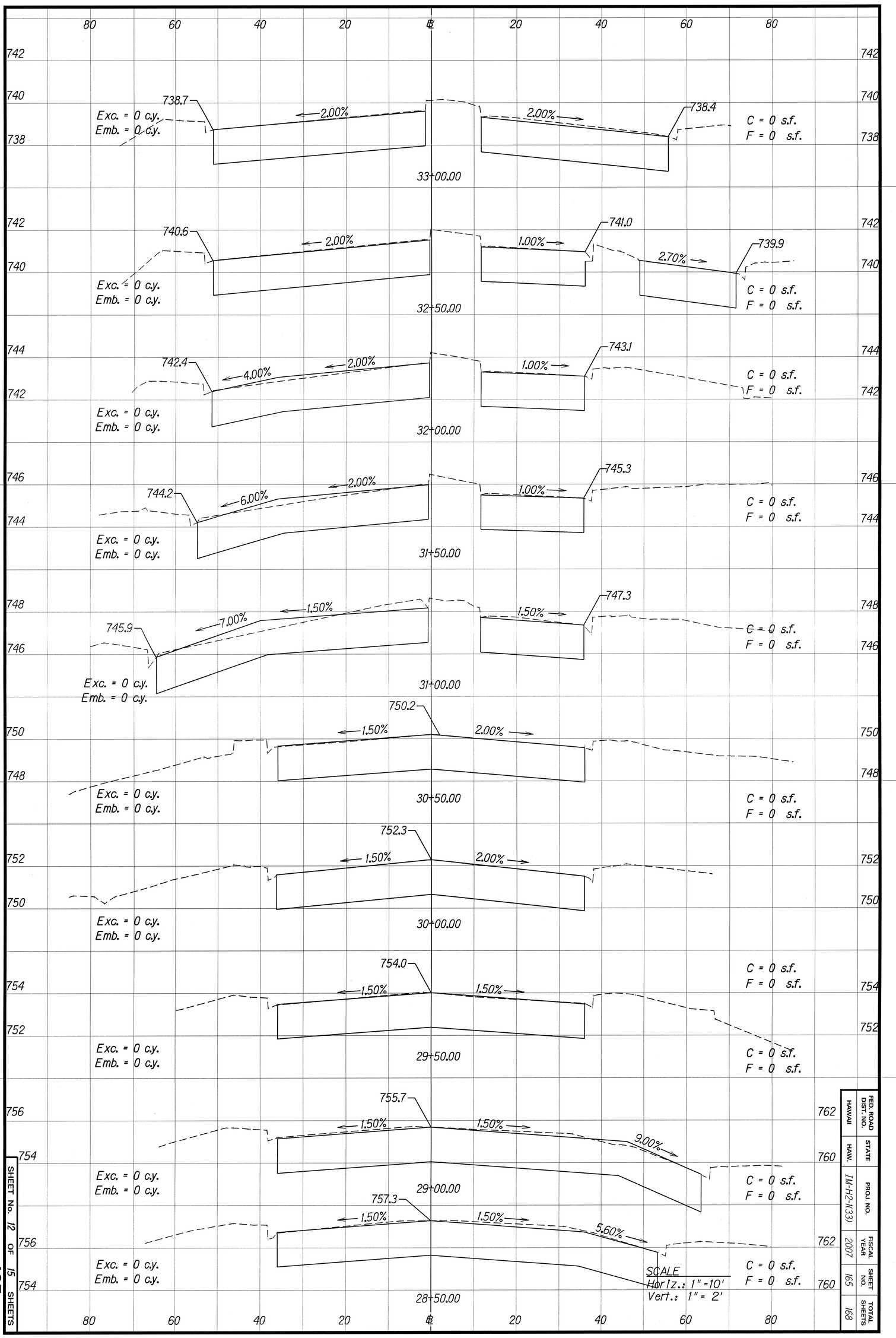

FED. ROAD DIST. NO.	STATE	PROJ. NO.	FISCAL YEAR	SHEET NO.	TOTAL SHEETS
HAWAII	HAW.	IM-H2-1(33)	2007	165	168

SHEET No. 12 OF 15 SHEETS

FED. ROAD DIST. NO.	STATE	PROJ. NO.	FISCAL YEAR	SHEET NO.	TOTAL SHEETS
HAWAII	HAW.	IM-H2-1(33)	2007	166	168

ORIGINAL PLAN	SURVEY PLOTTED BY	DATE
	DRAWN BY	
NOTE BOOK	TRACED BY	
	DESIGNED BY	
	QUANTITIES BY	
	CHECKED BY	

SHEET No. 13 OF 15 SHEETS

FED. ROAD DIST. NO.	STATE	PROJ. NO.	FISCAL YEAR	SHEET NO.	TOTAL SHEETS
HAWAII	HAW.	IM-H2-1(33)	2007	167	168



ROAD CROSS SECTIONS
℄ STA. 0+75.41 TO 3+50.87
RAMP WG-3

GRAPHIC SCALES IN FEET

10 5 2.5 0 10 20 — 1"=10'(HORIZ.)

5 2.5 0 5 10 — 1"=5'(VERT.)

KENNETH O. NAGAI
LICENSED PROFESSIONAL ENGINEER
No. 3265-C
HAWAII, U.S.A.

SIGNATURE

APRIL 30, 2008
EXPIRATION DATE OF LICENSE

THIS WORK WAS PREPARED BY ME OR UNDER MY SUPERVISION

STATE OF HAWAII
DEPARTMENT OF TRANSPORTATION
HIGHWAYS DIVISION

ROAD CROSS SECTIONS
℄ STA. 0+75.41 TO ℄ STA. 3+50.87
WAIPIO INTERCHANGE, RAMP WG-3
INTERSTATE ROUTE H-2 REHABILITATION
Waipio Interchange and Mililani Interchange
On/Off Ramps, Ka Uka Boulevard and
Meheula Parkway Overpasses, & Kipapa Stream Bridge
Federal Aid Project No. IM-H2-1(33)

SCALE: (H)1"=10', (V)1"=5' DATE: NOVEMBER 2006

SHEET No. 14 OF 15 SHEETS

ORIGINAL PLAN
NOTE BOOK No.
SURVEY PLOTTED BY
DRAWN BY
TRACED BY
DESIGNED BY
QUANTITIES BY
CHECKED BY
DATE

FED. ROAD DIST. NO.	STATE	PROJ. NO.	FISCAL YEAR	SHEET NO.	TOTAL SHEETS
HAWAII	HAW.	IM-H2-1(33)	2007	168	168

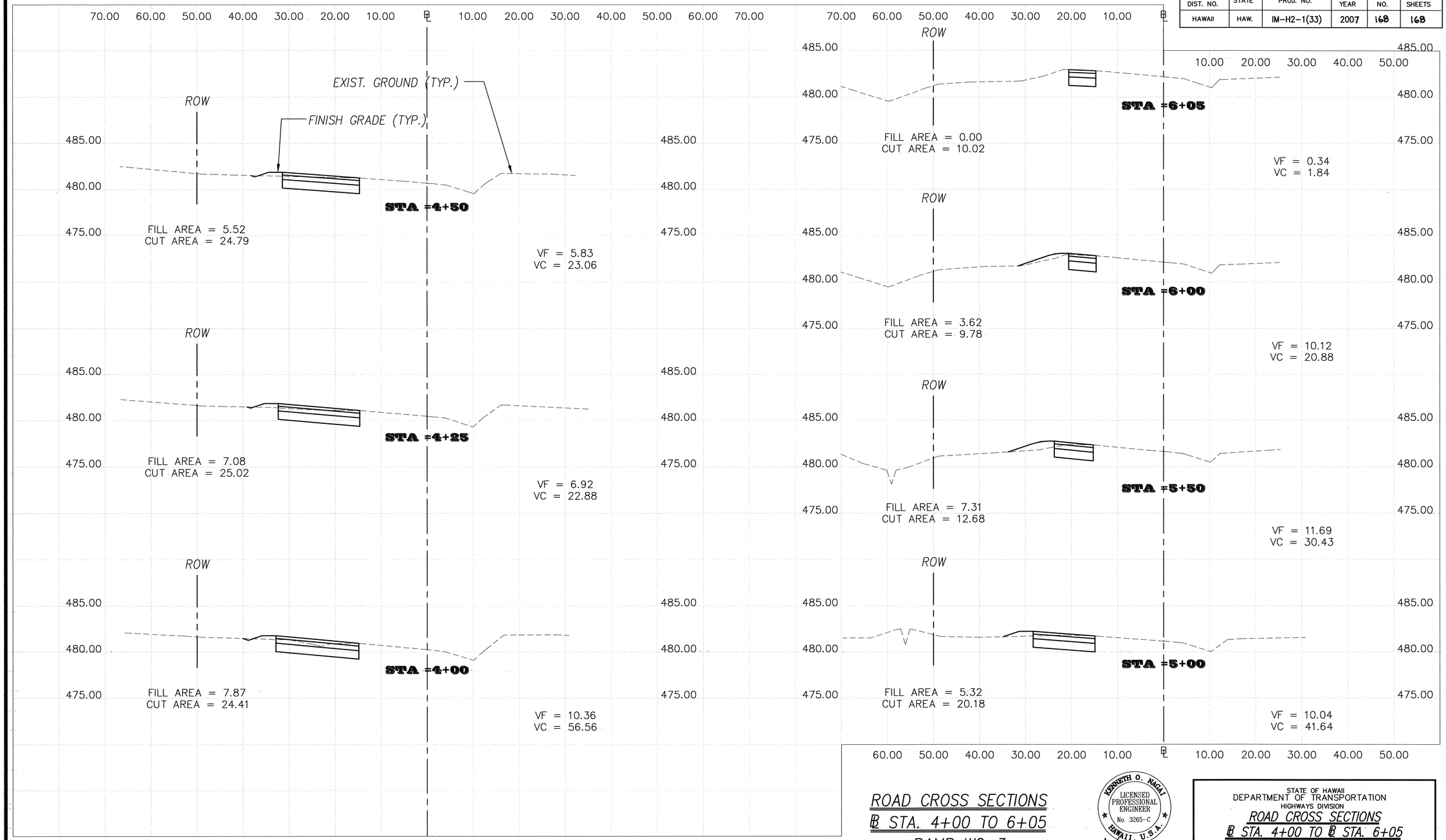

ROAD CROSS SECTIONS
℄ STA. 4+00 TO 6+05
RAMP WG-3

GRAPHIC SCALES IN FEET

10 5 2.5 0 10 20 — 1"=10'(HORIZ.)

5 2.5 0 5 10 — 1"=5'(VERT.)

KENNETH O. NAGAI
LICENSED PROFESSIONAL ENGINEER
No. 3265-C
HAWAII, U.S.A.

SIGNATURE

APRIL 30, 2008
EXPIRATION DATE OF LICENSE

THIS WORK WAS PREPARED BY ME OR UNDER MY SUPERVISION

STATE OF HAWAII
DEPARTMENT OF TRANSPORTATION
HIGHWAYS DIVISION

ROAD CROSS SECTIONS
℄ STA. 4+00 TO ℄ STA. 6+05
WAIPIO INTERCHANGE, RAMP WG-3
INTERSTATE ROUTE H-2 REHABILITATION
Waipio Interchange and Mililani Interchange
On/Off Ramps, Ka Uka Boulevard and
Meheula Parkway Overpasses, & Kipapa Stream Bridge
Federal Aid Project No. IM-H2-1(33)

SCALE: (H)1"=10', (V)1"=5' DATE: NOVEMBER 2006

SHEET No. 15 OF 15 SHEETS

ORIGINAL PLAN
NOTE BOOK No.
SURVEY PLOTTED BY
DRAWN BY
TRACED BY
DESIGNED BY
QUANTITIES BY
CHECKED BY
DATE