





INDEX TO DRAWINGS	
SHEET NO.	DESCRIPTION
1	TITLE SHEET
2	STANDARD PLANS SUMMARY
3	GENERAL NOTES
4	BRIDGE REPAIR LAYOUT PLAN
5	SPALL REPAIR DETAILS
6	EXPANSION JOINT REPLACEMENT AND GRADE SLAB CRACK REPAIR DETAILS

STATE OF HAWAII
DEPARTMENT OF TRANSPORTATION
HIGHWAYS DIVISION
HONOLULU, HAWAII
"AS-BUILT"
PLANS FOR
INTERSTATE ROUTE H-2
WAHIAWA INTERCHANGE BRIDGE NO. 1 AND BRIDGE NO. 2 IMPROVEMENTS
PROJECT NO. H2G-01-98M
DISTRICT OF WAHIAWA
ISLAND OF OAHU

FED. ROAD DIST. NO.	STATE	PROJ. NO.	FISCAL YEAR	SHEET NO.	TOTAL SHEETS
HAWAII	HAW.	H2G-01-98M	2000	1	6



LOCATION OF PROJECT



LAYOUT PLAN

GROSS LENGTH OF PROJECT. 0.133 MILES

— FEDERAL AID INTERSTATE PROJECTS PREVIOUSLY
CONSTRUCTED OR UNDER CONSTRUCTION

MILE POST 7.92 TO MILE POST 8.05

CHANGES MADE DURING CONSTRUCTION HAVE BEEN
INCORPORATED IN THESE PLANS EXCEPT CHANGES
IN THE ORIGINAL THEORETICAL QUANTITIES. FOR
ACTUAL QUANTITIES, REFER TO PROJECT LEADER
AND/OR COMPUTATION BOOK.
[Signature] 7/14/03
RESIDENT ENGINEER DATE

DEPARTMENT OF TRANSPORTATION
STATE OF HAWAII
APPROVED:
[Signature] 5/16/00
DIR. OF TRANSPORTATION DATE

SSFM INTERNATIONAL, INC. DESIGNED BY P. S. & E. BY STEVEN UECHI
587-2626 APRIL 2000 DATE
587-2626 PHONE

I:\1998\9800102\DWGS\PLANS\98-102T01.DWG 04/26/00 10:53 DY