

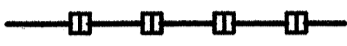



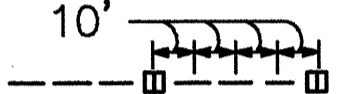
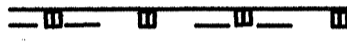

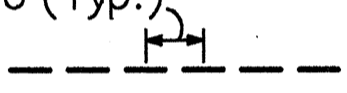








FED. ROAD DIST. NO.	STATE	FED. AID PROJ. NO.	FISCAL YEAR	SHEET NO.	TOTAL SHEETS
HAWAII	HAW.	PMFH2-C02-94		31	84

**LEGEND**

-  4" WHITE EDGE STRIPE WITH TYPE CL MARKERS AT 40'
-  8" WHITE STRIPE
-  8" WHITE STRIPE WITH TYPE CL MARKERS AT 20'
-  4" YELLOW STRIPE WITH TYPE HL MARKERS AT 40'
-  4" DOUBLE YELLOW STRIPE WITH TYPE DL MARKERS AT 20'
-  4 TYPE A MARKERS AND TYPE CL MARKERS AT 40'
-  4" WHITE STRIPE, 2'-0" LONG, WITH TYPE CL MARKERS AT 40'
-  4" WHITE STRIPE, 4 TYPE A MARKERS AT 40', AND TYPE CL MARKERS AT 20'
-  12" STOP LINE
-  6'(Typ.) 4" WHITE INTERSECTION GUIDE LINE, (UNLESS SHOWN OTHERWISE)
-  NEW OR RELOCATED SIGN
-  EXISTING SIGN
-  STANDARD PAVEMENT ARROWS
-  PAVEMENT WORD
-  CROSSWALK AND 12" STOP LINE
-  REFLECTOR MARKER, RM-2 MOUNTED ON FLEXIBLE DELINEATOR POST

**SIGNING NOTES:**


1. SIGN DETAILS SHALL CONFORM TO THE LATEST EDITIONS AND AMENDMENTS OF THE FOLLOWING FHWA PUBLICATIONS: "MANUAL ON UNIFORM TRAFFIC CONTROL DEVICES FOR STREETS AND HIGHWAYS", "STANDARD HIGHWAY SIGNS" AND "STANDARD ALPHABETS FOR HIGHWAY SIGNS."
2. BORDER WIDTHS AND RADII SHALL CONFORM TO STANDARD PLAN TE-14, EXCEPT AS NOTED.
3. SUPERFLUOUS EXISTING SIGNS ARE GENERALLY NOT SHOWN ON PLANS. THEY SHALL BE REMOVED AND STOCKPILED AT DOT'S PEARL CITY BASEYARD AS DIRECTED BY THE ENGINEER. REMOVAL OF SIGNS SHALL ALSO INCLUDE THE REMOVAL OF POST AND FOUNDATION TO A MINIMUM HEIGHT OF 1-FOOT BELOW THE GROUND. POST AND FOUNDATIONS SHALL BECOME THE PROPERTY OF THE CONTRACTOR.
4. THE CONTRACTOR SHALL BACKFILL ALL HOLES, DEPRESSIONS AND PITS LEFT BY THE REMOVAL OF THE EXISTING SIGNS WITH EMBANKMENT MATERIAL AND GRASS ALL AREAS EXPOSED.
5. DESTINATION AND GUIDE SIGN'S MOUNTING AND FOOTING, SHALL CONFORM TO STANDARD PLANS TE-23, TE-24 AND TE-26 EXCEPT AS NOTED ON PLANS.

**PAVEMENT MARKING NOTES:**

1. PAVEMENT STRIPING, ARROWS, DIAMONDS AND OTHER SYMBOLS SHALL BE REFLECTIVE THERMOPLASTIC COMPOUND PAVEMENT MARKINGS.
2. LOCATION OF PAVEMENT MARKERS IS SHOWN SCHEMATICALLY. FOR EXACT LOCATION OF MARKERS IN RELATION TO STRIPE SEE STANDARD PLANS TE-30, TE-31 & TE-32.

**ABBREVIATIONS**

RM REFLECTOR MARKERS



THIS WORK WAS PREPARED BY ME OR UNDER MY SUPERVISION.  
*Keith T. Nakano*

CASTLE & COOKE RESIDENTIAL, Inc.

**SIGNING & PAVEMENT MARKINGS**  
**LEGEND & NOTES**


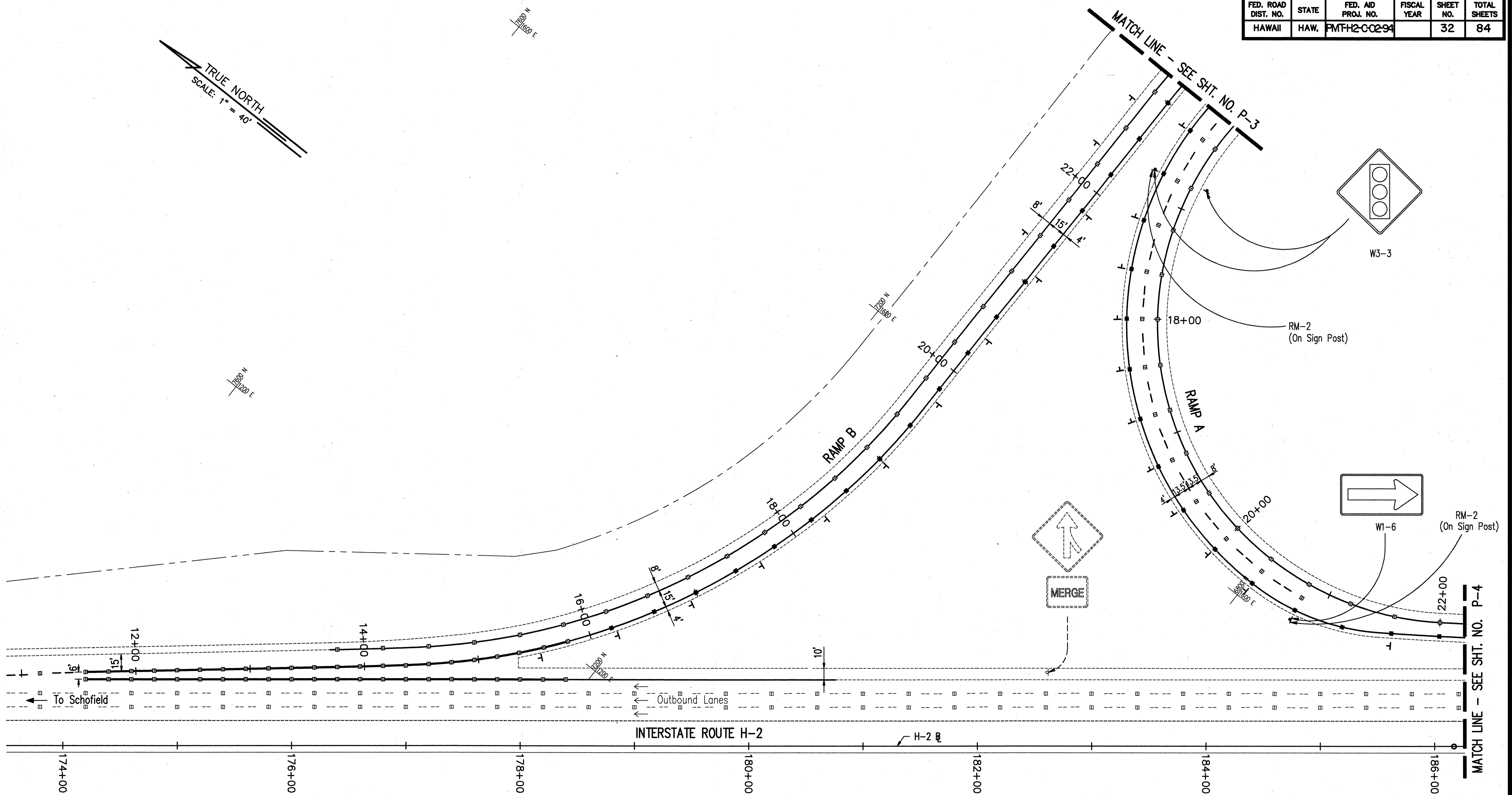
MILILANI INTERCHANGE  
NORTHBOUND ON- AND OFF-RAMPS

SCALE: \_\_\_\_\_ DATE: March 1992

SHEET No.P- 1 OF 8 SHEETS

FED. ROAD DIST. NO.	STATE	FED. AID PROJ. NO.	FISCAL YEAR	SHEET NO.	TOTAL SHEETS
HAWAII	HAW.	PMFH2-C-02-94		32	84

TRUE NORTH  
SCALE: 1" = 40'



THIS WORK WAS PREPARED BY ME  
OR UNDER MY SUPERVISION.  
*Keith T. Nakano*

CASTLE & COOKE RESIDENTIAL, Inc.

**SIGNING & PAVEMENT MARKINGS**

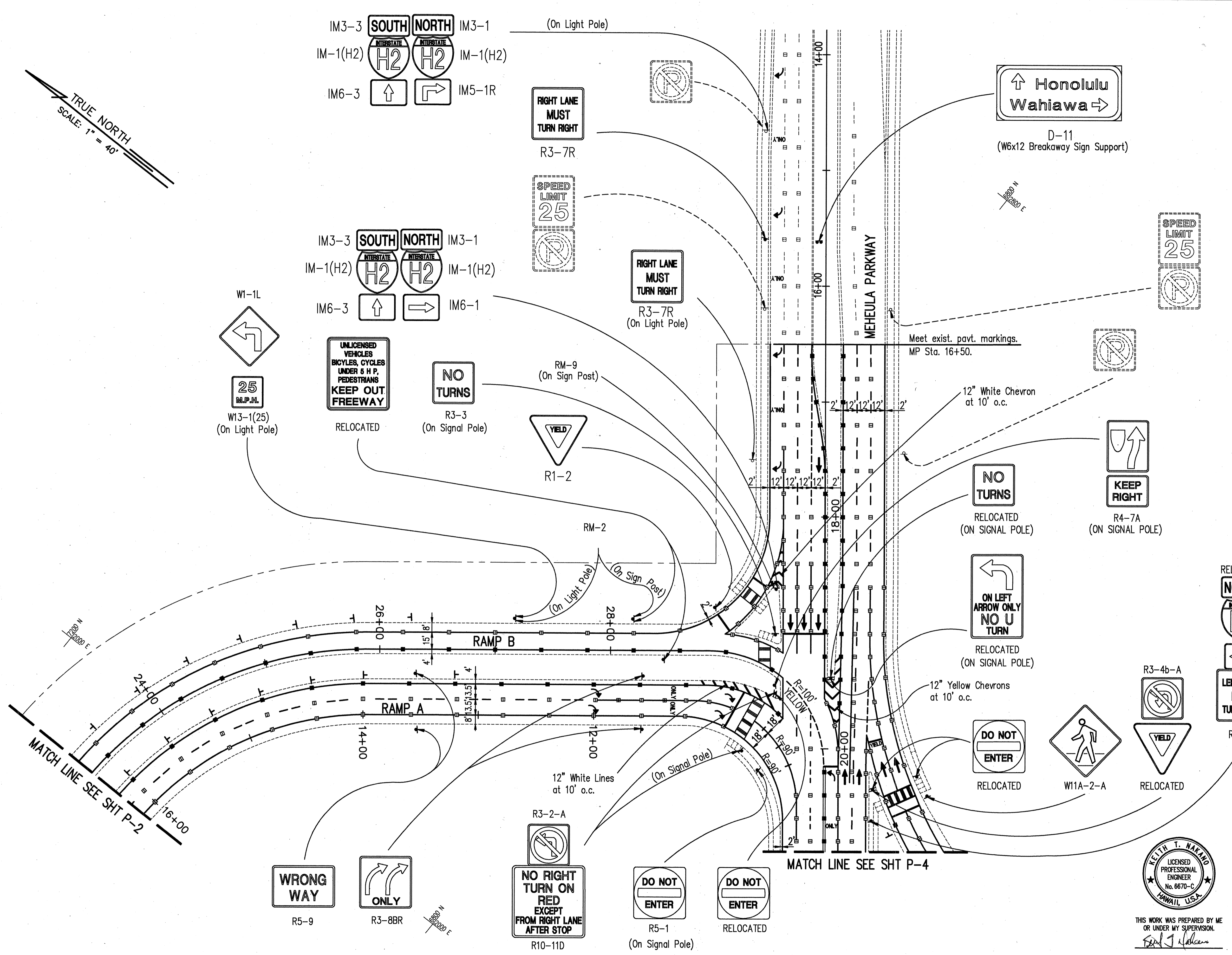
MILILANI INTERCHANGE  
NORTHBOUND ON- AND OFF-RAMPS

SCALE: 1"=40'      DATE: March 1992

SHEET No. P-2 OF 8 SHEETS

FED. ROAD DIST. NO.	STATE	FED. AID PROJ. NO.	FISCAL YEAR	SHEET NO.	TOTAL SHEETS
HAWAII	HAW.	PMFH2-C-0294		33	84

TRUE NORTH  
SCALE: 1" = 40'



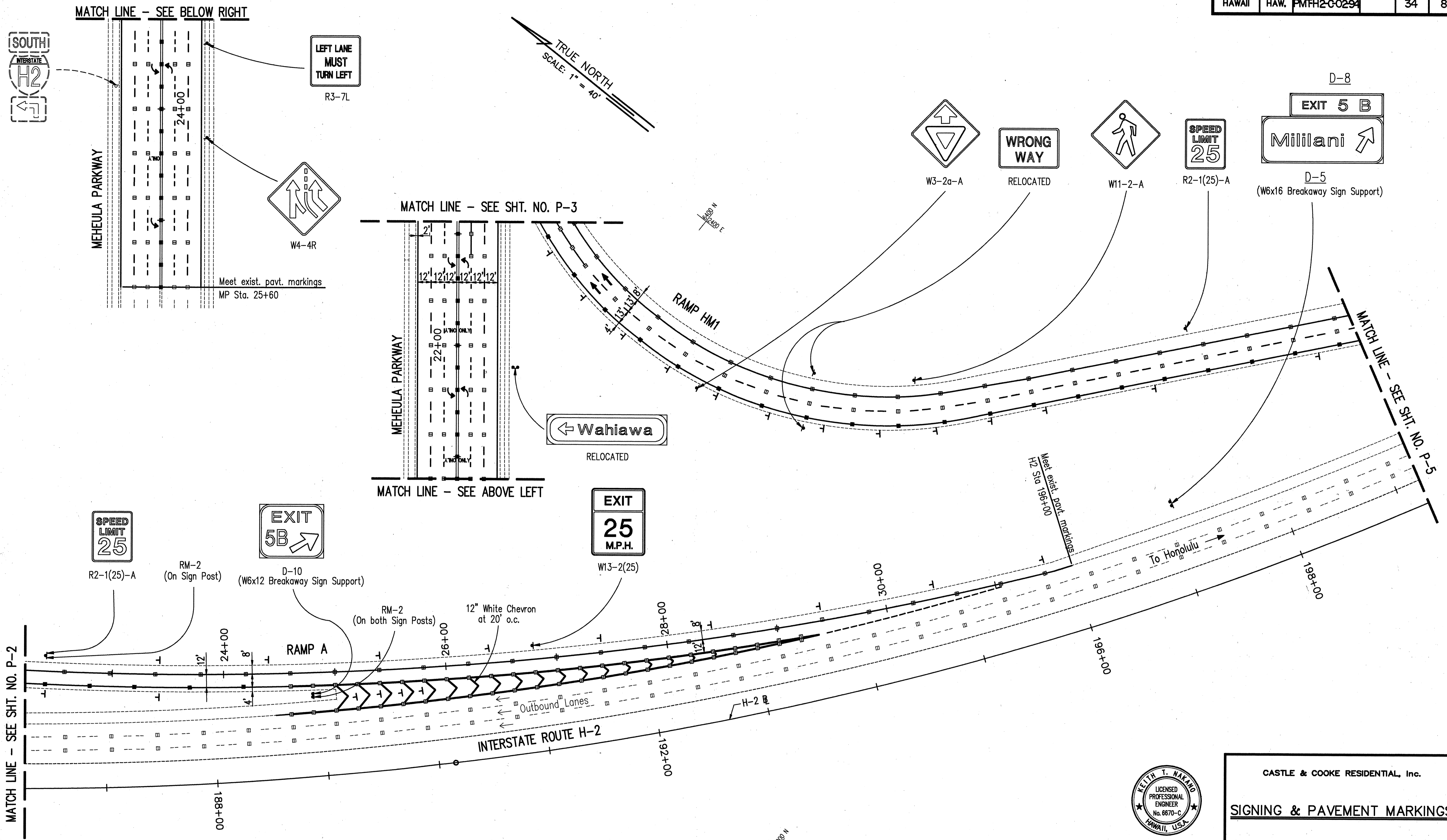
RELOCATED  
NORTH  
INTERSTATE  
H2  
←  
LEFT LANE  
MUST  
TURN LEFT  
R3-7L

4/13/92	Changed Ramp B sign from W1-2L to W1-1L.
DATE	REVISION
CASTLE & COOKE RESIDENTIAL, Inc.	
<b>SIGNING &amp; PAVEMENT MARKINGS</b>	
MILLANI INTERCHANGE NORTHBOUND ON- AND OFF-RAMPS	
SCALE: 1"=40'	DATE: March 1992
SHEET No. P-3 OF 8 SHEETS	



THIS WORK WAS PREPARED BY ME OR UNDER MY SUPERVISION.  
*Keith T. Nakano*



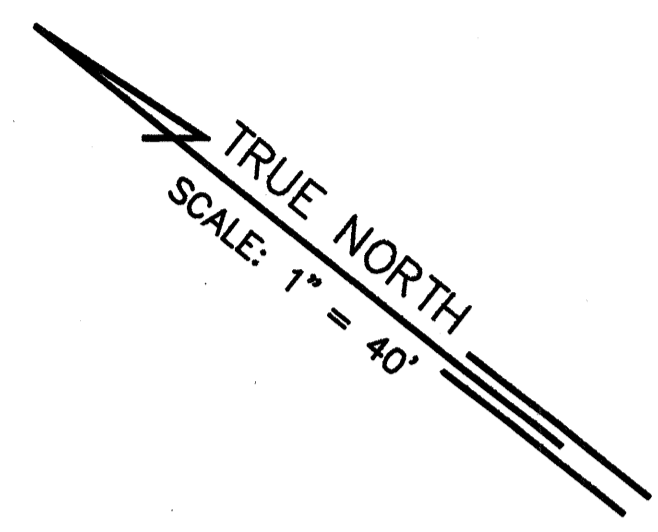
FED. ROAD DIST. NO.	STATE	FED. AID PROJ. NO.	FISCAL YEAR	SHEET NO.	TOTAL SHEETS
HAWAII	HAW.	PMFH2-C-0294		34	84



KEITH T. NAKANO  
 LICENSED PROFESSIONAL ENGINEER  
 No. 6670-C  
 HAWAII, USA

CASTLE & COOKE RESIDENTIAL, Inc.  
**SIGNING & PAVEMENT MARKINGS**  
 MILILANI INTERCHANGE  
 NORTHBOUND ON- AND OFF-RAMPS  
 SCALE: 1"=40'      DATE: March 1992  
 SHEET No. P-4 OF 8 SHEETS

FED. ROAD DIST. NO.	STATE	FED. AID PROJ. NO.	FISCAL YEAR	SHEET NO.	TOTAL SHEETS
HAWAII	HAW.	PMFH2-C02-94		35	84



D-9  
(W6x12 Breakaway Sign Support)



Meet exist. Pavt. markings  
HZ Sta. 201+55

← RAMP HM-1

← Outbound Lanes

INTERSTATE ROUTE H-2


D-8                      D-7

EXIT 5 B	EXIT 5 A
Mililani 1/4 MILE	Mililani Mauka

D-8                      D-7  
(W12x30 Breakaway Sign Support)



MATCH LINE - SEE SHIT. NO. P-4



THIS WORK WAS PREPARED BY ME  
OR UNDER MY SUPERVISION.  
*Keith T. Nakano*

CASTLE & COOKE RESIDENTIAL, Inc.


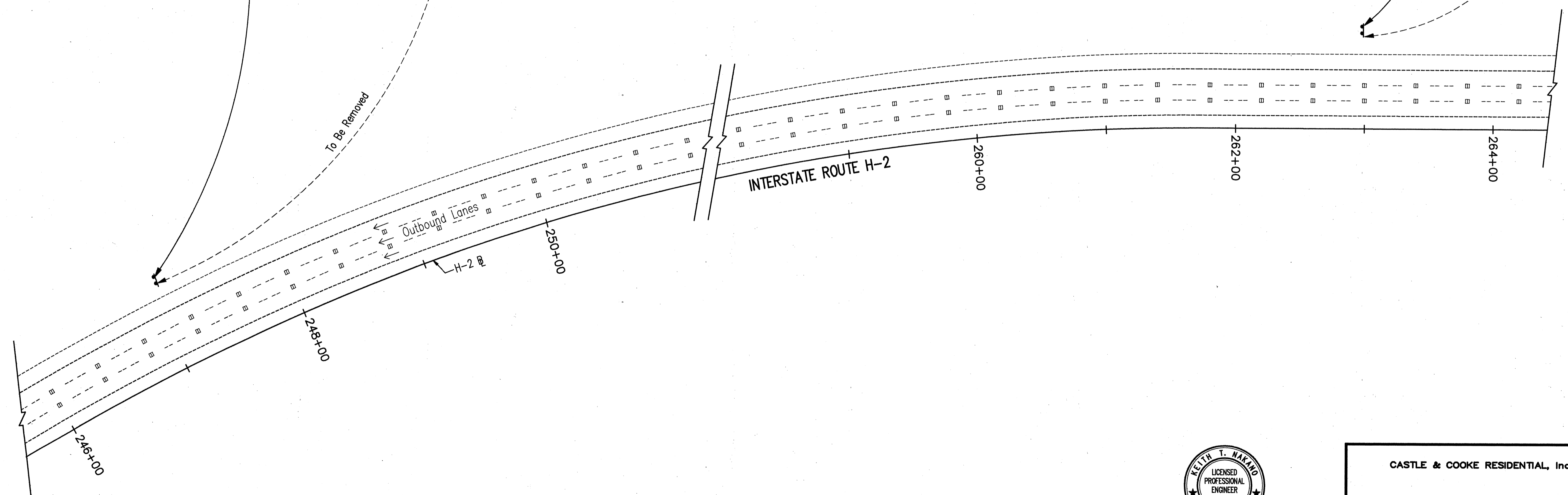
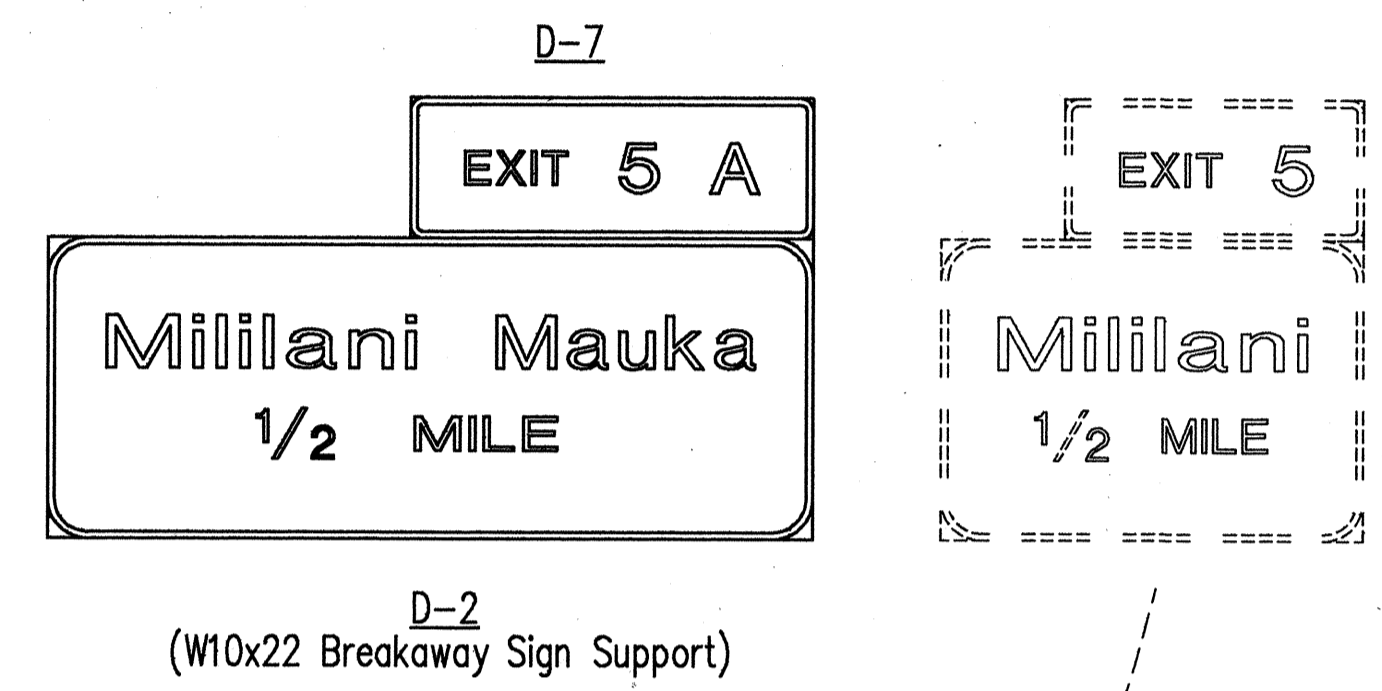
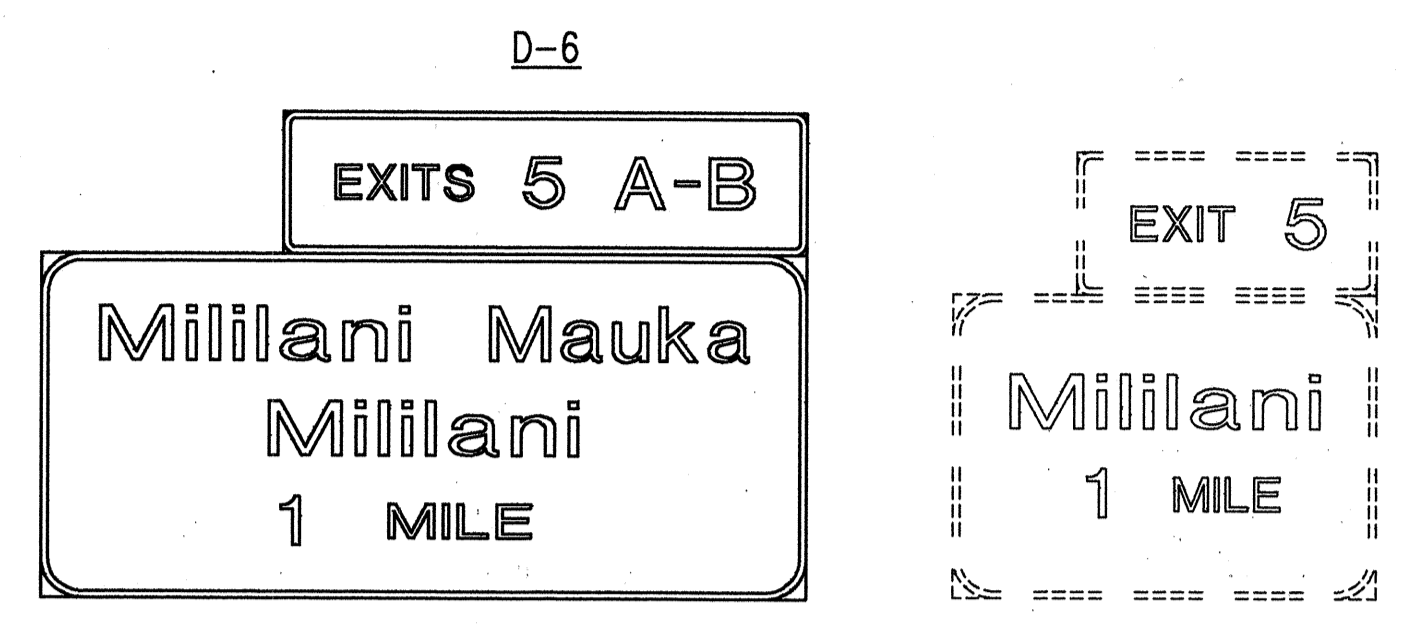
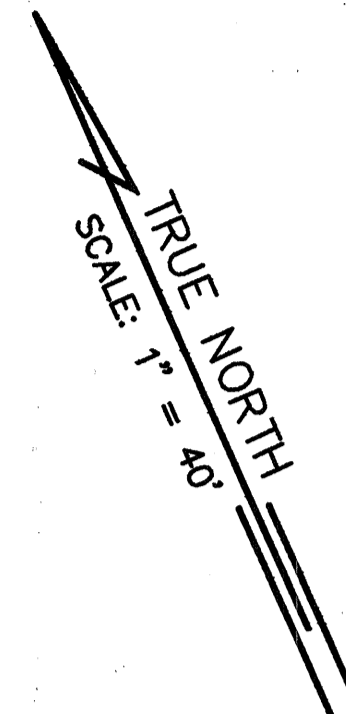
**SIGNING & PAVEMENT MARKINGS**

MILILANI INTERCHANGE  
NORTHBOUND ON- AND OFF-RAMPS

SCALE: 1"=40'                      DATE: March 1992

SHEET No.P-5 OF 8 SHEETS

FED. ROAD DIST. NO.	STATE	FED. AID PROJ. NO.	FISCAL YEAR	SHEET NO.	TOTAL SHEETS
HAWAII	HAW.	PMFH2-C-0294		36	84



THIS WORK WAS PREPARED BY ME OR UNDER MY SUPERVISION.  
*Keith T. Nakano*

CASTLE & COOKE RESIDENTIAL, Inc.

**SIGNING & PAVEMENT MARKINGS**

MILILANI INTERCHANGE  
 NORTHBOUND ON- AND OFF-RAMPS

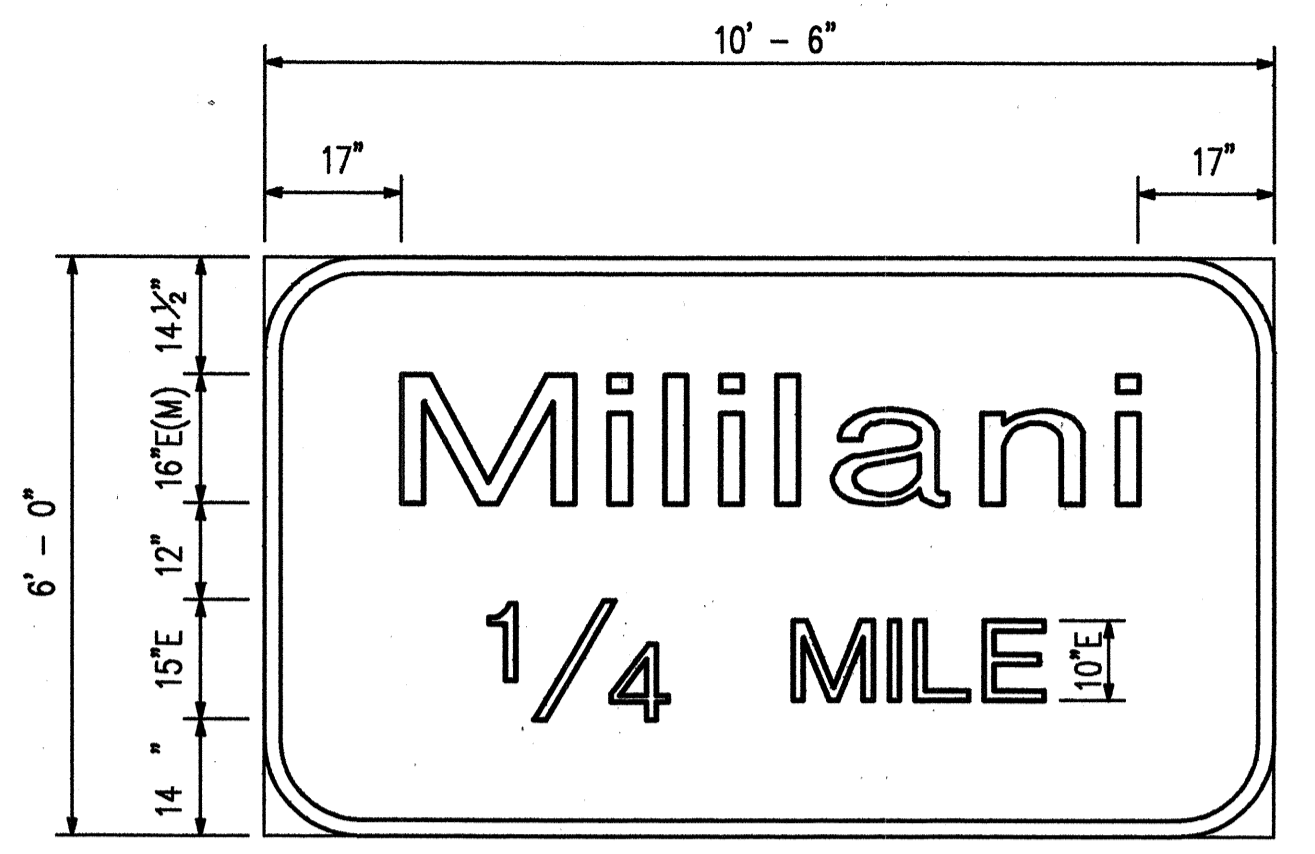
SCALE: 1"=40'      DATE: March 1992

SHEET No. P-6 OF 8 SHEETS

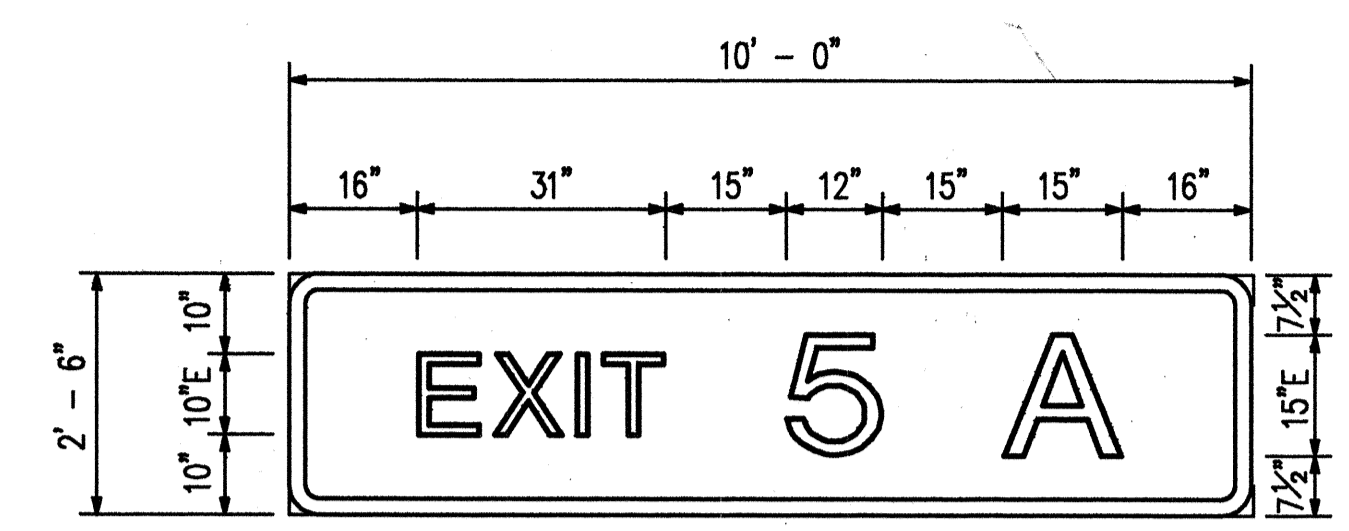
FED. ROAD DIST. NO.	STATE	FED. AID PROJ. NO.	FISCAL YEAR	SHEET NO.	TOTAL SHEETS
HAWAII	HAW.	PMFH2-C02-94		37	84



D-1



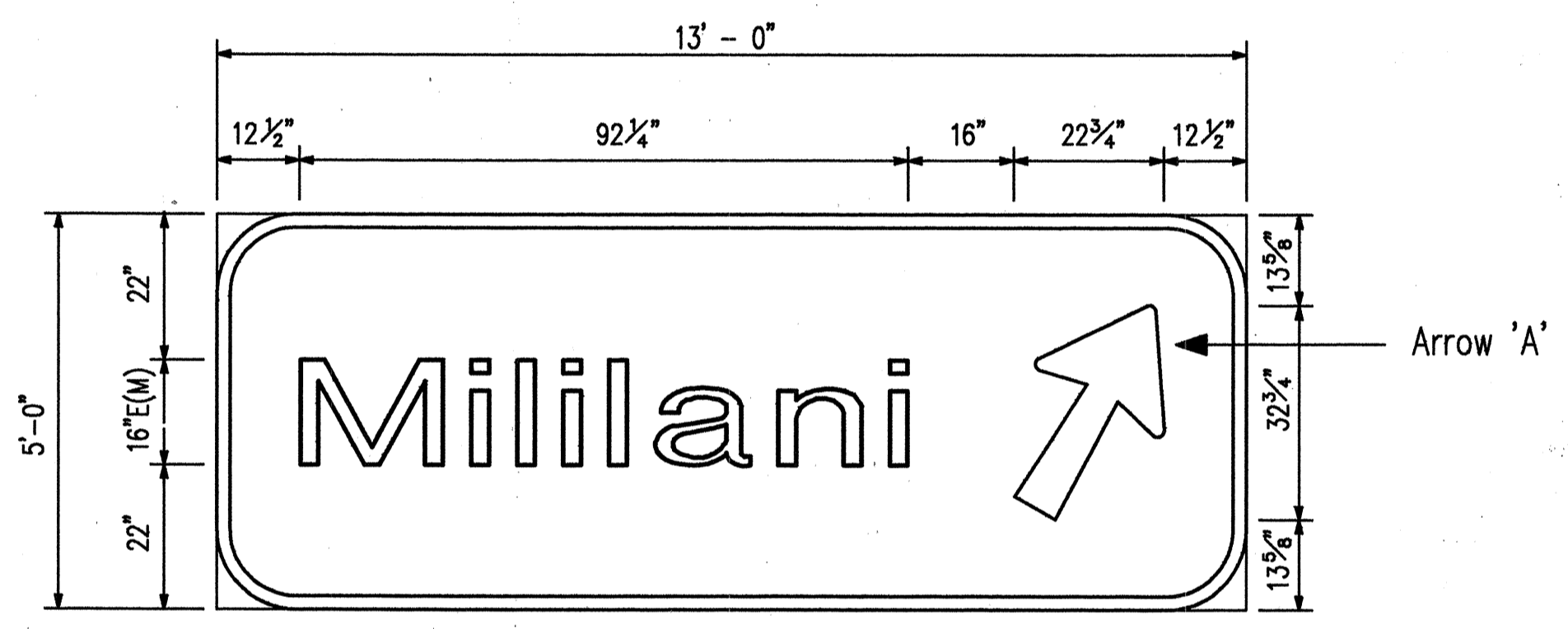
D-4



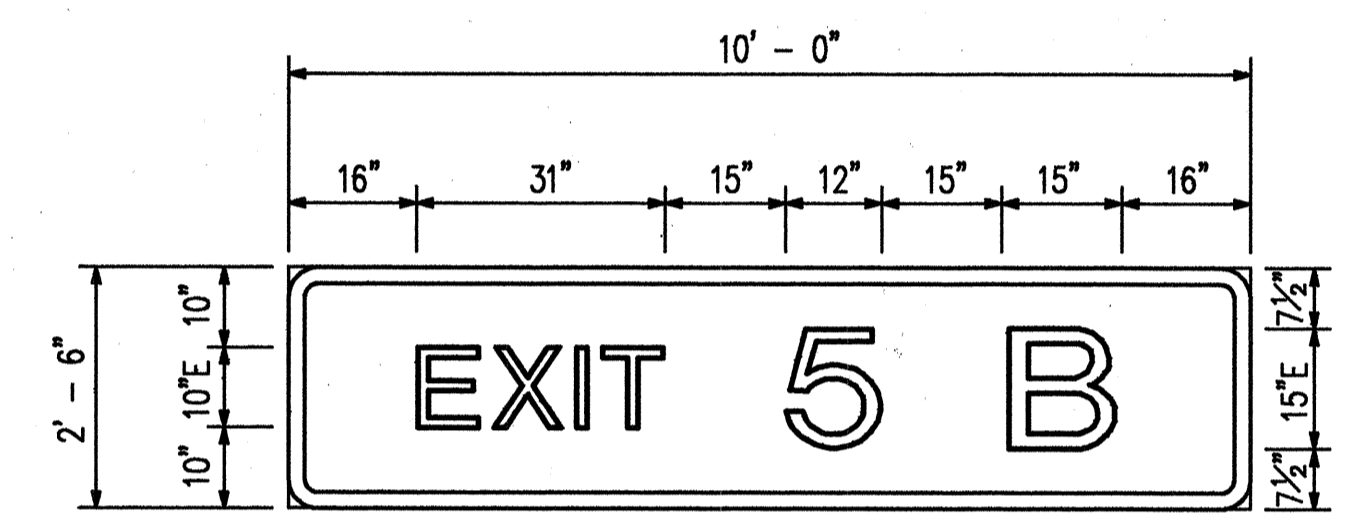
D-7



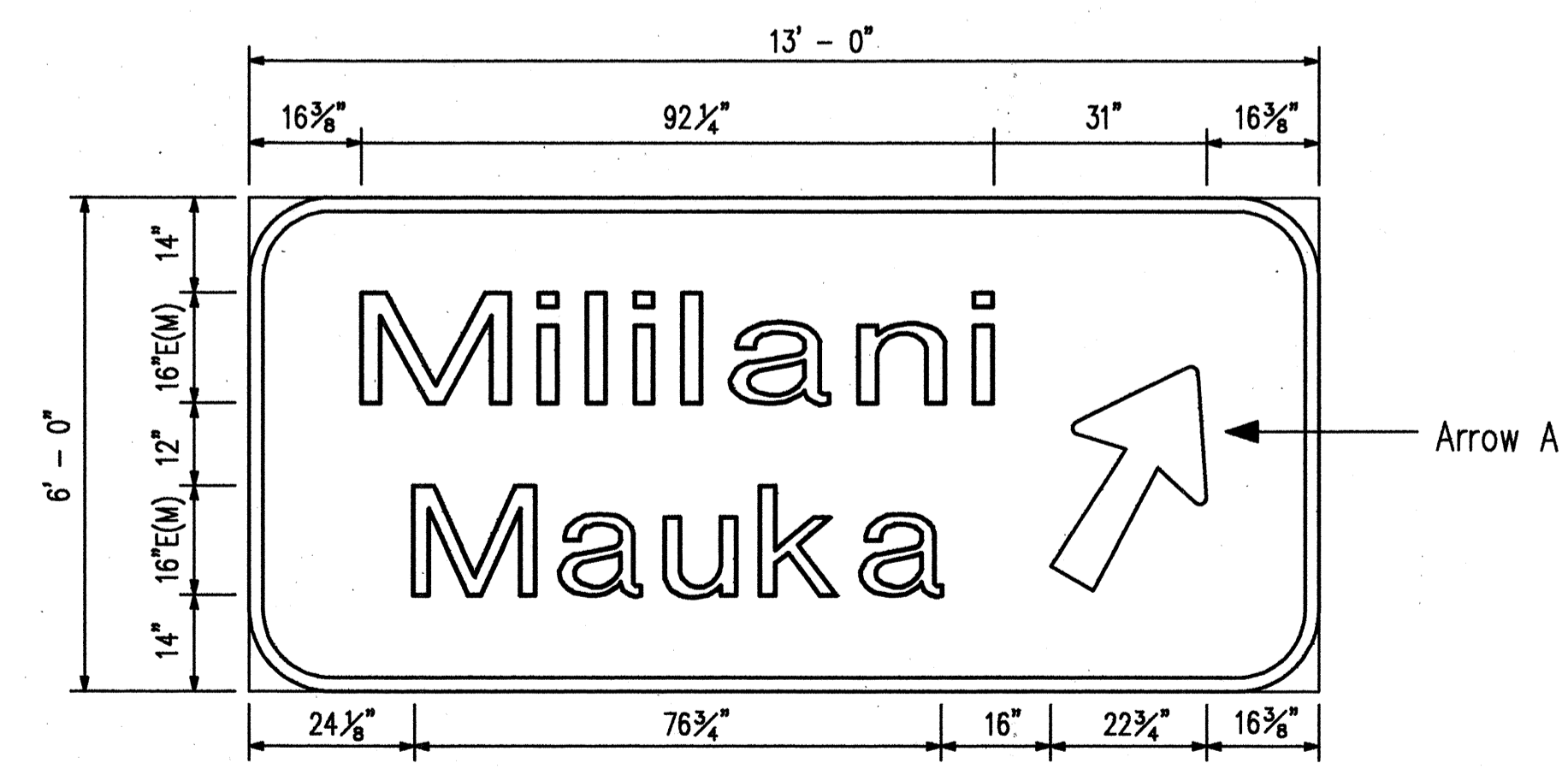
D-2



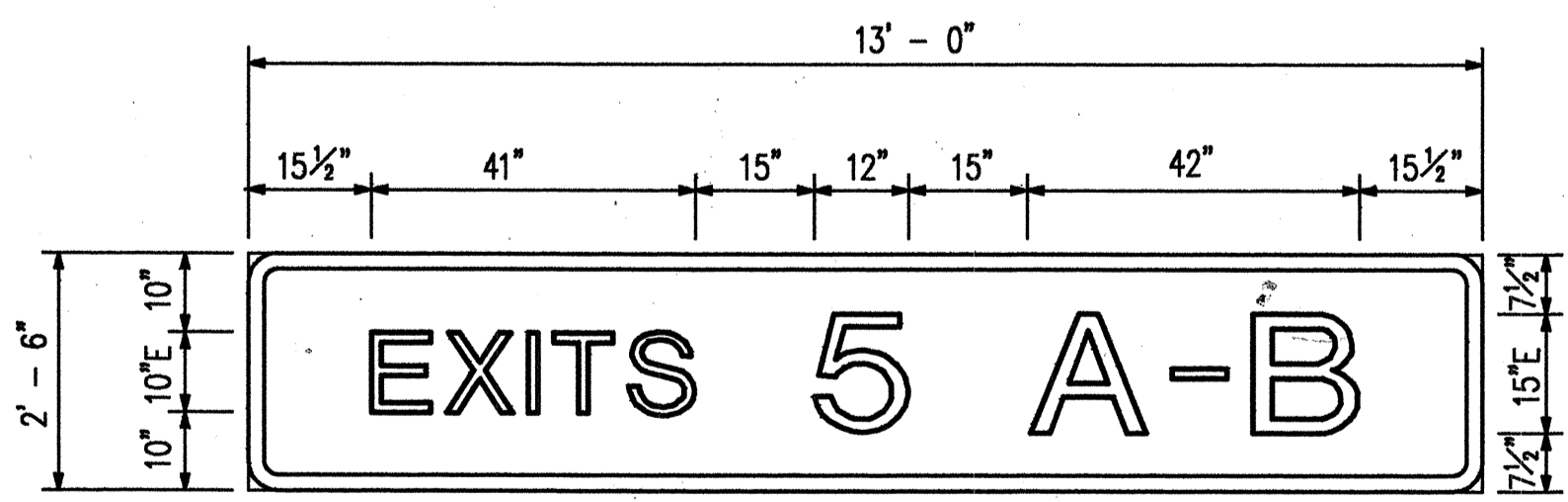
D-5



D-8



D-3



D-6



THIS WORK WAS PREPARED BY ME OR UNDER MY SUPERVISION.  
*Keith T. Makino*

CASTLE & COOKE RESIDENTIAL, Inc.

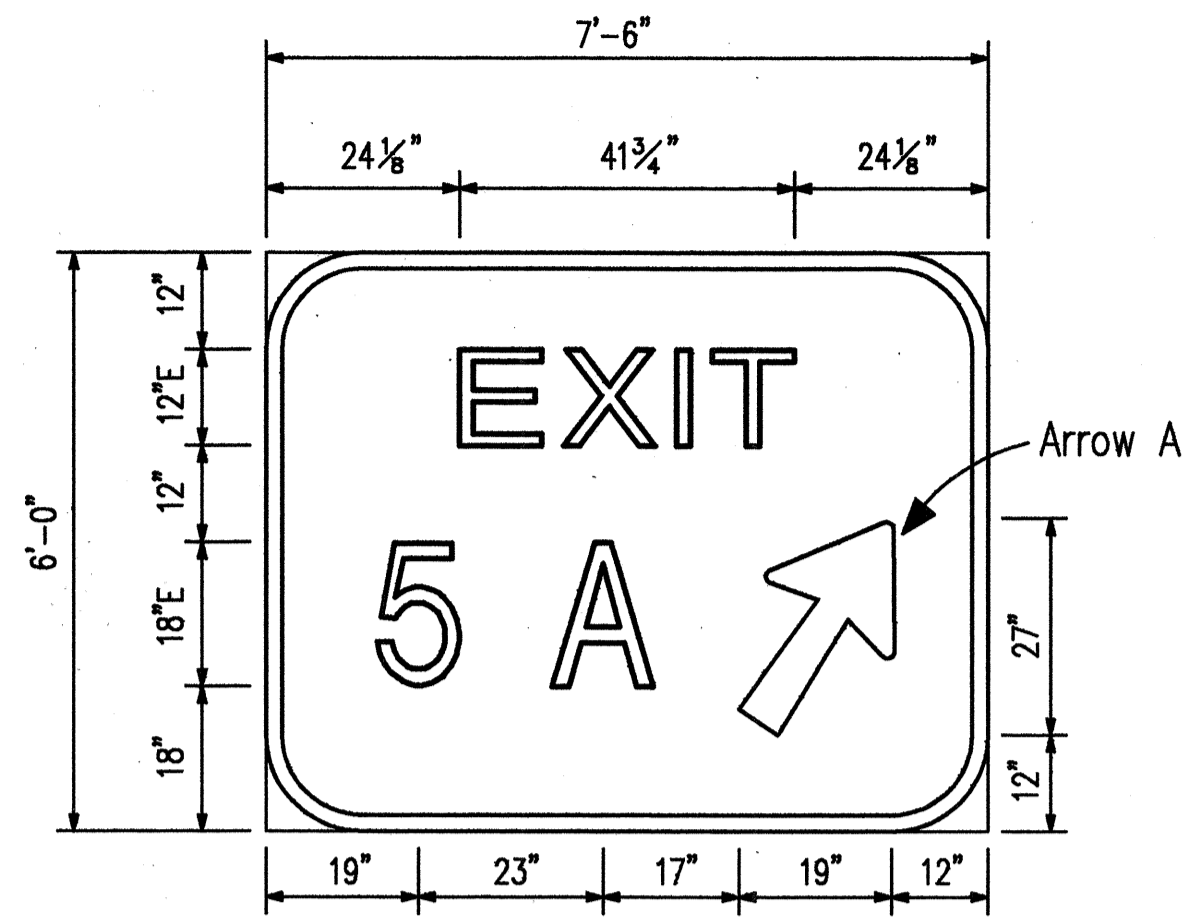
**SIGNING & PAVEMENT MARKINGS  
SIGN DETAILS**

MILILANI INTERCHANGE  
NORTHBOUND ON- AND OFF- RAMP

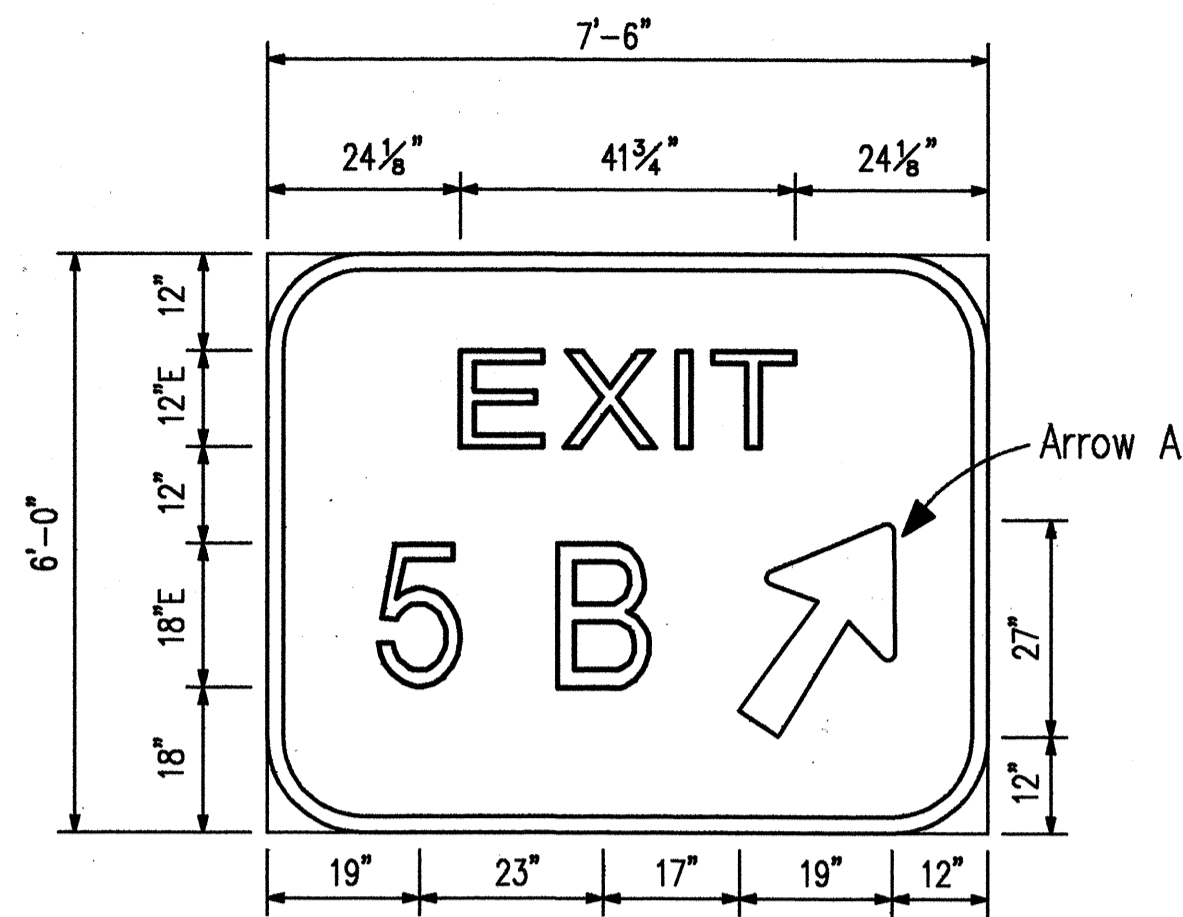
SCALE: 1/2" = 1'-0"      DATE: March 1992

SHEET No. P-7 OF 8 SHEETS

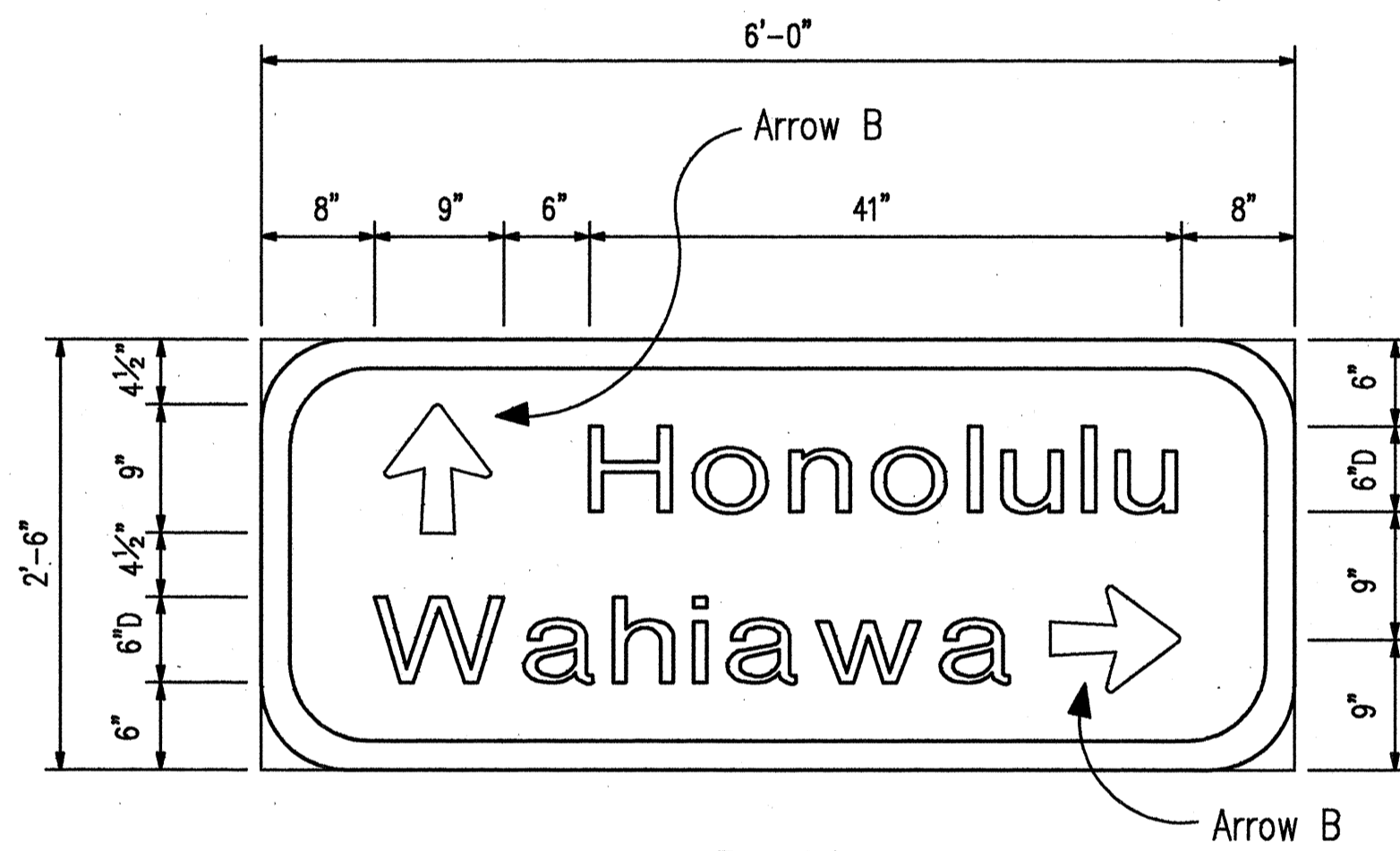
FED. ROAD DIST. NO.	STATE	FED. AID PROJ. NO.	FISCAL YEAR	SHEET NO.	TOTAL SHEETS
HAWAII	HAW.	FVTH2-C02-94		38	84



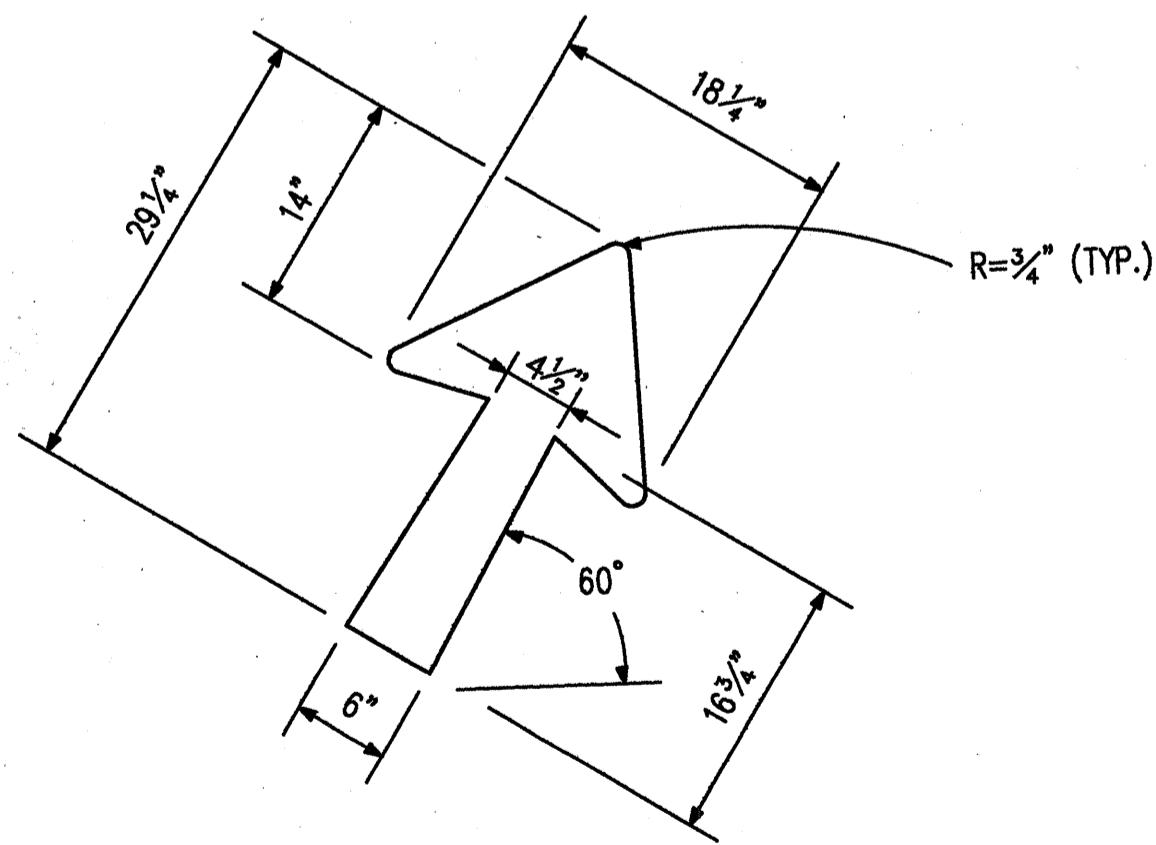
D-9  
SCALE: 1/2" = 1'-0"



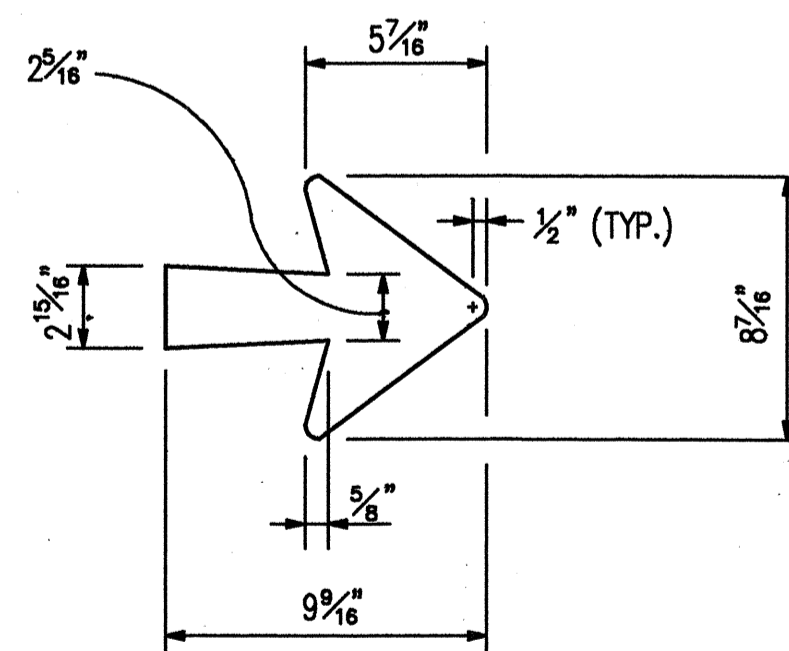
D-10  
SCALE: 1/2" = 1'-0"



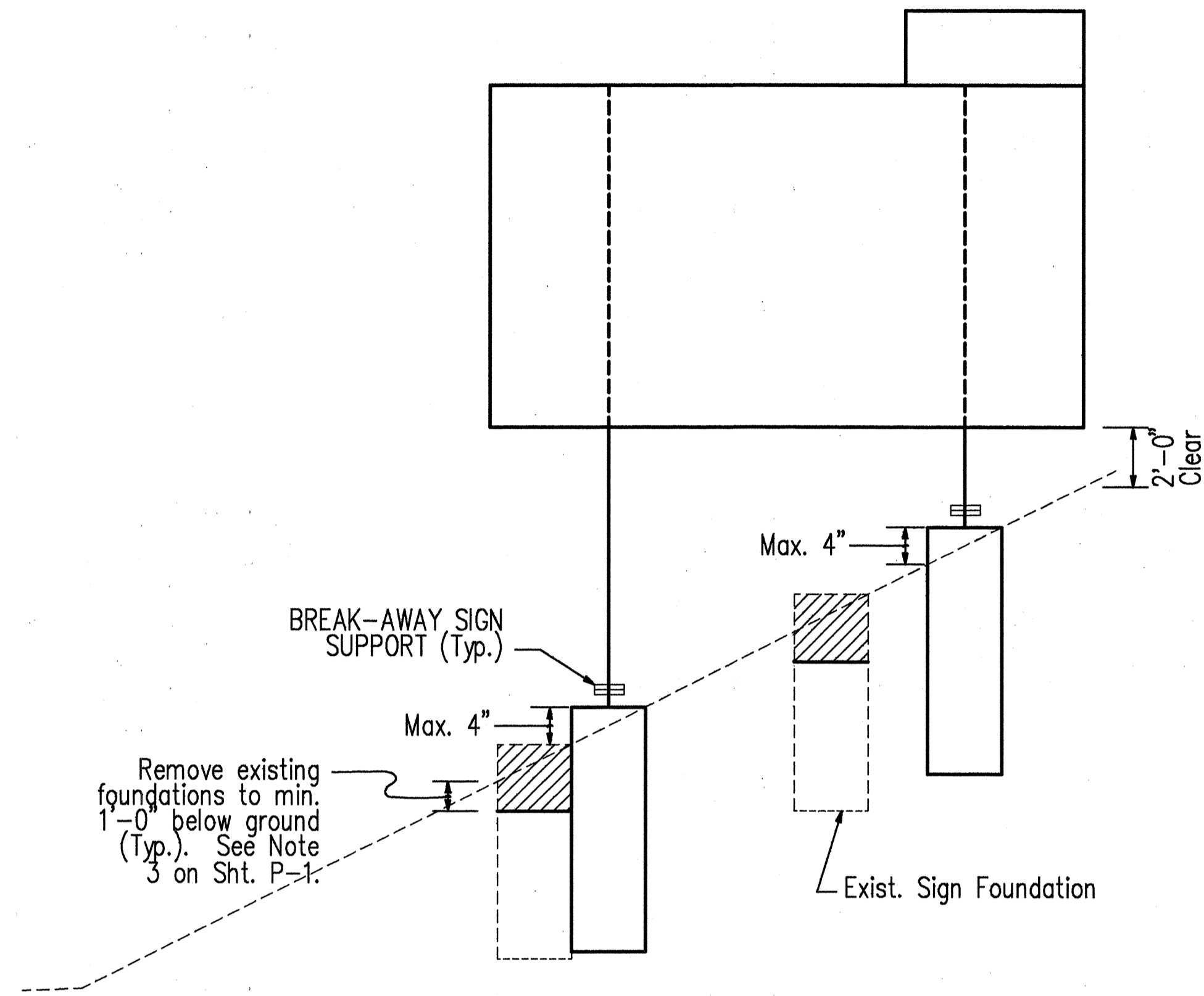
D-11  
SCALE: 1" = 1'-0"



ARROW 'A'  
N.T.S.




ARROW 'B'  
N.T.S.



TYPICAL SECTION  
Not to Scale.

GROUND-MOUNTING DETAIL  
FOR SIGNS D-1, D-2, D-3, D-4 & D-5



THIS WORK WAS PREPARED BY ME  
OR UNDER MY SUPERVISION.

*Keith T. Hayward*

CASTLE & COOKE RESIDENTIAL, Inc.

**SIGNING & PAVEMENT MARKINGS**  
**SIGN DETAILS**

MILILANI INTERCHANGE  
NORTHBOUND ON- AND OFF- RAMP

SCALE: AS SHOWN      DATE: March 1992  
SHEET No. P-8 OF 8 SHEETS