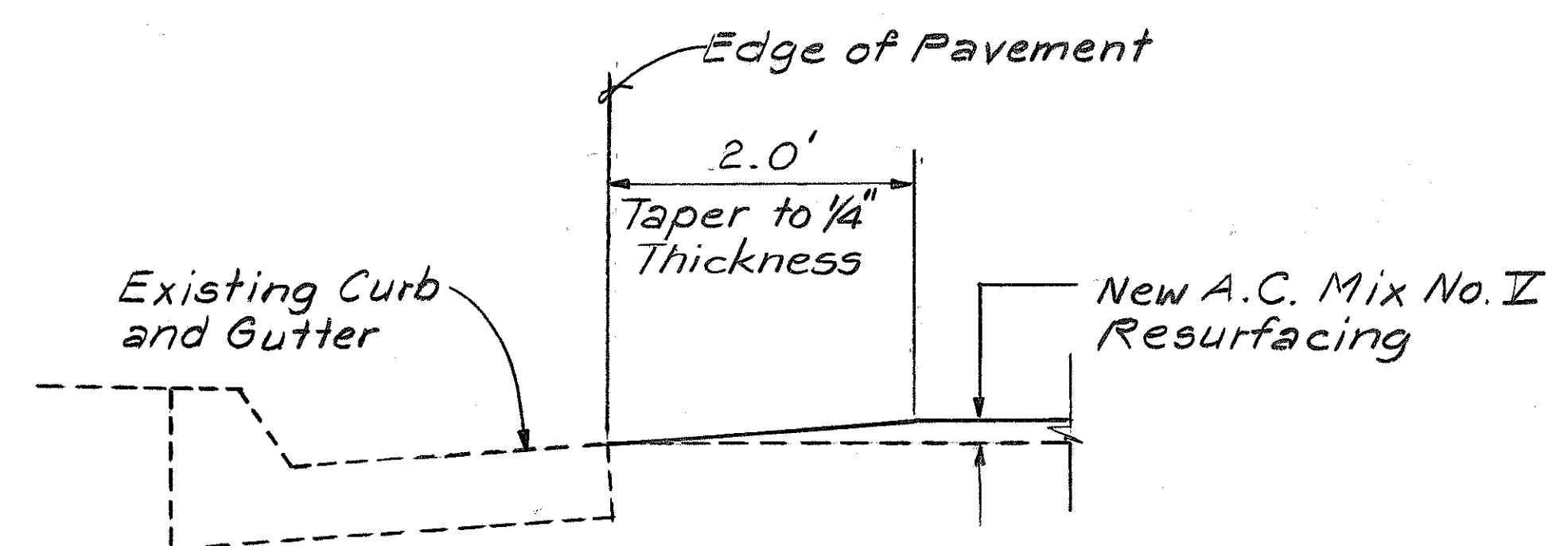
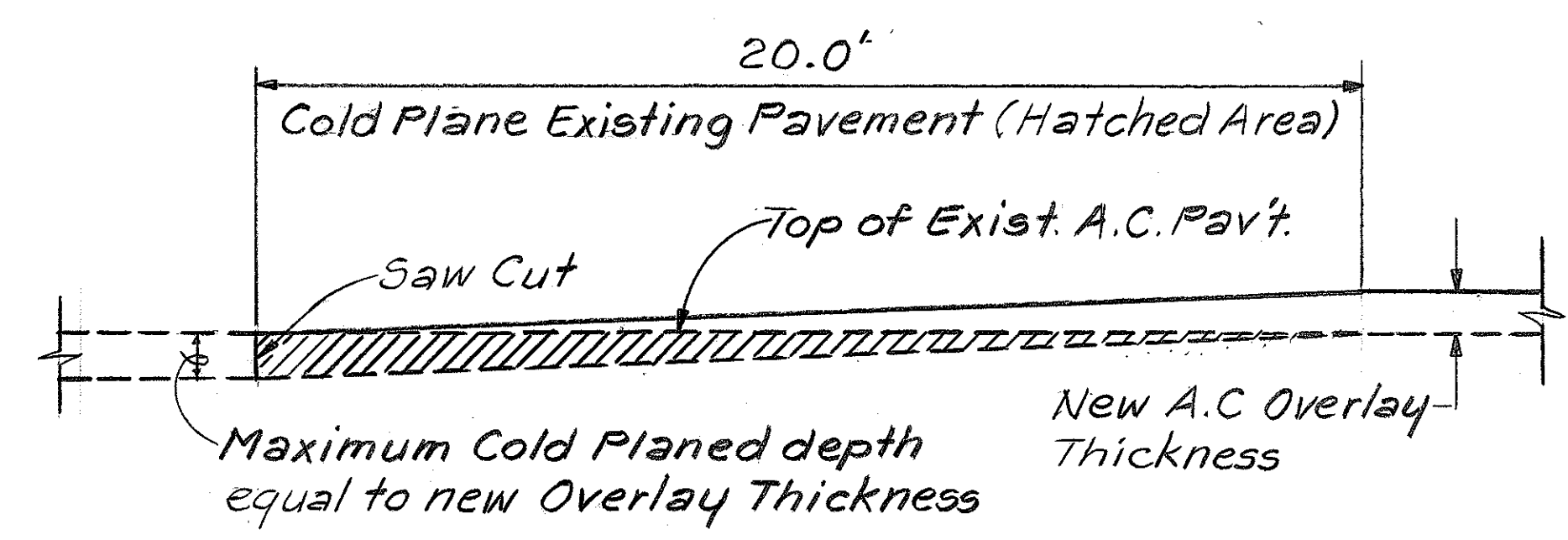


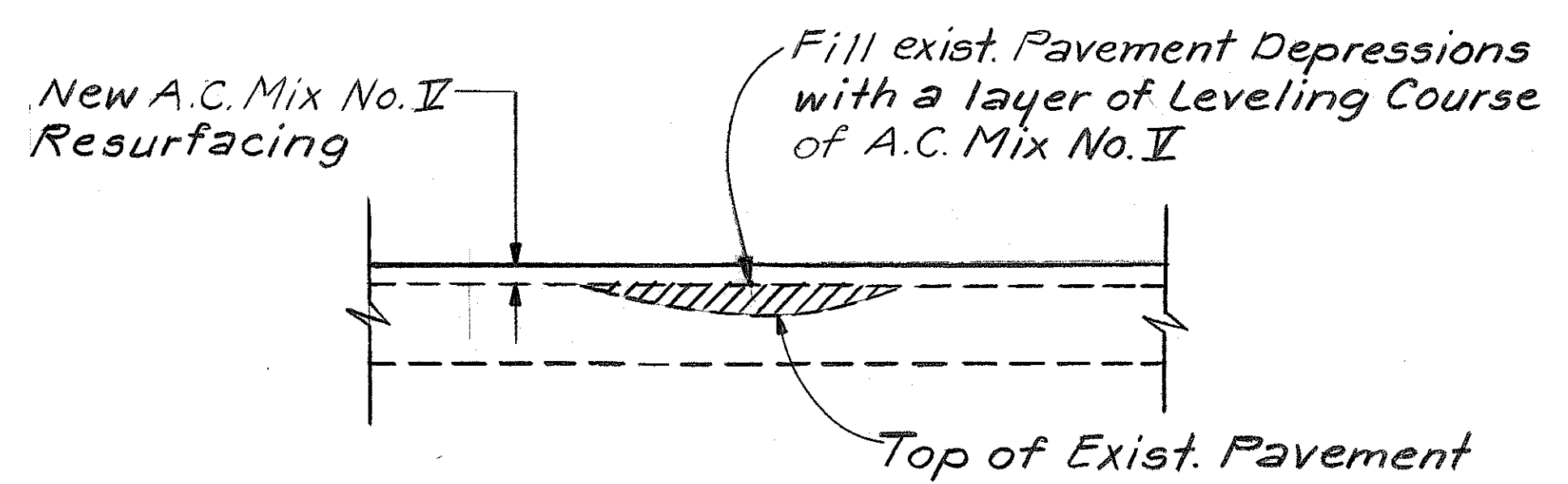
FED. ROAD DIST. NO.	STATE	PROJ. NO.	FISCAL YEAR	SHEET NO.	TOTAL SHEETS
HAWAII	HAW.	HWY-0-02-87	1988	4	6



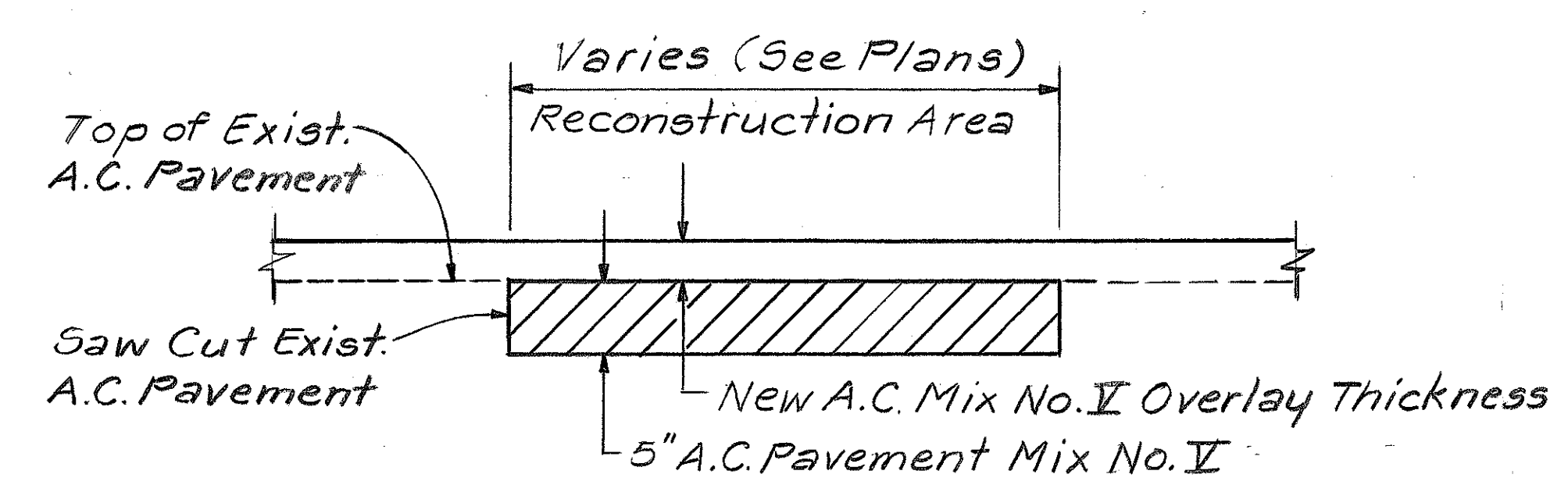
DETAIL AT CURB & GUTTER  
Scale: 1" = 1'-0"



COLD PLANE TRANSITION TO EXISTING PAVEMENT DETAIL  
Not to Scale



LEVELING COURSE DETAIL  
Scale: 1" = 1'-0"



PAVEMENT RECONSTRUCTION DETAIL  
Not to Scale

SURVEY PLOTTED BY	DATE
DRAWN BY	
DESIGNED BY	
CHECKED BY	
ORIGINAL PLAN	
NOTE BOOK	
No.	

STATE OF HAWAII  
DEPARTMENT OF TRANSPORTATION  
HIGHWAYS DIVISION

TYPICAL ROADWAY DETAILS

Varsity Place Improvements  
University Ave. Towards Kalo Place  
PROJECT NO. HWY-0-02-87

Scale: As Noted Date: June, 1987  
SHEET No. 1 OF 1 SHEETS