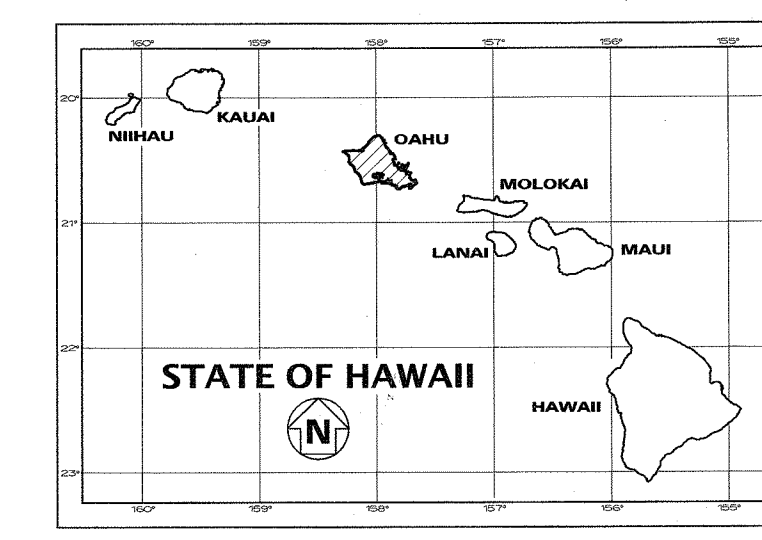


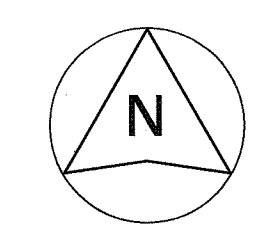
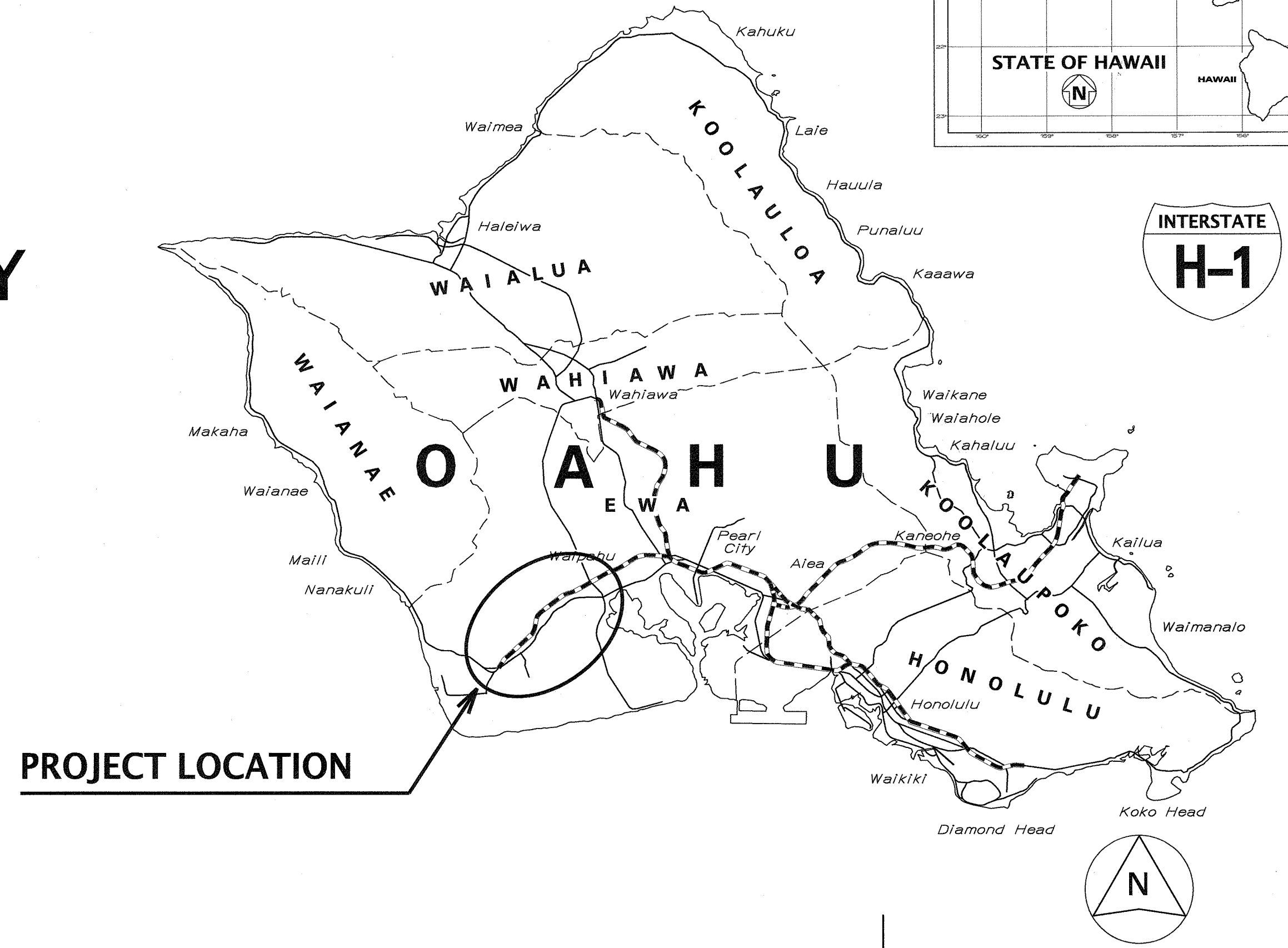
INDEX TO DRAWINGS	
SHEET NO.	DESCRIPTION
1	TITLE SHEET
2	STANDARD PLANS SUMMARY
3	GENERAL CONSTRUCTION NOTES
4 - 5	WATER POLLUTION & EROSION CONTROL NOTES
6	BEST MANAGEMENT PRACTICES NOTES & DETAILS
7	ELECTRICAL SYMBOLS & CONSTRUCTION NOTES
8 - 30	HIGHWAY LIGHTING PLAN
31	STREET LIGHT STANDARD DETAILS
32 - 35	HIGHWAY LIGHTING DIAGRAM
36	MISCELLANEOUS DETAILS & WIRING DIAGRAMS
37	CONDUIT BRACKET CONN. DETAILS & STRUCTURAL NOTES
38	TRAFFIC CONTROL PLAN GENERAL NOTES
39	TRAFFIC CONTROL PLAN DETAILS
40 - 56	TRAFFIC CONTROL PLANS

FED. ROAD DIST. NO.	STATE	PROJ. NO.	FISCAL YEAR	SHEET NO.	TOTAL SHEETS
HAWAII	HAW.	H1A/D-01-10M	2011	1	56



STATE OF HAWAII  
DEPARTMENT OF TRANSPORTATION  
HIGHWAYS DIVISION  
HONOLULU, HAWAII  
**"AS-BUILT"**  
PLANS FOR  
**INTERSTATE ROUTE H-1 FREEWAY LIGHTING SYSTEM RECONDUCTORING**  
**MAKAKILO INTERCHANGE TO KUNIA INTERCHANGE**  
**PROJECT NO. H1A/D-01-10M**

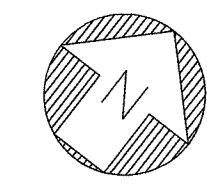
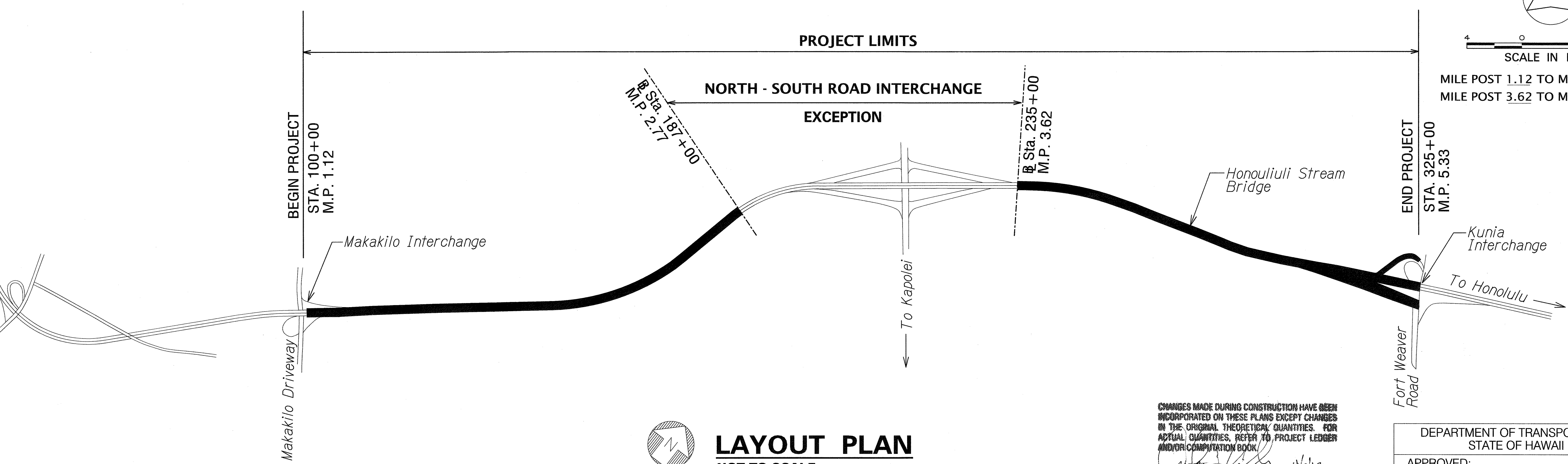
DISTRICT OF EWA  
ISLAND OF OAHU



SCALE IN MILES  
4 0 4 8

MILE POST 1.12 TO MILE POST 2.77  
MILE POST 3.62 TO MILE POST 5.33

MK Engineers, Ltd. DESIGNED BY  
HWY-DS MANAGED BY  
692-7544 PHONE  
AUG. 2010 DATE  
To Waikele  
To Honolulu



**LAYOUT PLAN**  
NOT TO SCALE

CHANGES MADE DURING CONSTRUCTION HAVE BEEN INCORPORATED ON THESE PLANS EXCEPT CHANGES IN THE ORIGINAL THEORETICAL QUANTITIES. FOR ACTUAL QUANTITIES, REFER TO PROJECT LEDGER AND/OR COMPUTATION BOOK.

RESIDENT ENGINEER  
4/1/13  
DATE

DEPARTMENT OF TRANSPORTATION  
STATE OF HAWAII

APPROVED:  
  
DIR. OF TRANSPORTATION  
DATE