FED. ROAD DIST. NO.	STATE	FEDERAL AID PROJ. NO.	FISCAL YEAR	SHEET NO.	TOTAL SHEETS
HAWAII	HAW.	IM-0300(127)	2011	1	60

INDEX TO DRAWINGS

SHEET NO.	DESCRIPTION
1	TITLE SHEET
2	STATE STANDARD PLAN SUMMARY
3	CONSTRUCTION NOTES & ABBREVIATIONS
4-8	CONSTRUCTION NOTES
9-11	LOCATION PLANS
12-13	CCTV SITE PLANS
14-15	CCTV DETAILS
16	EROSION CONTROL DETAILS
17 - 33	COMMUNICATIONS PLANS
34 - 44	ELECTRICAL PLANS
45 - 48	STRUCTURAL PLANS
49 - 60	TRAFFIC CONTROL PLANS

STATE OF HAWAII

DEPARTMENT OF TRANSPORTATION

HIGHWAYS DIVISION

HONOLULU, HAWAII

"AS-BUILT" PLANS FOR

FREEWAY MANAGEMENT SYSTEM, PHASE 1C, PART 1B: INSTALLATION OF CCTV AND COMMUNICATION INFRASTRUCTURE

FEDERAL-AID PROJECT NO. IM-0300(127)

DISTRICTS OF HONOLULU & EWA

ISLAND OF OAHU

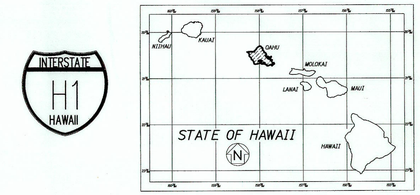

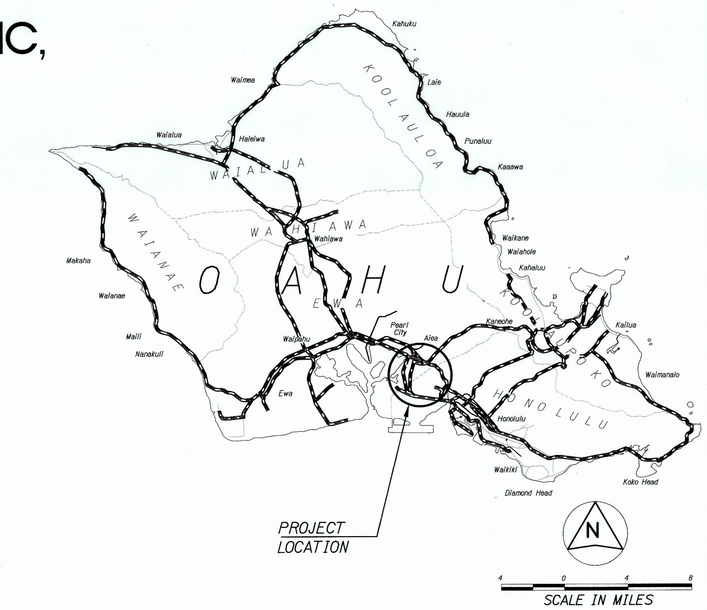

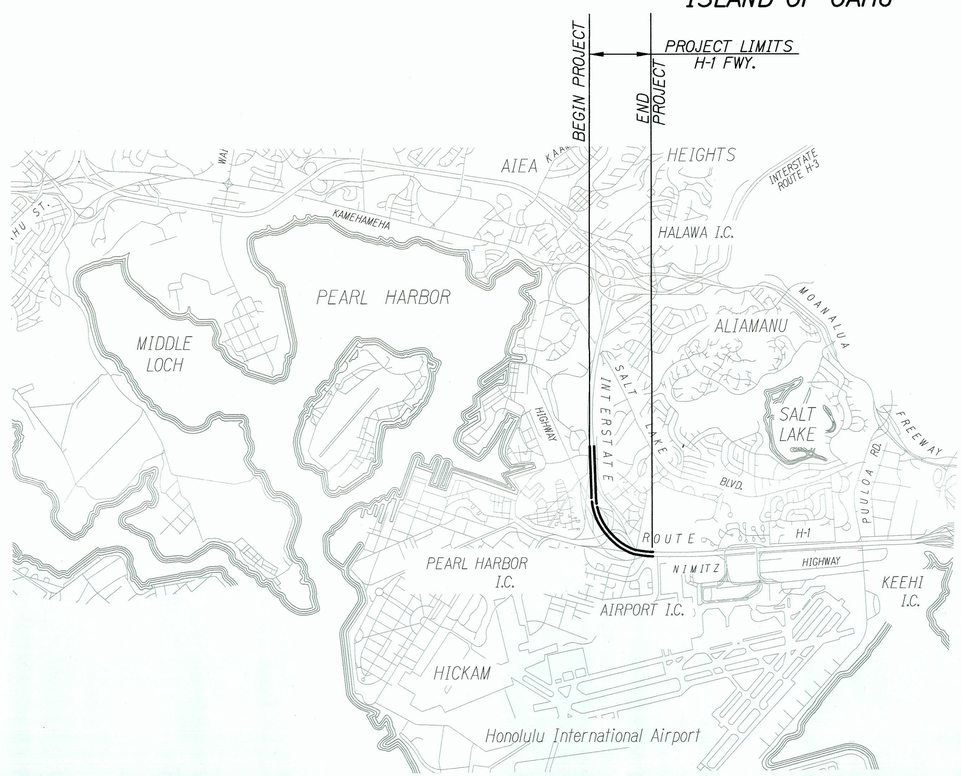

LAYOUT PLAN

NOT TO SCALE

FEDERAL AID PROJECTS PREVIOUSLY CONSTRUCTED OR UNDER CONSTRUCTION

H-1 MILE POST 14.95 TO MILE POST 15.75

CHANGES MADE DURING CONSTRUCTION HAVE BEEN INCORPORATED ON THESE PLANS EXCEPT CHANGES IN THE ORIGINAL THEORETICAL QUANTITIES. FOR ACTUAL QUANTITIES, REFER TO PROJECT LEDGER AND/OR COMPUTATION BOOK.

RESIDENT ENGINEER — DATE 10/3/20

DEPARTMENT OF TRANSPORTATION
STATE OF HAWAII

APPROVED:

DIR. OF TRANSPORTATION — DATE 8/5/11

ATA — DESIGNED BY
HWY-TO P. S. & E. BY
692-7674 PHONE
July 26, 2011 DATE

ORIGINAL PLAN
NOTEBOOK No.
SURVEY PLOTTED BY
DRAWN BY
TRACED BY
DESIGNED BY
QUANTITIES BY
CHECKED BY
DATE

X:\96-46\96-46.21\DWG\T-1 TITLE SHT.DWG Jul 26, 2011-7:08 AM