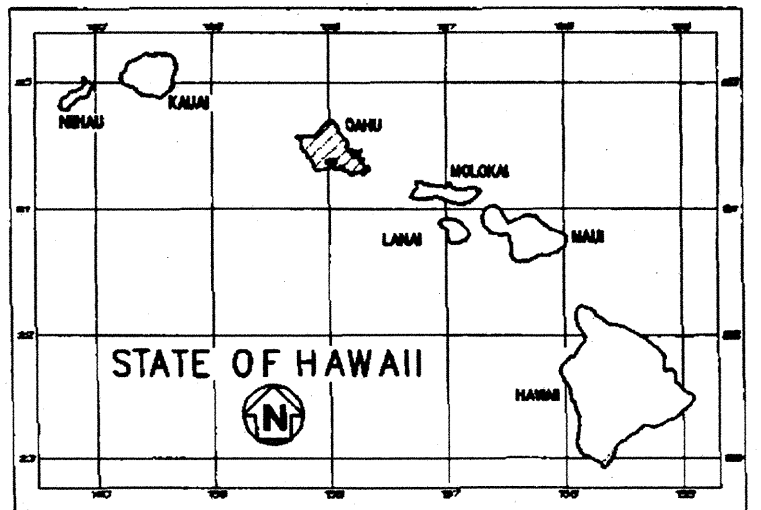
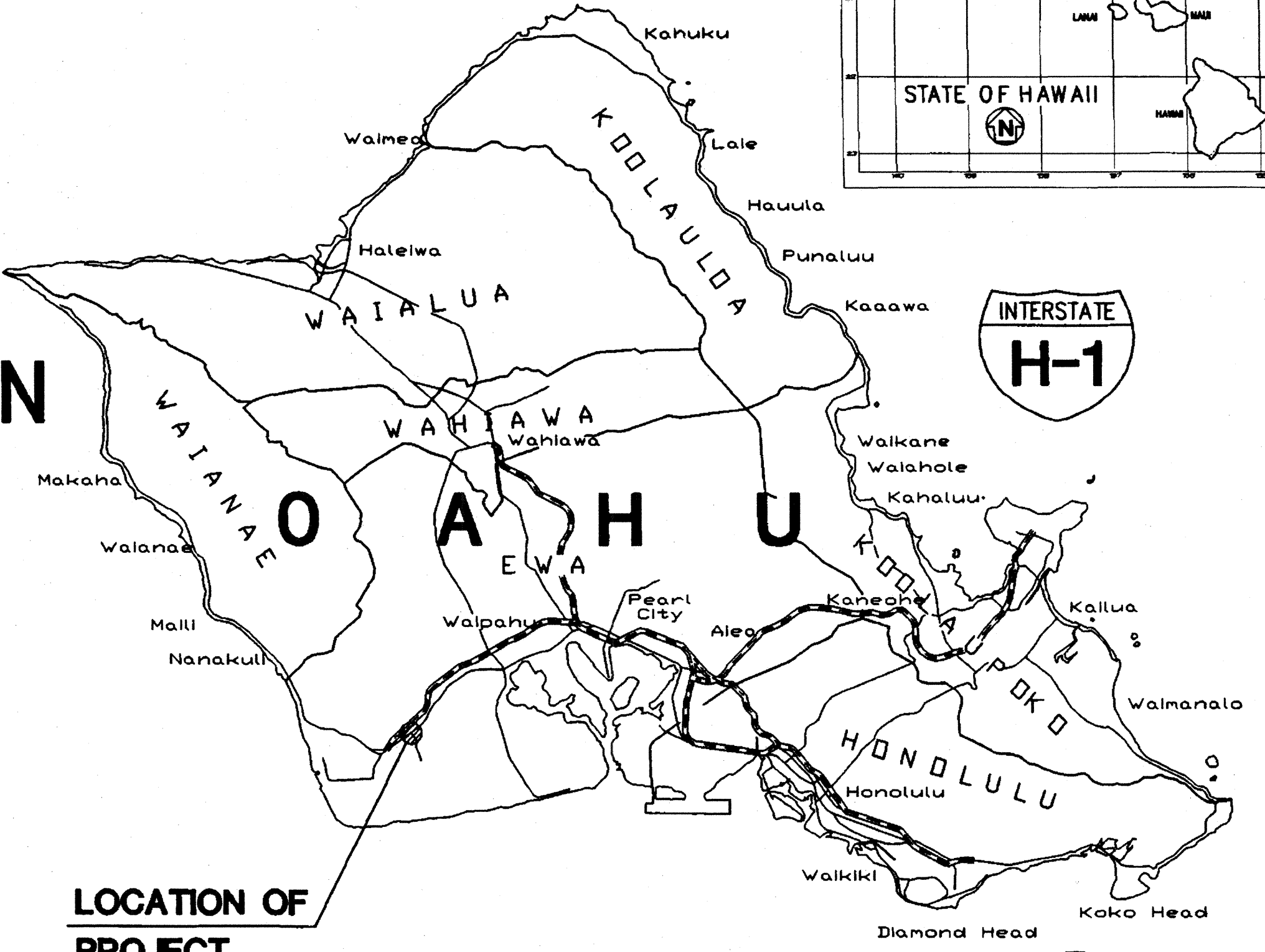


INDEX TO DRAWINGS	
SHEET NO.	DESCRIPTION
1	TITLE SHEET
2	STANDARD PLANS SUMMARY
3	GENERAL NOTES AND LEGEND
4	WATER POLLUTION & EROSION CONTROL NOTES
5	PAVEMENT MARKINGS, LEGEND, DETAILS & NOTES
6-7	TYPICAL SECTIONS
8	GENERAL SITE PLAN
9	DEMOLITION PLAN
10	SITE PLAN
11	DRAINAGE AND GRADING PLAN
12-14	PARTIAL JOINTING PLANS & DETAILS
15	SIGNING AND STRIPING PLAN
16	PROFILE - RAMP MA
17	PROFILE - RAMP MB
18-19	DETOUR PLAN
20-21	TRAFFIC CONTROL PLAN
22-23	CURB RAMP DETAILS
24	MISCELLANEOUS DETAILS
25-34	GUARDRAIL DETAILS
35	BORING LOGS
36-44	CROSS SECTIONS
45-72	STRUCTURAL DRAWINGS
73-88	ELECTRICAL DRAWINGS

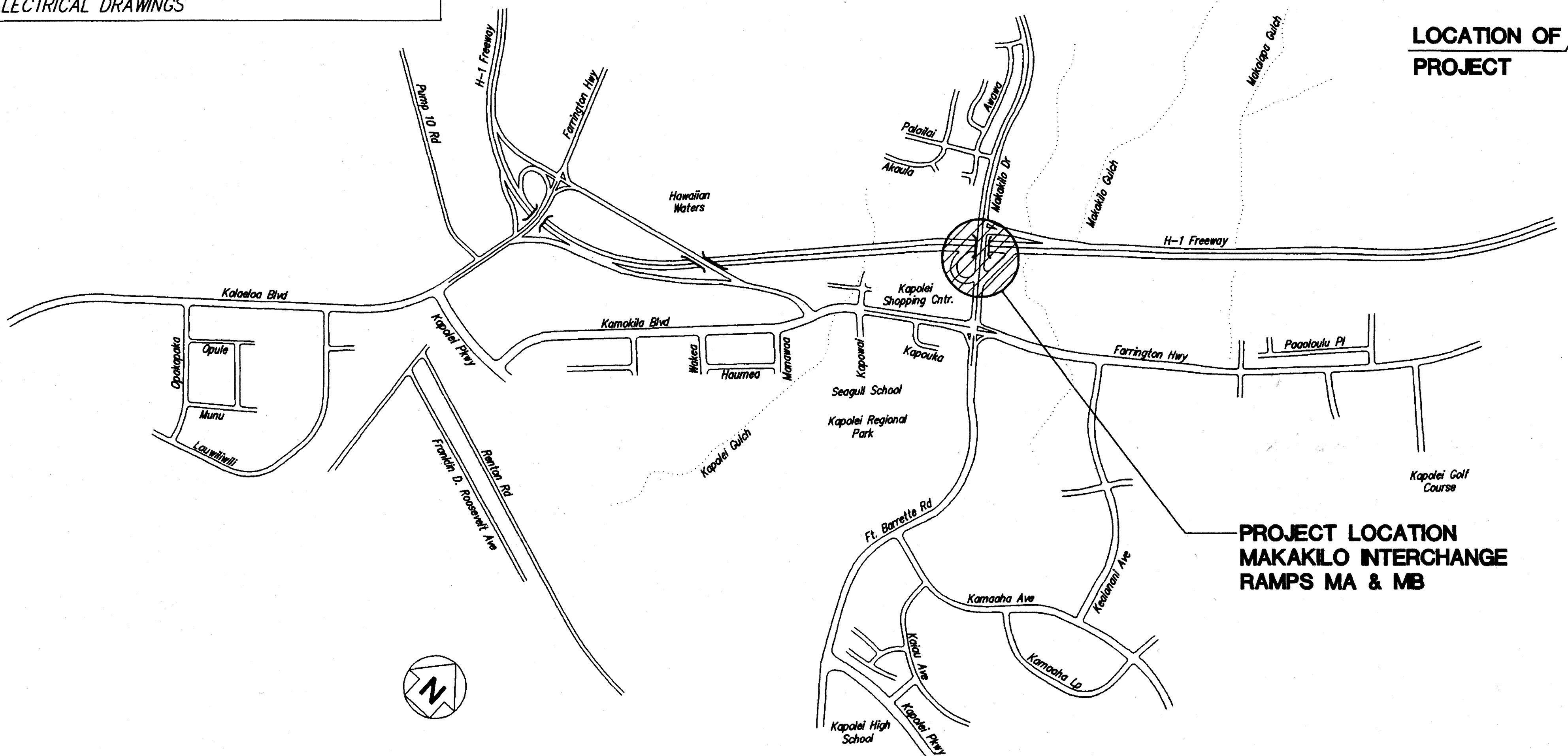
FED. ROAD DIST. NO.	STATE	PROJ. NO.	FISCAL YEAR	SHEET NO.	TOTAL SHEETS
HAWAII	HAWAII	H1A-01-02M	2003	1	88



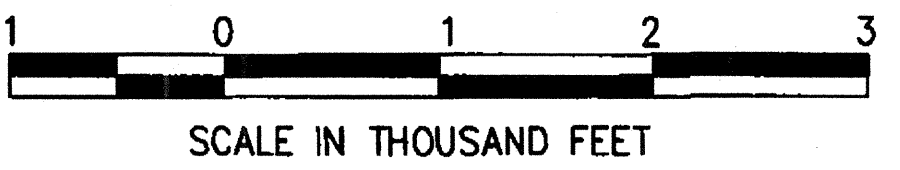
STATE OF HAWAII
 DEPARTMENT OF TRANSPORTATION
 HIGHWAYS DIVISION
 HONOLULU, HAWAII
"AS-BUILT"
 PLANS FOR
INTERSTATE ROUTE H-1 REHABILITATION
VICINITY OF MAKAKILO INTERCHANGE
PROJECT NO. H1A-01-02M
 DISTRICT OF EWA
 ISLAND OF OAHU



LOCATION OF PROJECT



**PROJECT LOCATION
MAKAKILO INTERCHANGE
RAMPS MA & MB**



LOCATION PLAN

FEDERAL AID PROJECTS PREVIOUSLY CONSTRUCTED
 OR UNDER CONSTRUCTION
 MILE POST 1.00 TO MILE POST 1.25

CHANGES MADE DURING CONSTRUCTION HAVE BEEN
 INCORPORATED ON THESE PLANS EXCEPT CHANGES
 IN THE ORIGINAL THEORETICAL QUANTITIES. FOR
 ACTUAL QUANTITIES, REFER TO PROJECT LOGS
 AND/OR COMPUTATION BOOK.

6/13/03	Deleted Design Designation Table
DATE	REVISION
DEPARTMENT OF TRANSPORTATION STATE OF HAWAII	
APPROVED:	
<i>[Signature]</i>	5/16/03
DIR. OF TRANSPORTATION	DATE

MITSUNAGA & ASSOCIATES
 DESIGNED BY
 C. KURASHIMA
 P. S. & E. BY
 692-7578
 APRIL 2003
 DATE