

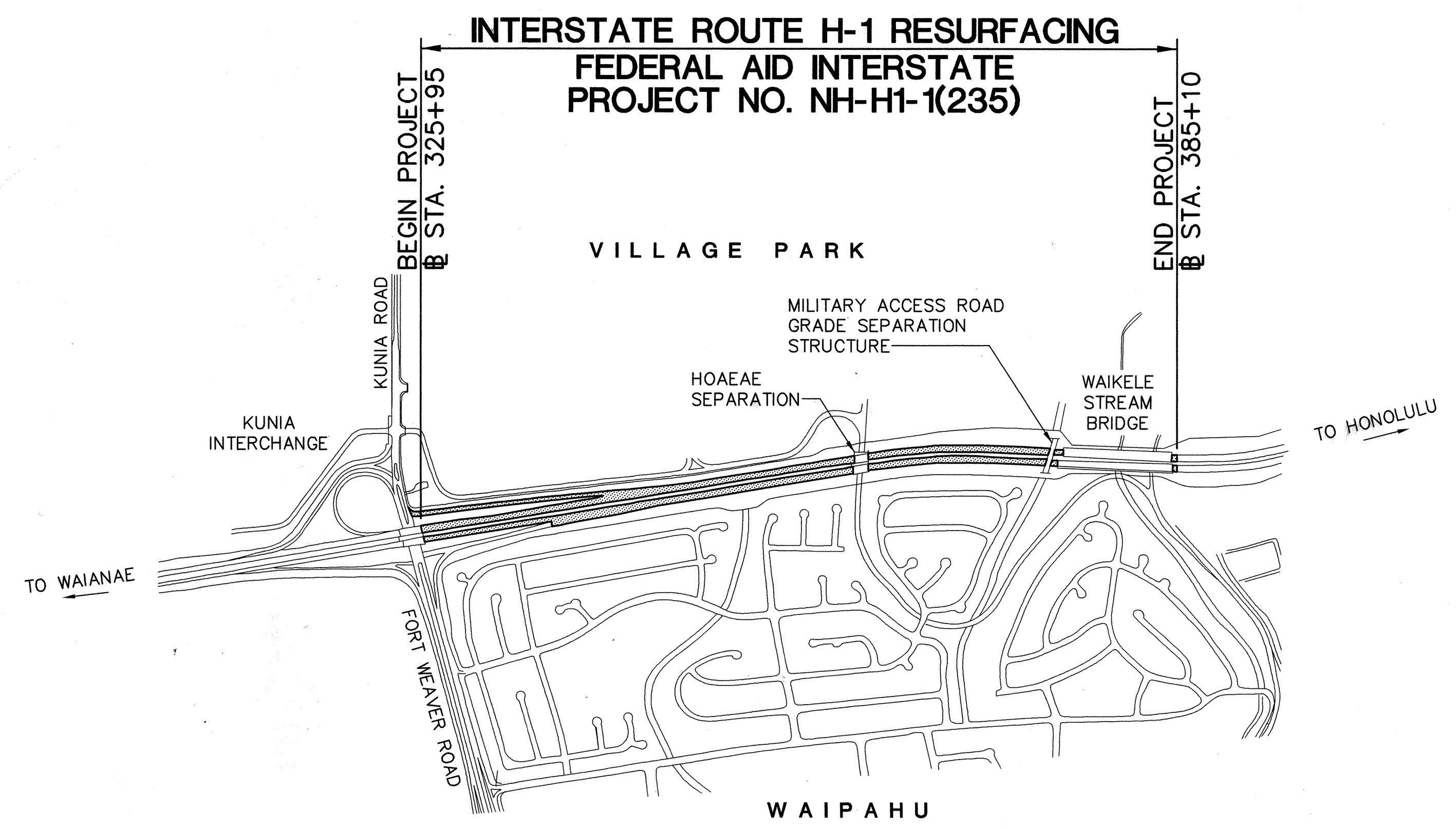
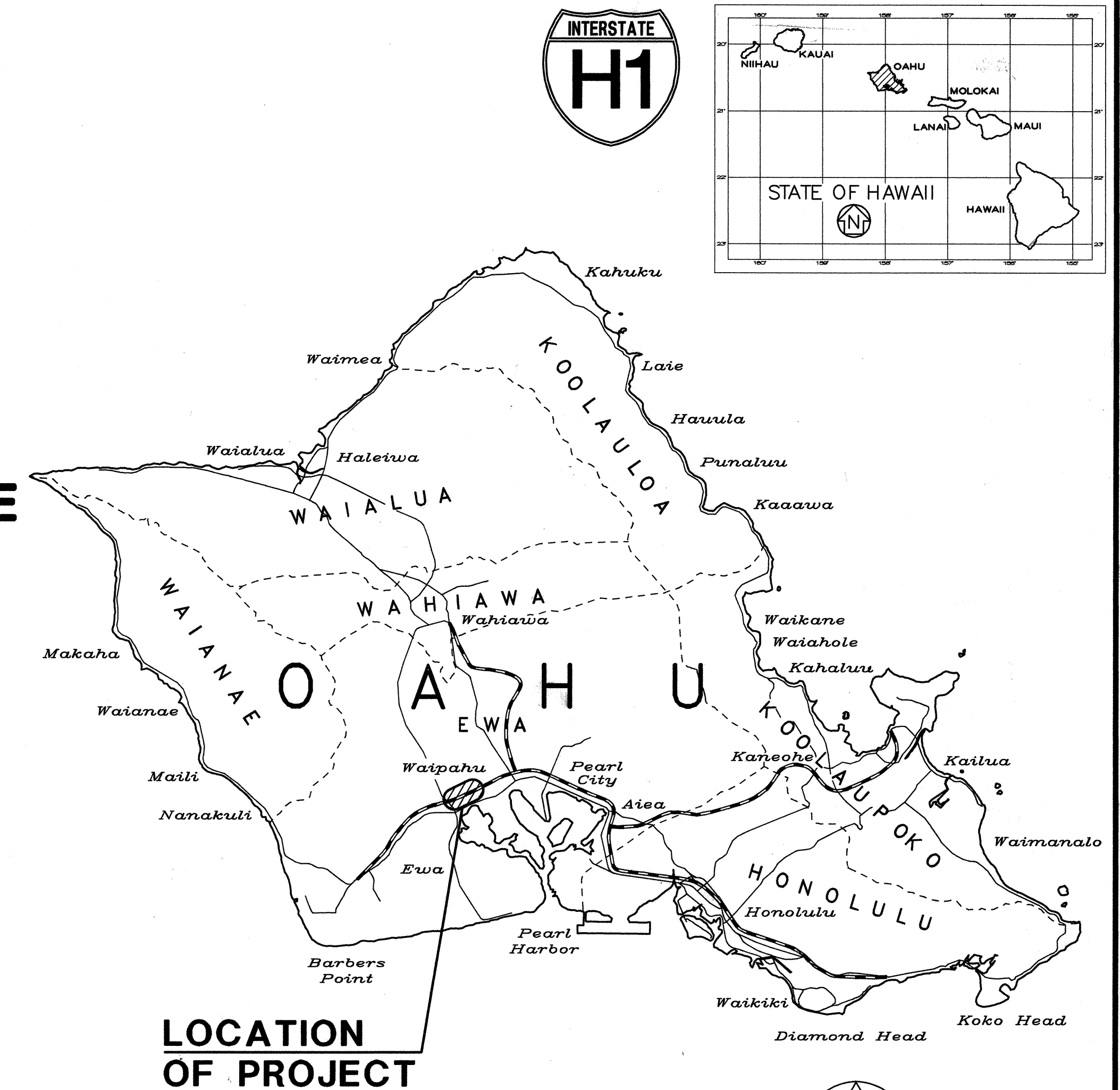
INDEX TO DRAWINGS	
SHEET NO.	DESCRIPTION
1	TITLE SHEET
2	STANDARD PLANS SUMMARY
3	GENERAL NOTES AND LEGEND
4	NPDES GENERAL NOTES
5-8	TYPICAL SECTIONS
① 9-14	ROADWAY PLANS
15-21	DRAINAGE PLANS
22-29	PAVEMENT MARKING AND SIGNING PLANS
30-43	CONSTRUCTION PHASING PLANS
44-45	TRAFFIC SUMMARIES
46-56	CROSS SECTIONS
57-73	HIGHWAY LIGHTING
74-84	GUARDRAIL DETAILS

Sheet No. C.O.13S-1 is a supplementary sheet to this project. Total sheet count after "AS-BUILT" posting ~~85~~ <sup>86</sup> sheets.

Sheet No. 85-1 was also added during "As-Built" posting.

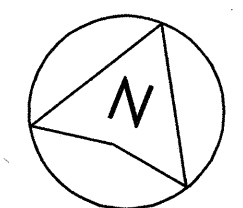

STATE OF HAWAII  
DEPARTMENT OF TRANSPORTATION  
HIGHWAYS DIVISION  
HONOLULU, HAWAII  
"AS-BUILT"  
PLANS FOR  
**INTERSTATE ROUTE H-1 RESURFACING**  
**KUNIA INTERCHANGE TO WAIKELE STREAM BRIDGE**  
**FEDERAL AID PROJECT NO. NH-H1-1(235)**

DISTRICT OF EWA  
ISLAND OF OAHU

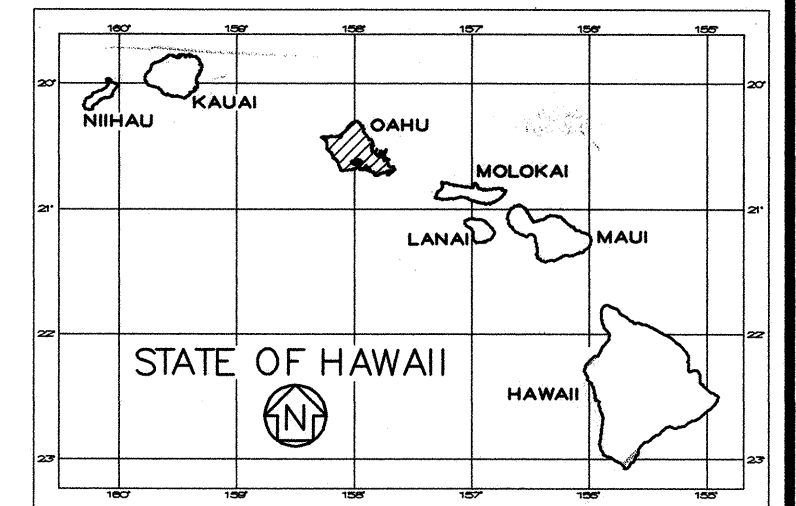


**GENERAL LOCATION PLAN**

NET LENGTH OF PROJECT ..... 1.37 MILES



FED. ROAD DIST. NO.	STATE	FED. AID PROJ. NO.	FISCAL YEAR	SHEET NO.	TOTAL SHEETS
HAWAII	HAW.	NH-H1-1(235)	1999	1	84



HAWAII PACIFIC ENGINEERS  
DESIGNED BY  
PETER CHAN  
P. S. & E. BY  
837-8046  
APR. 1999  
DATE  
PM: CDK, FAL  
OPER: 04/23/99  
REVISED: 04/23/99  
FILE: 9814-01  
DATE: 6/3/98  
SCALE: 1" = 1  
FILE: 9814-01

CHANGES MADE DURING CONSTRUCTION HAVE BEEN INCORPORATED ON THESE PLANS EXCEPT CHANGES IN THE ORIGINAL THEORETICAL QUANTITIES. FOR ACTUAL QUANTITIES, REFER TO PROJECT LEDGER AND/OR COMPUTATION BOOK.

**DESIGN DESIGNATION**

ADT (1999)	130,450
ADT (2009)	184,370
DHV	19,050
D	55/45
T24	5.0 %
V	70 M.P.H.

DEPARTMENT OF TRANSPORTATION  
STATE OF HAWAII  
APPROVED:  
*[Signature]* 5/6/99  
DIR. OF TRANSPORTATION DATE