

INDEX TO DRAWINGS	
SHEET NO.	DESCRIPTION
1	TITLE SHEET
2	STANDARD PLAN SUMMARY
3	GENERAL NOTES
4 - 5	TYPICAL SECTIONS
6 - 7	ROADWAY PLANS
8	PAVEMENT MARKING LEGEND, DETAIL, & NOTES
9 - 10	PAVEMENT MARKING & SIGNING PLANS
11	LOOP DETECTOR PLAN
12	LOOP DETECTOR DETAILS
13	TRAFFIC SUMMARIES

STATE OF HAWAII

DEPARTMENT OF TRANSPORTATION

HIGHWAYS DIVISION

HONOLULU, HAWAII

"AS-BUILT"

PLANS FOR

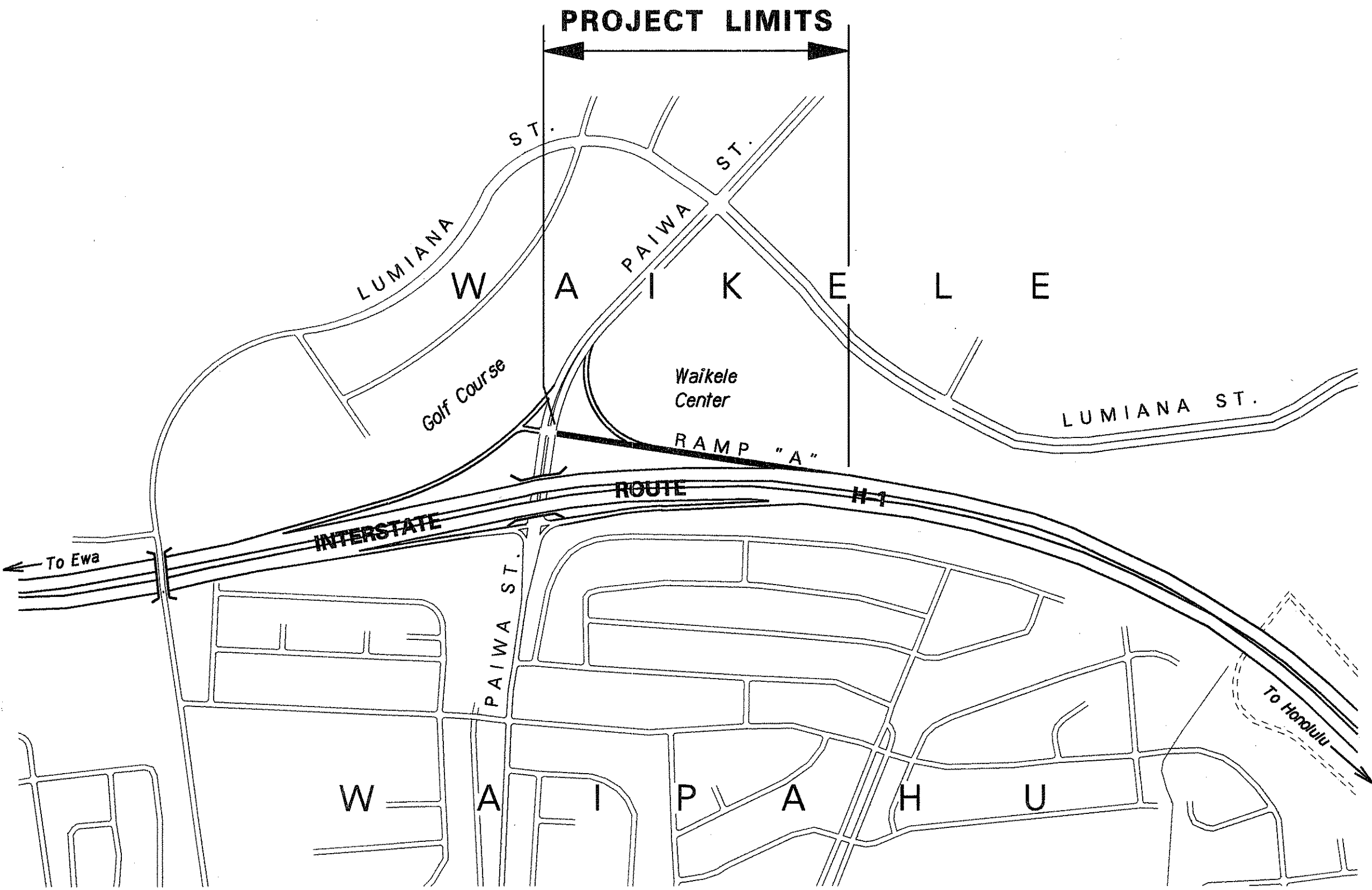
INTERSTATE ROUTE H-1

RESURFACING OF WAIKELE OFF-RAMP (OUTBOUND)

PROJECT NO. H1C-02-98M

DISTRICT OF EWA

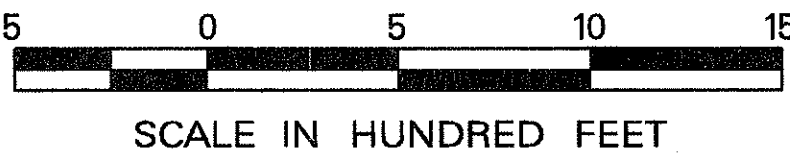
ISLAND OF OAHU



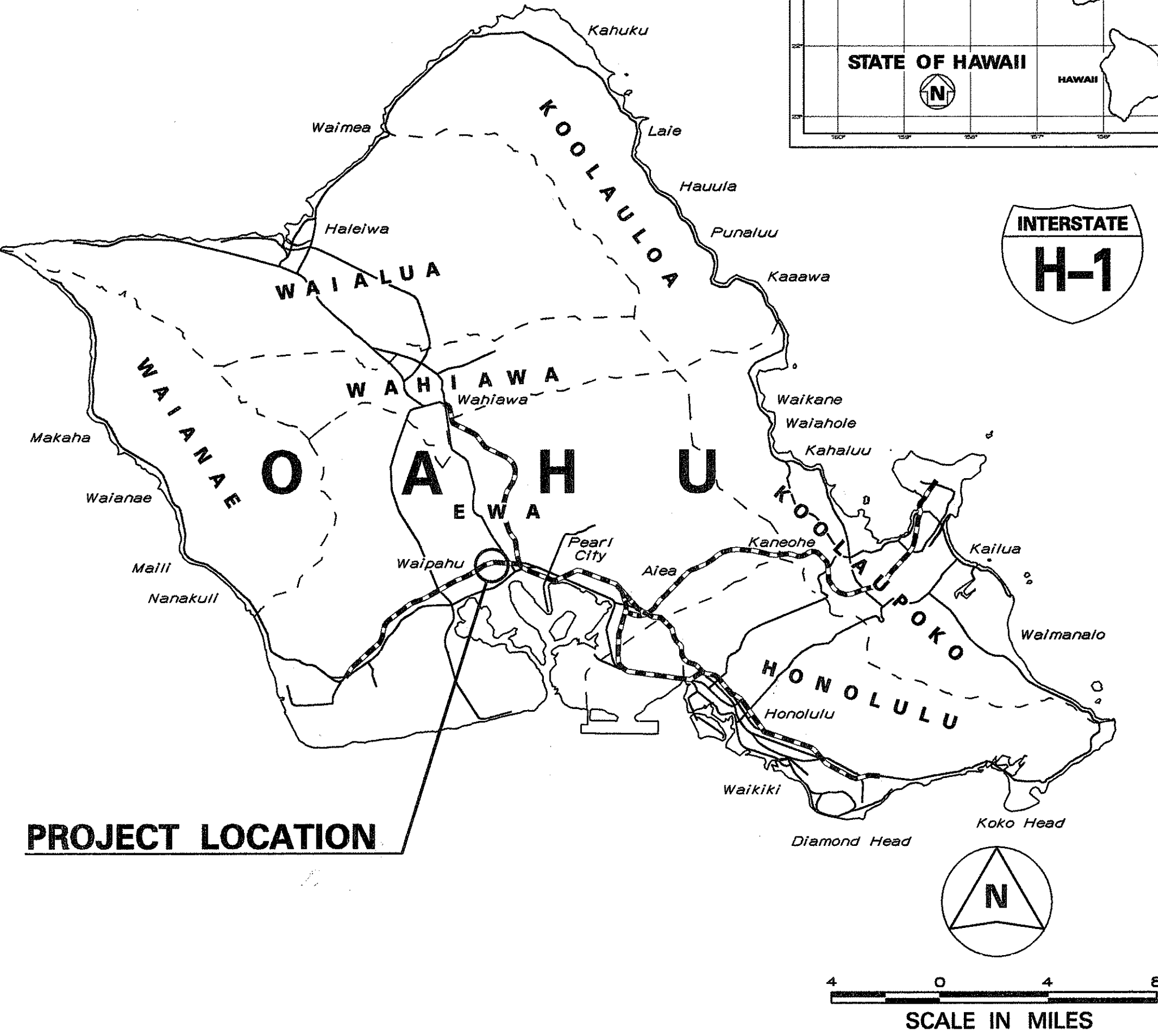
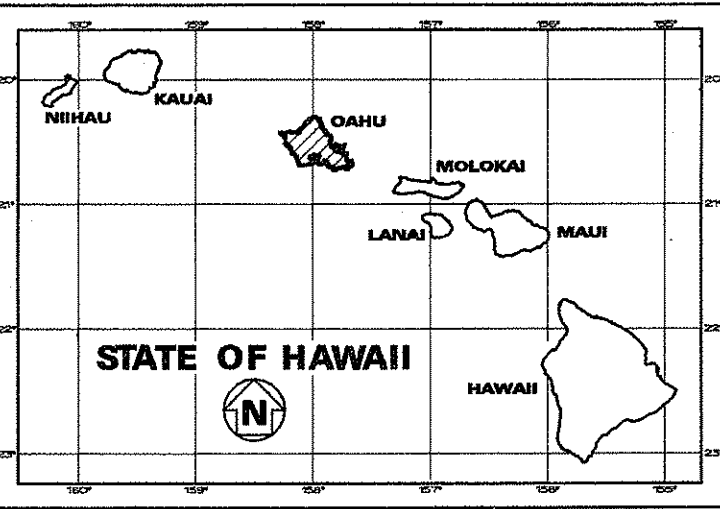
LAYOUT PLAN

GROSS LENGTH OF PROJECT.....0.37 MILES

NET LENGTH OF PROJECT.....0.37 MILES



FED. ROAD DIST. NO.	STATE	FED. AID PROJ. NO.	FISCAL YEAR	SHEET NO.	TOTAL SHEETS
HAWAII	HAW.	H1C-02-98M	1998	1	13



FEDERAL AID INTERSTATE PROJECTS PREVIOUSLY CONSTRUCTED OR UNDER CONSTRUCTION

MILE POST 7.40

NO SIGNIFICANT CHANGES WERE MADE DURING CONSTRUCTION ON THESE PLANS EXCEPT CHANGES IN THE ORIGINAL THEORETICAL QUANTITIES. FOR ACTUAL QUANTITIES, REFER TO PROJECT LEDGER AND/OR COMPUTATION BOOK.

Robert Shin

RESIDENT ENGINEER

2-12-99

DATE

DEPARTMENT OF TRANSPORTATION STATE OF HAWAII	
APPROVED:	5/13/98
DIR. OF TRANSPORTATION	DATE

DESIGN UNIT "D"

DESIGNED BY

K. Tatsuguchi

P. S. & E. BY

587-2244

PHONE

Apr., 1998

DATE