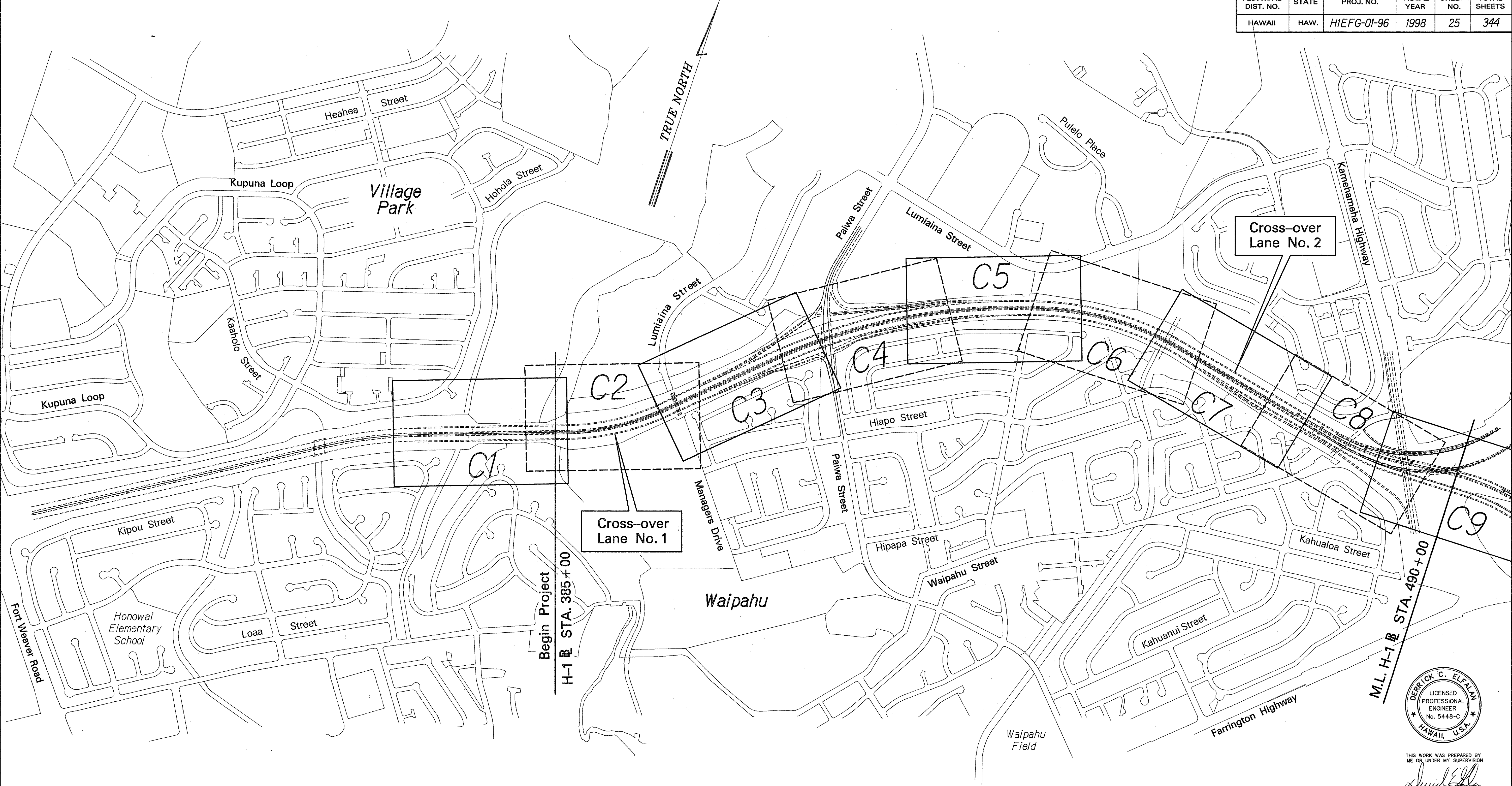


FED. ROAD DIST. NO.	STATE	PROJ. NO.	FISCAL YEAR	SHEET NO.	TOTAL SHEETS
HAWAII	HAW.	HIEFG-01-96	1998	25	344

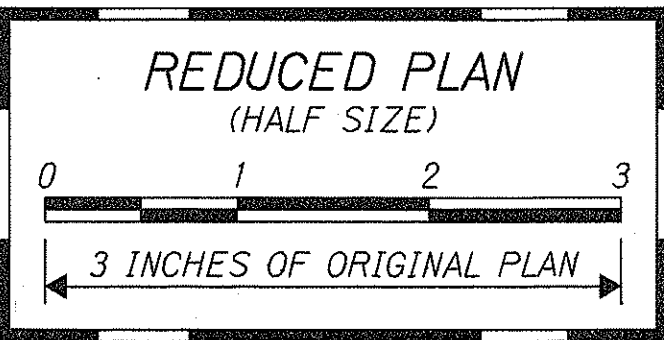


ORIGINAL PLAN	SURVEY PLOTTED BY	DATE
	DRAWN BY	
	DESIGNED BY	
	CHECKED BY	
NOTE BOOK		

LEGEND:

C1 Plan Sheet Corresponding To Roadway Plan Drawing No. C1

GENERAL LAYOUT PLAN - 1



THIS WORK WAS PREPARED BY ME OR UNDER MY SUPERVISION
Derrick C. Elfaan
 P.E., Inc.
 600 PARK ENGINEERING

STATE OF HAWAII
 DEPARTMENT OF TRANSPORTATION
 HIGHWAYS DIVISION

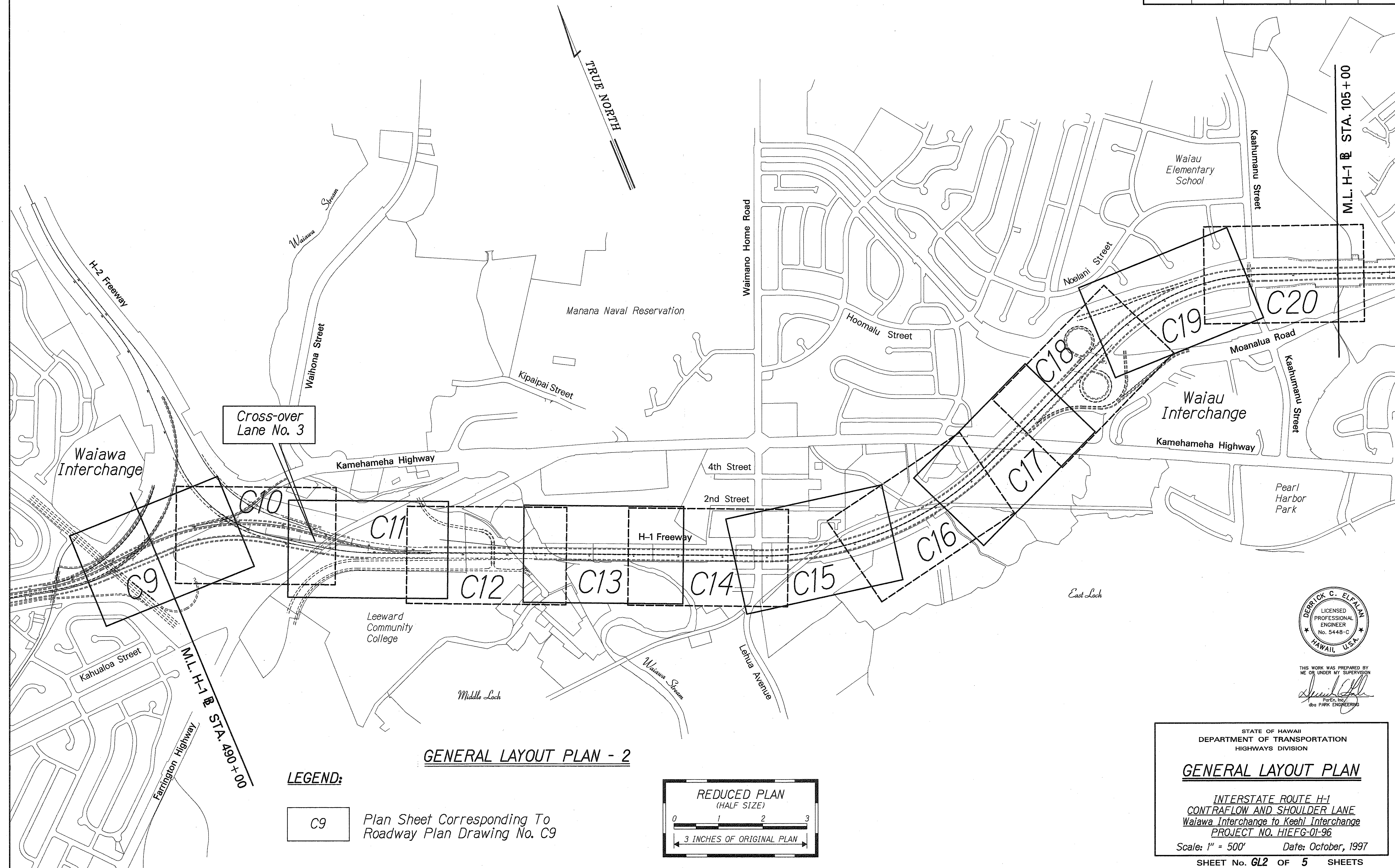
GENERAL LAYOUT PLAN

INTERSTATE ROUTE H-1
 CONTRAFLOW AND SHOULDER LANE
 Waiawa Interchange to Keolu Interchange
 PROJECT NO. HIEFG-01-96

Scale: 1" = 500' Date: October, 1997

SHEET No. 61 OF 5 SHEETS

FED. ROAD DIST. NO.	STATE	PROJ. NO.	FISCAL YEAR	SHEET NO.	TOTAL SHEETS
HAWAII	HAW.	HIEFG-01-96	1998	26	344



ORIGINAL PLAN	SURVEY PLOTTED BY	DATE
NOTE BOOK	DRAWN BY	
	DESIGNED BY	
	CHECKED BY	

LEGEND:

C9 Plan Sheet Corresponding To Roadway Plan Drawing No. C9

GENERAL LAYOUT PLAN - 2



THIS WORK WAS PREPARED BY ME OR UNDER MY SUPERVISION

Derrick C. Elfalm

PoreEn, Inc.
dba PARK ENGINEERS

STATE OF HAWAII
DEPARTMENT OF TRANSPORTATION
HIGHWAYS DIVISION

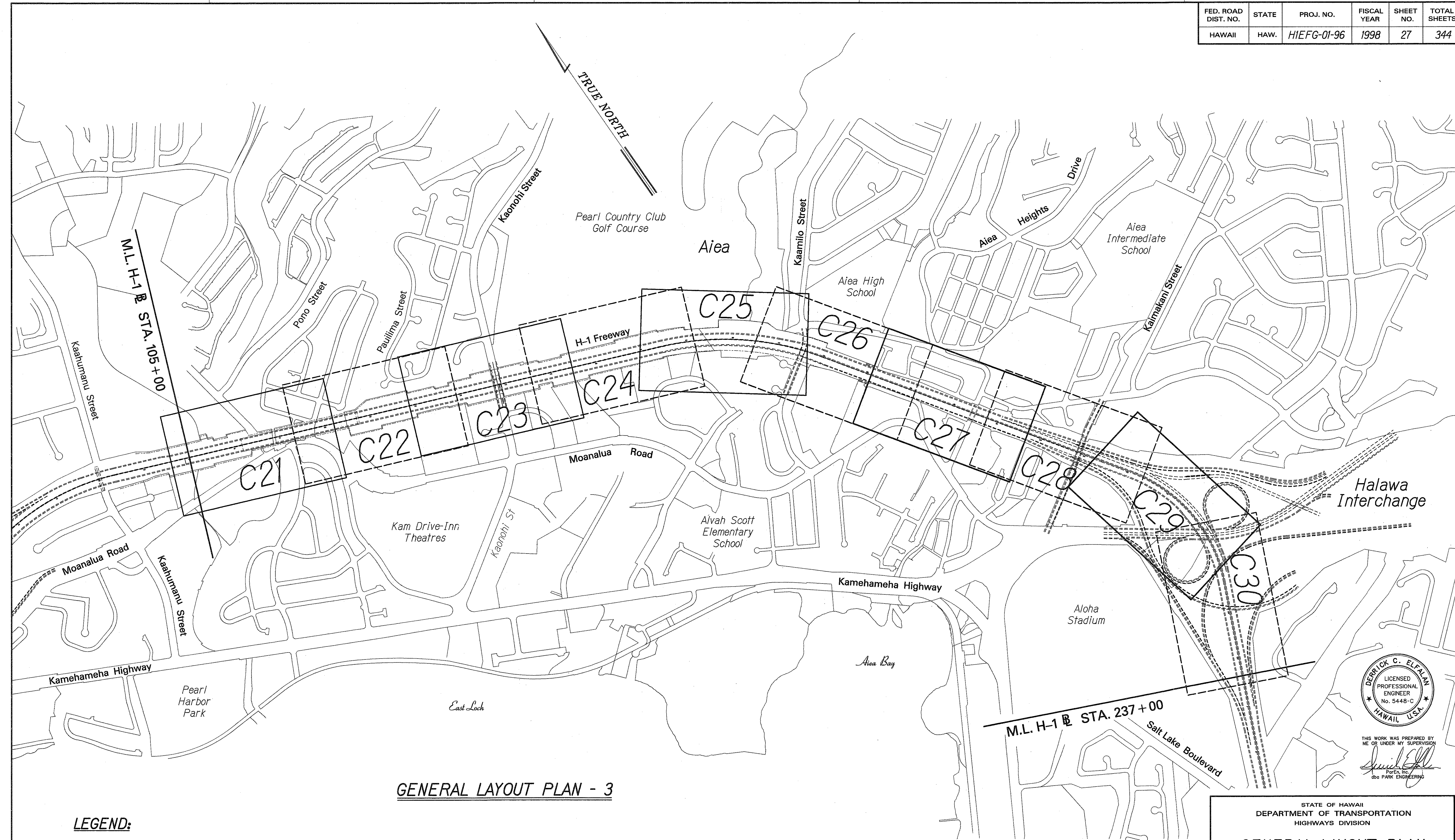
GENERAL LAYOUT PLAN

INTERSTATE ROUTE H-1
CONTRAFLOW AND SHOULDER LANE
Waiawa Interchange to Keahi Interchange
PROJECT NO. HIEFG-01-96

Scale: 1" = 500' Date: October, 1997

SHEET No. 62 OF 5 SHEETS

FED. ROAD DIST. NO.	STATE	PROJ. NO.	FISCAL YEAR	SHEET NO.	TOTAL SHEETS
HAWAII	HAW.	HIEFG-01-96	1998	27	344


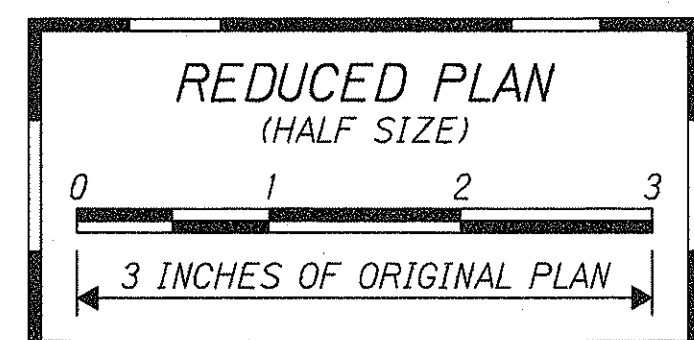


ORIGINAL PLAN	SURVEY PLOTTED BY	DATE
NOTE BOOK	DRAWN BY	
	DESIGNED BY	
	CHECKED BY	

LEGEND:

C21 Plan Sheet Corresponding To Roadway Plan Drawing No. C21

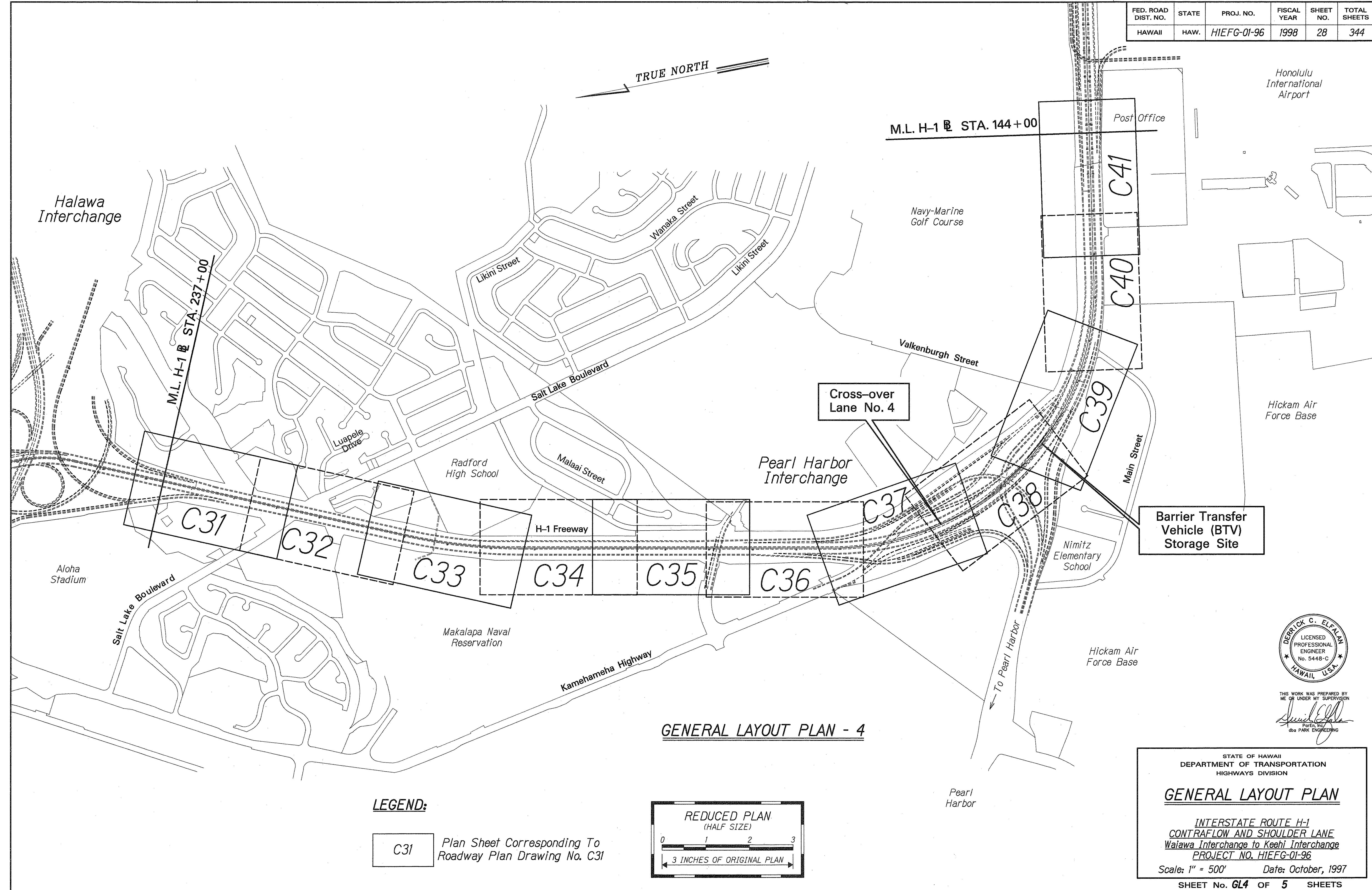
GENERAL LAYOUT PLAN - 3



THIS WORK WAS PREPARED BY ME OR UNDER MY SUPERVISION
[Signature]
 Pore, Inc.
 dba PARK ENGINEERING

STATE OF HAWAII
DEPARTMENT OF TRANSPORTATION
HIGHWAYS DIVISION
GENERAL LAYOUT PLAN
INTERSTATE ROUTE H-1
CONTRAFLOW AND SHOULDER LANE
Waialae Interchange to Keolu Interchange
PROJECT NO. HIEFG-01-96
Scale: 1" = 500' Date: October, 1997
SHEET No. **GL3** OF 5 SHEETS

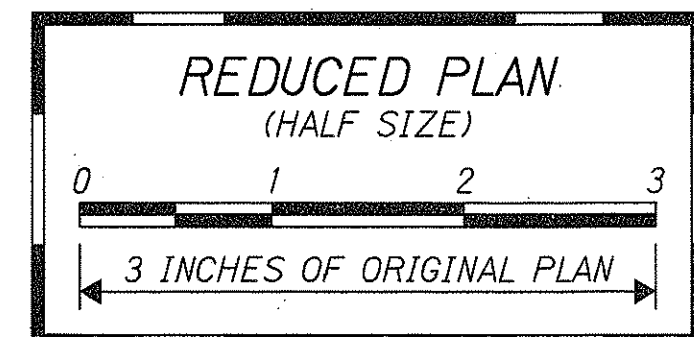
FED. ROAD DIST. NO.	STATE	PROJ. NO.	FISCAL YEAR	SHEET NO.	TOTAL SHEETS
HAWAII	HAW.	HIEFG-01-96	1998	28	344



ORIGINAL PLAN	SURVEY PLOTTED BY	DATE
NOTE BOOK	DRAWN BY	
	DESIGNED BY	
	CHECKED BY	

LEGEND:

C31 Plan Sheet Corresponding To Roadway Plan Drawing No. C31



THIS WORK WAS PREPARED BY ME OR UNDER MY SUPERVISION
Derrick C. Elfa
 DERRICK C. ELFA
 P.E., INC.
 200 PARK ENGINEERING

STATE OF HAWAII
 DEPARTMENT OF TRANSPORTATION
 HIGHWAYS DIVISION

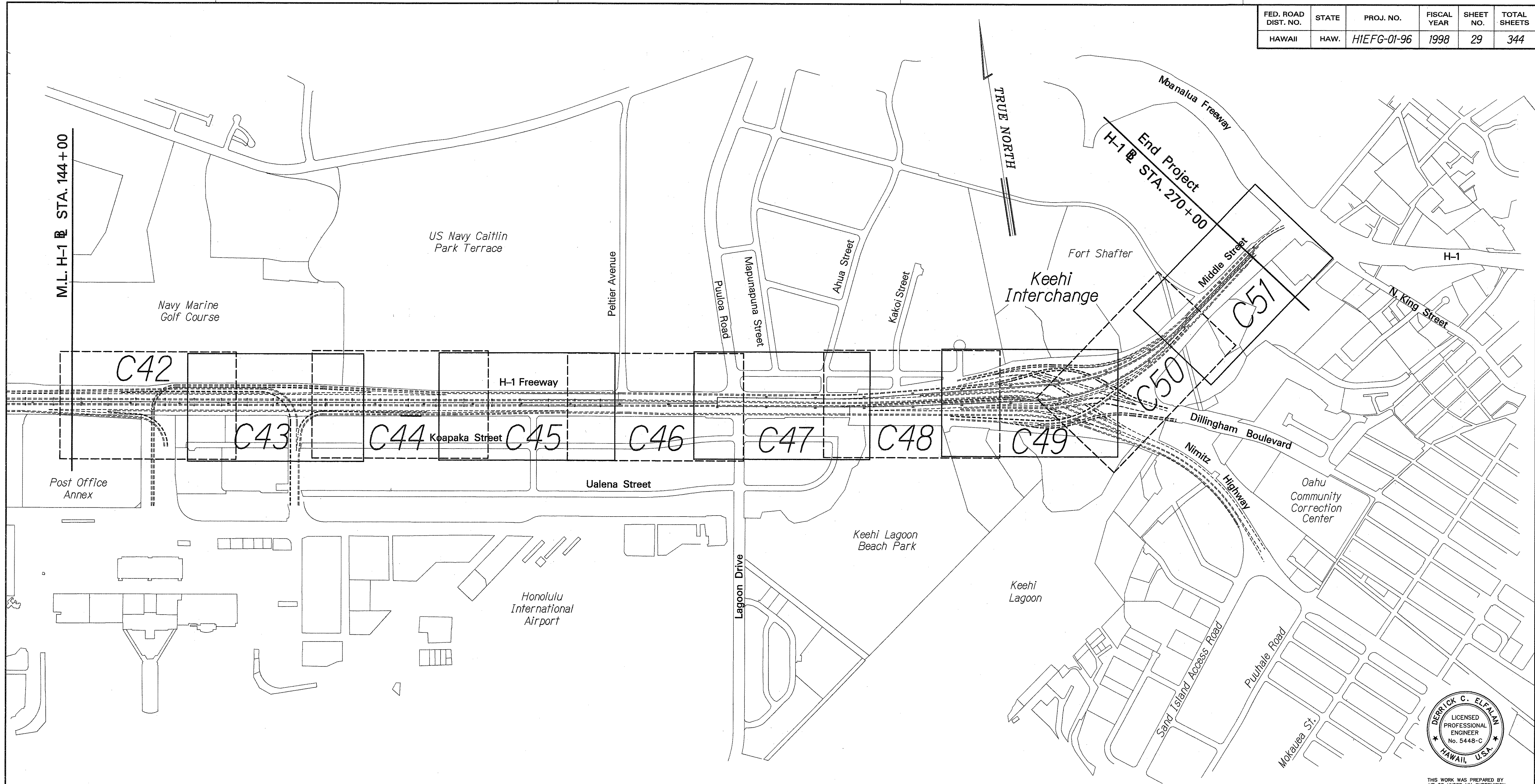
GENERAL LAYOUT PLAN

INTERSTATE ROUTE H-1
 CONTRAFLOW AND SHOULDER LANE
 Waiawa Interchange to Keolu Interchange
 PROJECT NO. HIEFG-01-96

Scale: 1" = 500' Date: October, 1997

SHEET No. 64 OF 5 SHEETS


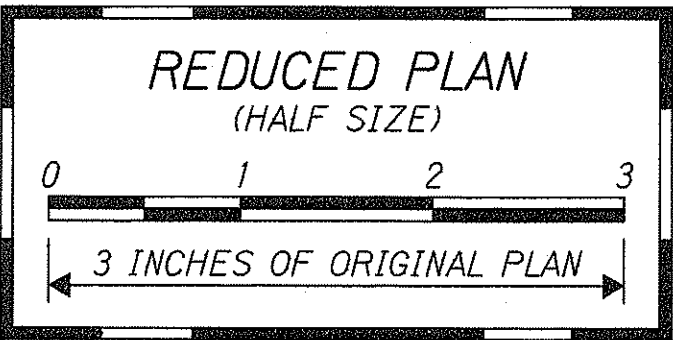
FED. ROAD DIST. NO.	STATE	PROJ. NO.	FISCAL YEAR	SHEET NO.	TOTAL SHEETS
HAWAII	HAW.	HIEFG-01-96	1998	29	344



LEGEND:

C42 Plan Sheet Corresponding To
Roadway Plan Drawing No. C42

GENERAL LAYOUT PLAN - 5



THIS WORK WAS PREPARED BY
ME OR UNDER MY SUPERVISION
Derrick C. Elfaian
Per En, Inc.
dba PARK ENGINEERING

STATE OF HAWAII
DEPARTMENT OF TRANSPORTATION
HIGHWAYS DIVISION

GENERAL LAYOUT PLAN

INTERSTATE ROUTE H-1
CONTRAFLOW AND SHOULDER LANE
Waialae Interchange to Keehi Interchange
PROJECT NO. HIEFG-01-96
Scale: 1" = 500' Date: October, 1997
SHEET No. **GL5** OF **5** SHEETS

ORIGINAL PLAN	SURVEY PLOTTED BY	DATE
NOTE BOOK	DRAWN BY	
	DESIGNED BY	
	CHECKED BY	