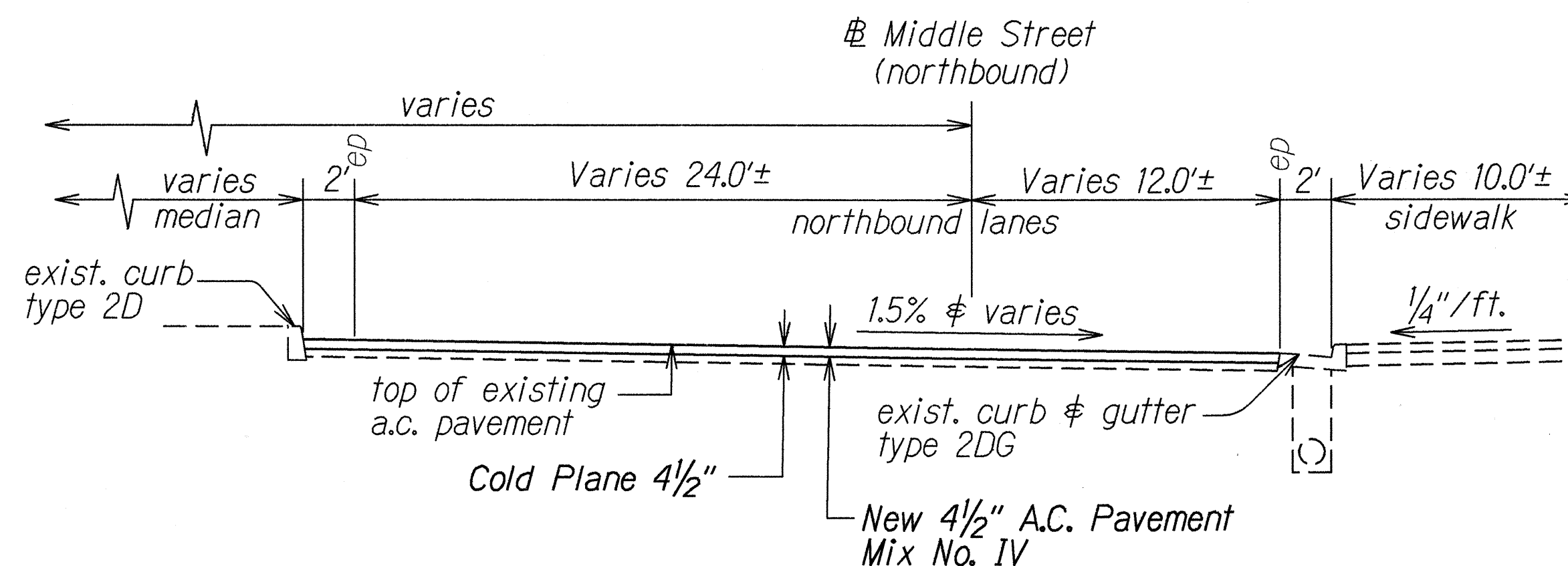
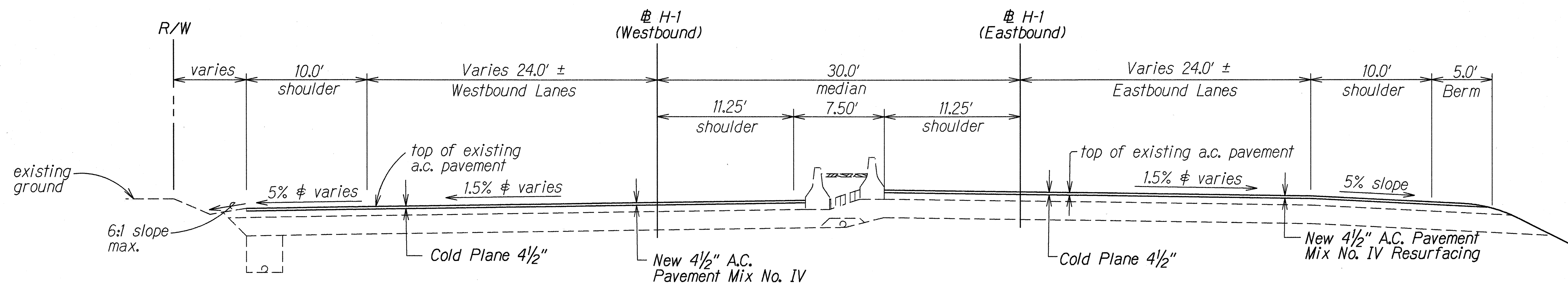


FED. ROAD DIST. NO.	STATE	PROJ. NO.	FISCAL YEAR	SHEET NO.	TOTAL SHEETS
HAWAII	HAW.	HIH-01-97M	1997	5	26



**TYPICAL SECTION - MIDDLE STREET**  
Scale: 1"=5'

NOTE: Pavement structure for Middle St. (SB) Roadway is identical to the one shown for Middle St. (NB) Roadway.



**TYPICAL SECTION - INTERSTATE ROUTE H-1**  
Scale: 1"=5'

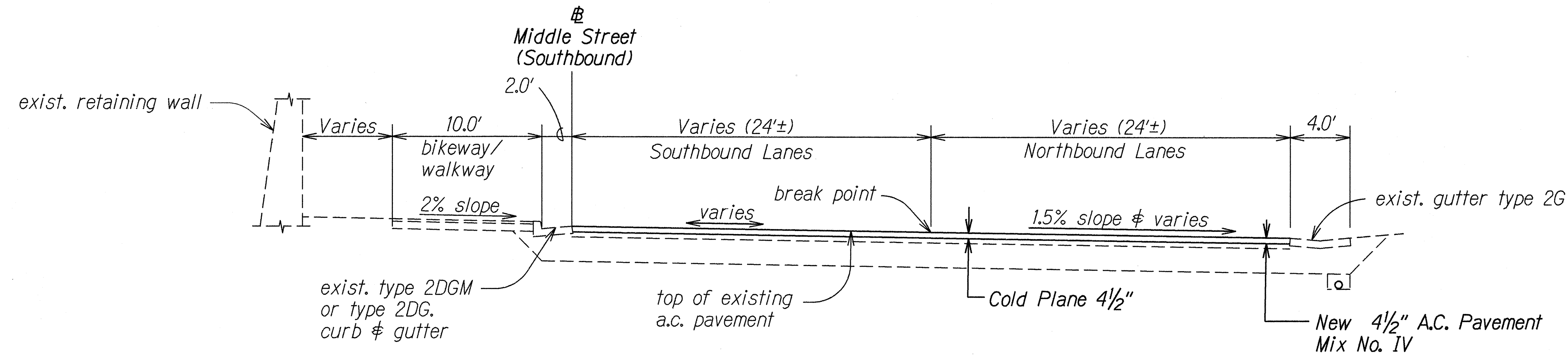
DESIGNED BY	DATE
TRACED BY	1/5/22/97
NOTES	
QUANTITIES	
CHECKED BY	

STATE OF HAWAII  
DEPARTMENT OF TRANSPORTATION  
HIGHWAYS DIVISION

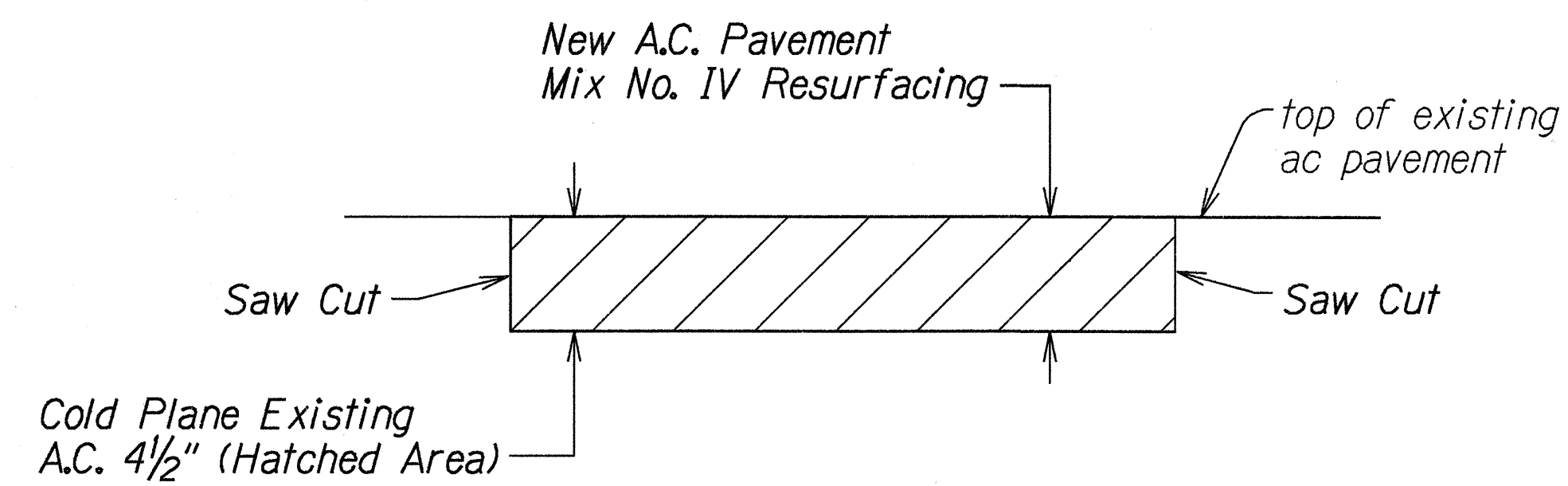
**TYPICAL SECTIONS**  
INTERSTATE ROUTE H-1  
AND MIDDLE STREET RESURFACING  
North King St. to Kamehameha Hwy.  
Project No. HIH-01-97M  
Scale: As Shown      Date: May, 1997

SHEET No. 1 OF 2 SHEETS

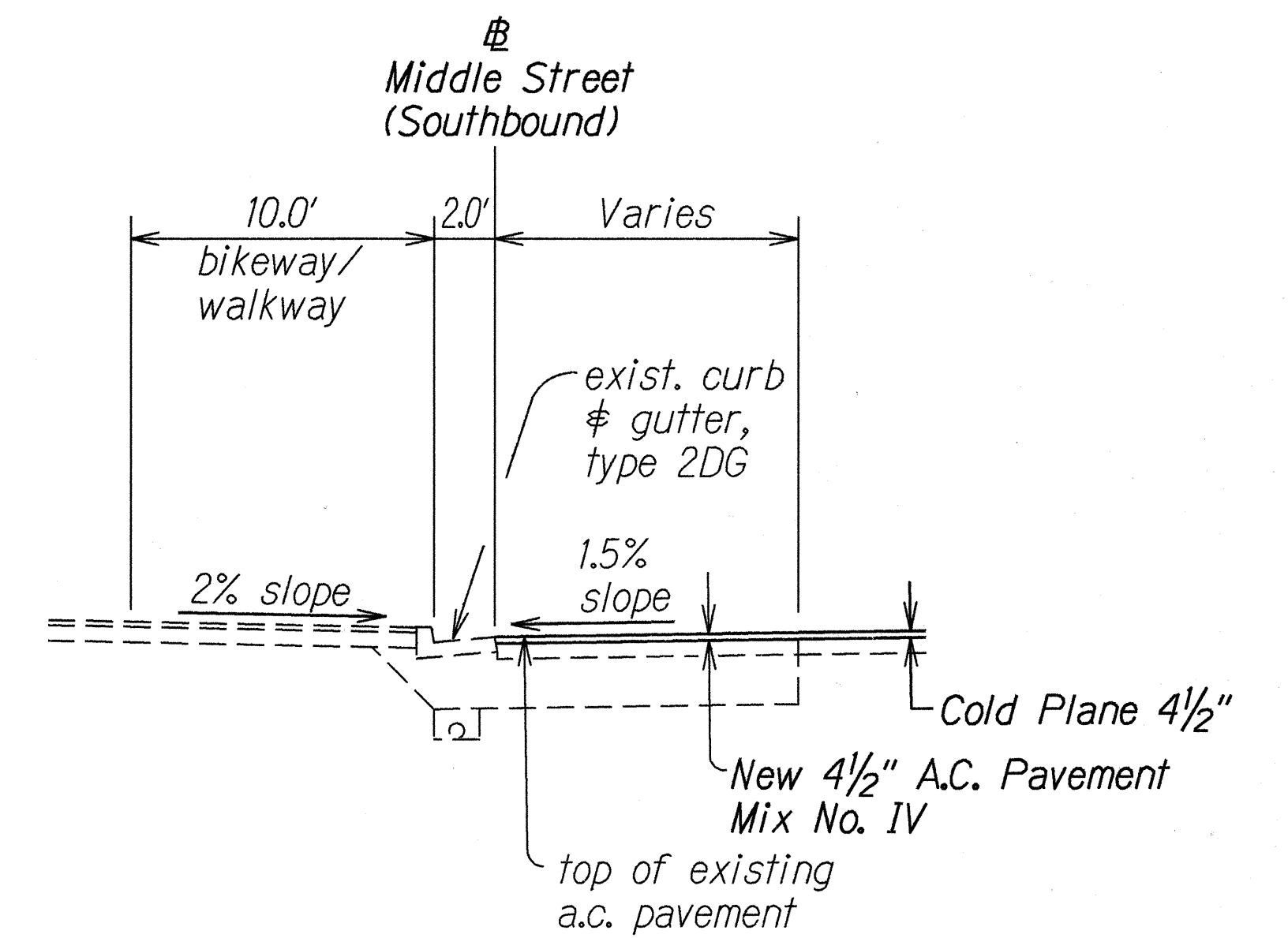
FED. ROAD DIST. NO.	STATE	PROJ. NO.	FISCAL YEAR	SHEET NO.	TOTAL SHEETS
HAWAII	HAW.	HIH-01-97M	1997	6	26



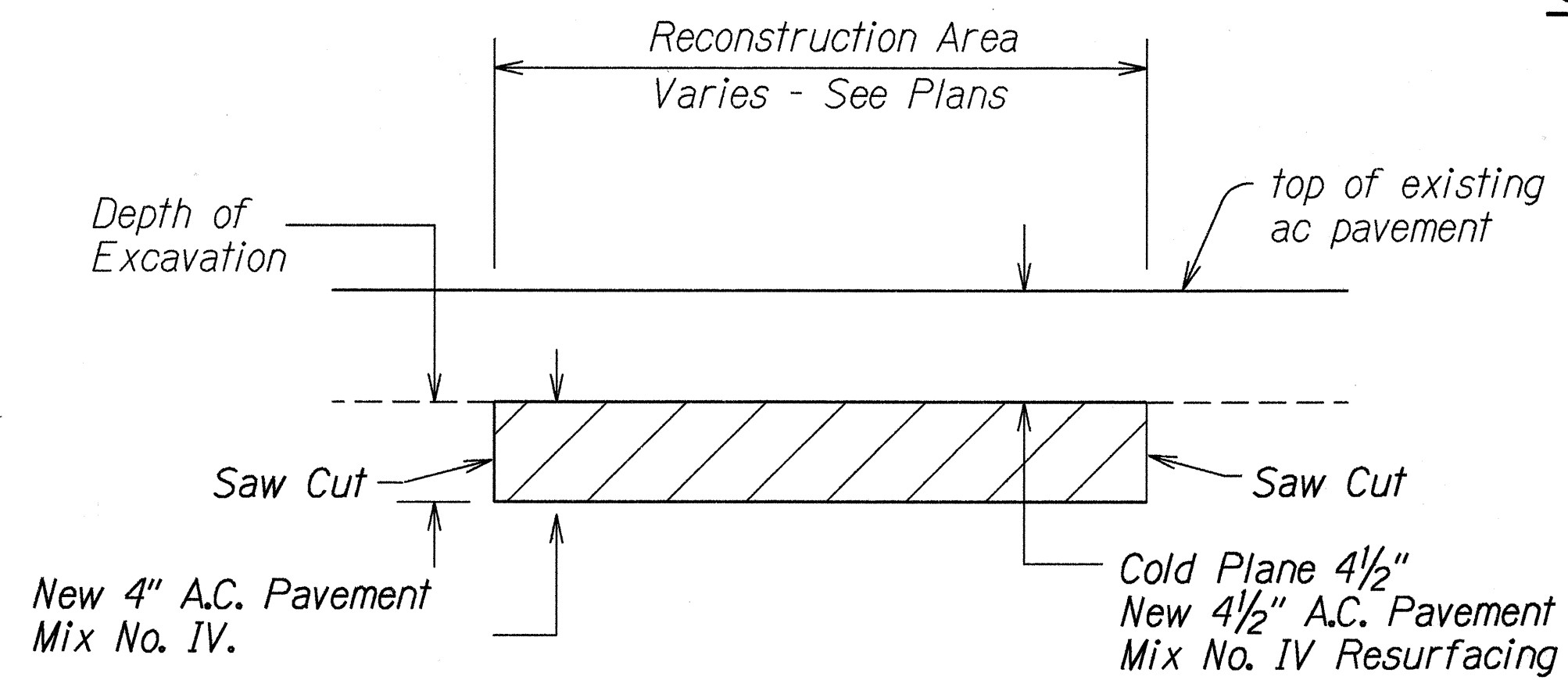
**TYPICAL SECTION - MIDDLE STREET**  
**SOUTHBOUND STA. 16+41 ± TO STA. 23+80±**  
 Scale: 1"=5'



**RESURFACING DETAIL**  
 Not to Scale



**TYPICAL SECTION - MIDDLE STREET**  
**SOUTHBOUND STA. 23+80± TO STA. 28+40±**  
 Scale: 1"=5'



**A.C. PAVEMENT RECONSTRUCTION DETAIL**  
 Not to Scale

ORIGINAL PLAN	SURVEY PLOTTED BY	DATE
NOTE BOOK	DRAWN BY G. Kawahito	1/26/97
DESIGNED BY L. Aburam/L. Fullinwider		
QUANTITIES BY		
CHECKED BY		

STATE OF HAWAII

DEPARTMENT OF TRANSPORTATION

HIGHWAYS DIVISION

TYPICAL SECTIONS

INTERSTATE ROUTE H-1

AND MIDDLE STREET RESURFACING

North King St. and Kamehameha Hwy.

Project No. HIH-01-97M

Scale: As Shown

Date: MAY, 1997

SHEET No. 2 OF 2 SHEETS