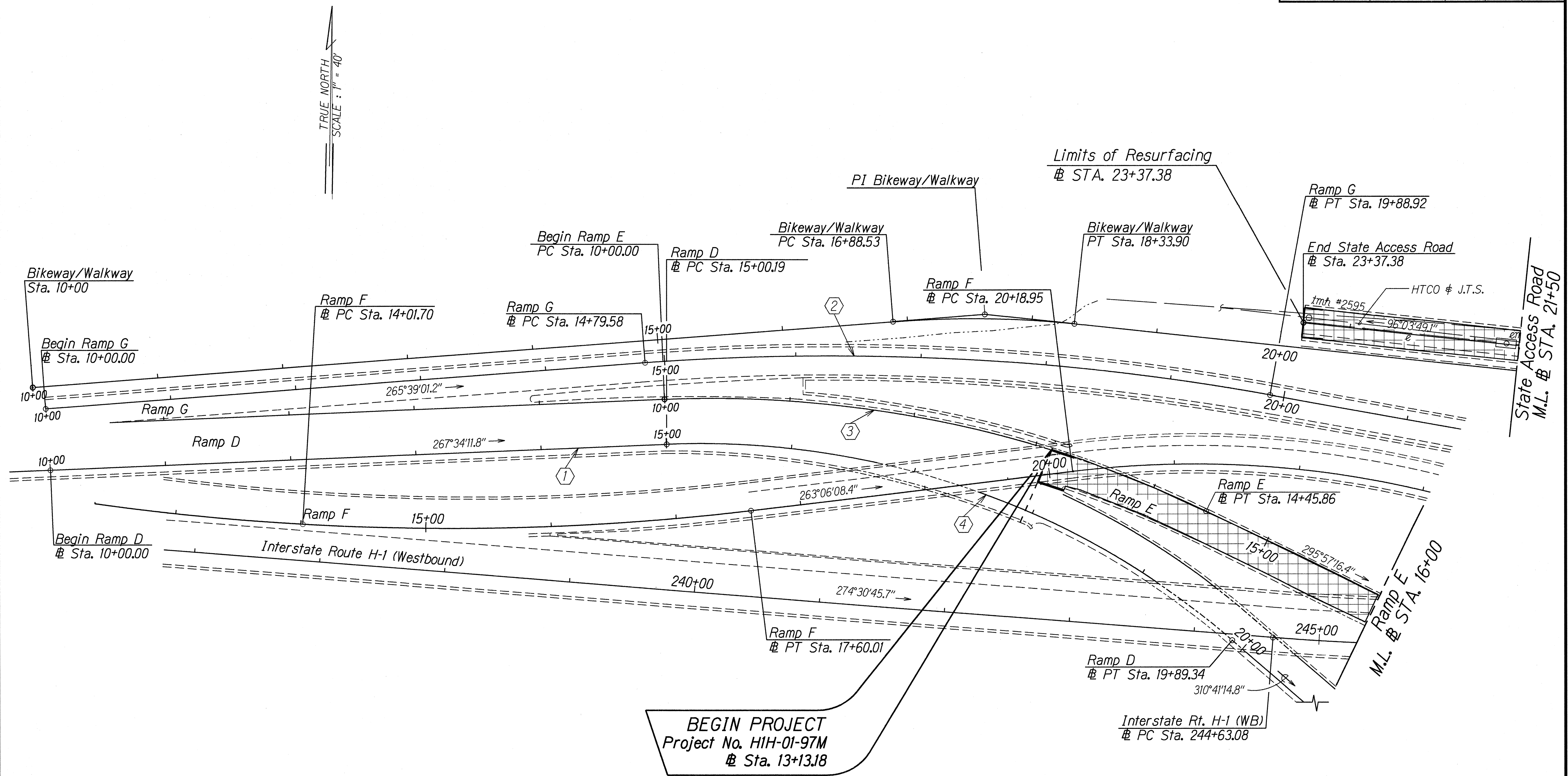


FED. ROAD DIST. NO.	STATE	PROJ. NO.	FISCAL YEAR	SHEET NO.	TOTAL SHEETS
HAWAII	HAW.	HIH-01-97M	1997	8	26



ORIGINAL PLAN	SURVEY PLOTTED BY	DATE
NOTE BOOK	DRAWN BY G. Kawanishi	2-10-97
DESIGNED BY	DESIGNED BY L. A. Kawanishi	
CHECKED BY	CHECKED BY	

STATE OF HAWAII
DEPARTMENT OF TRANSPORTATION
HIGHWAYS DIVISION

ROADWAY PLANS

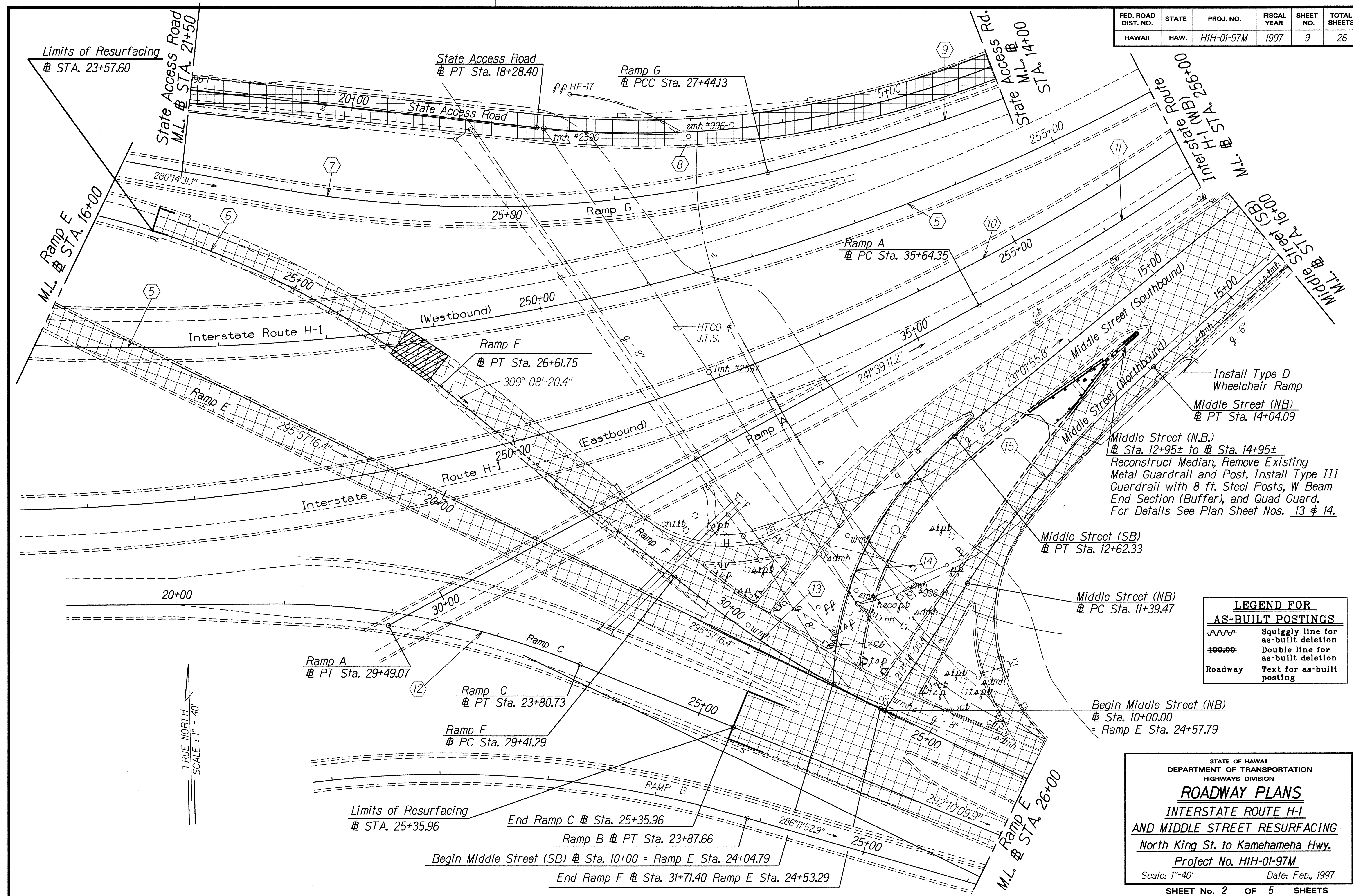
INTERSTATE ROUTE H-1
AND MIDDLE STREET RESURFACING

North King St. to Kamehameha Hwy.
Project No. HIH-01-97M

Scale: 1"=40' Date: Feb., 1997

SHEET No. 1 OF 5 SHEETS

FED. ROAD DIST. NO.	STATE	PROJ. NO.	FISCAL YEAR	SHEET NO.	TOTAL SHEETS
HAWAII	HAW.	HIH-01-97M	1997	9	26



ORIGINAL PLAN	DATE	2/1/97
DESIGNED BY	DESIGNED BY	DESIGNED BY
NOTED BY	NOTED BY	NOTED BY
CHECKED BY	CHECKED BY	CHECKED BY

LEGEND FOR AS-BUILT POSTINGS	
	Squiggly line for as-built deletion
	Double line for as-built deletion
	Text for as-built posting

STATE OF HAWAII
DEPARTMENT OF TRANSPORTATION
HIGHWAYS DIVISION

ROADWAY PLANS

**INTERSTATE ROUTE H-1
AND MIDDLE STREET RESURFACING**

North King St. to Kamehameha Hwy.
Project No. HIH-01-97M

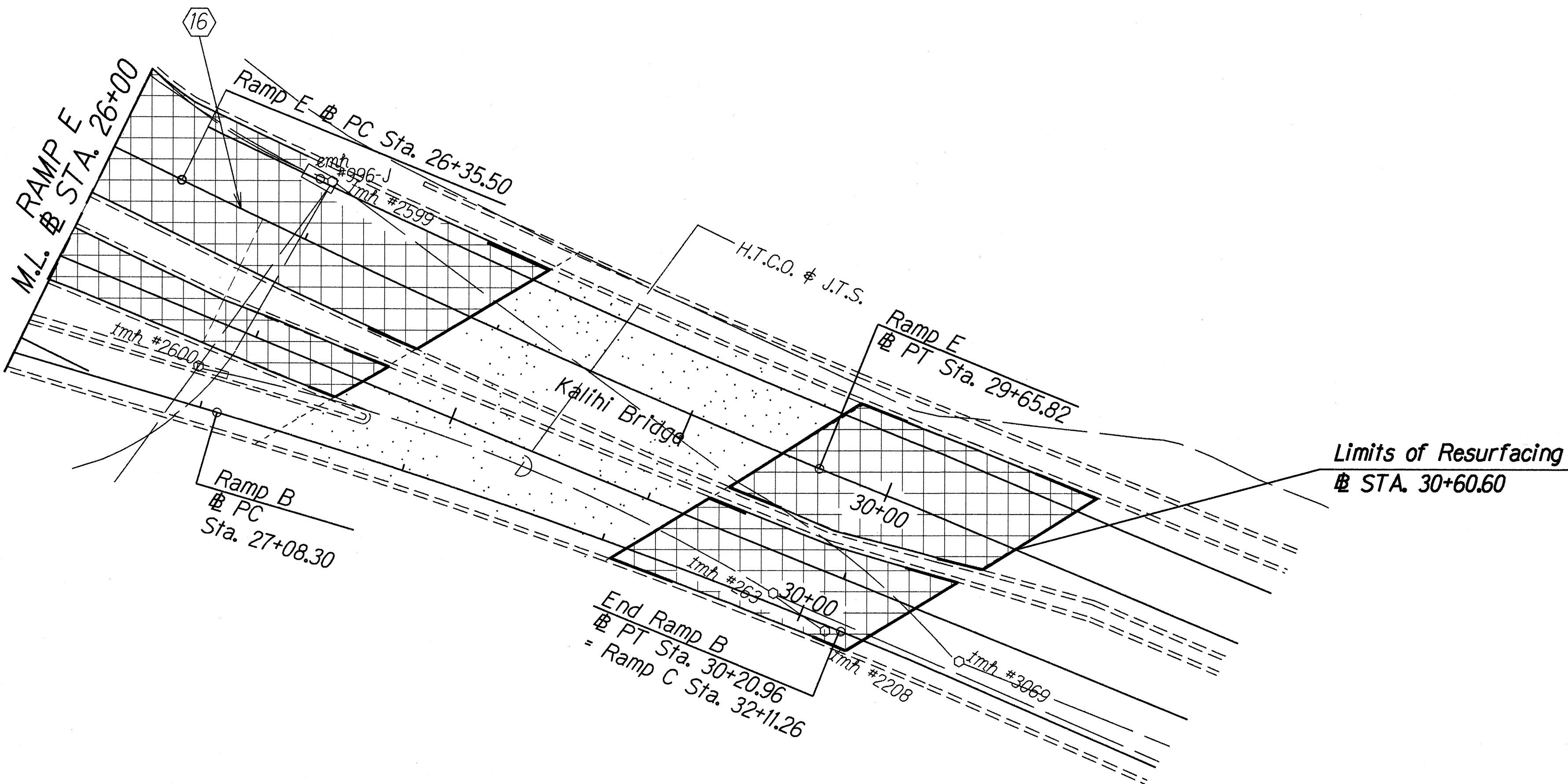
Scale: 1"=40' Date: Feb., 1997

SHEET No. 2 OF 5 SHEETS

"AS-BUILT"

FED. ROAD DIST. NO.	STATE	PROJ. NO.	FISCAL YEAR	SHEET NO.	TOTAL SHEETS
HAWAII	HAW.	HIH-01-97M	1997	10	26

TRUE NORTH
SCALE : 1" = 40'



CURVE DATA TABLE													
	1	2	3	4	5	6	7	8	9	10	11	12	13
Δ	10°-15'-52.6"	14°35'29.9"	28°23'4.5"	43°07'3.0"	41°-53'-37.6"	46°-02'-12.0"	24°-00'-4.8"	31°-13'-16.7"	23°-37'-18.2"	43°-56'-31.8"	10°-10'-47.8"	22°-28'-52.6"	13°-11'-4.0"
R	2000'	2000.00'	900.00'	650.00'	2000'	800'	1100'	900'	1900'	2000'	2050'	750'	1000'
T	179.63'	256.06'	227.60'	256.81'	765.60'	339.88'	233.83'	251.47'	397.31'	806.88'	182.60'	149.06'	115.57'
C	357.82'	507.97'	441.32'	477.69'	1430.00'	625.64'	457.42'	484.37'	777.79'	1496.55'	363.75'	292.40'	229.60'
Lc	358.30'	509.34'	445.86'	489.15'	1462.37'	642.79'	460.79'	490.42'	783.33'	1533.87'	364.23'	294.28'	230.11'

CURVE DATA TABLE						
	14	15	16	17	18	19
Δ	50°-06'-5.7"	15°-09'-41.3"	3°-47'-06.5"	75°-16'-25.3"	5°-06'-2.2"	23°-50'-41.2"
R	300'	1000'	5000'	90'	3000'	800'
T	140.22'	133.09'	165.22'	69.40'	133.62'	168.91'
C	254.05'	263.85'	330.26'	109.92'	266.98'	330.54'
Lc	262.33'	264.62'	330.32'	118.24'	267.07'	332.94'

ORIGINAL PLAN	SURVEY PLOTTED BY	DATE
NOTES BOOK	DRAWN BY G. KAWAHARA	2-10-97
DESIGNED BY	TRACED BY	
CHECKED BY	DESIGNED BY L. ABRAHAMSON	
	CHECKED BY	

STATE OF HAWAII
DEPARTMENT OF TRANSPORTATION
HIGHWAYS DIVISION

ROADWAY PLANS

INTERSTATE ROUTE H-1

AND MIDDLE STREET RESURFACING

North King St. to Kamehameha Hwy.

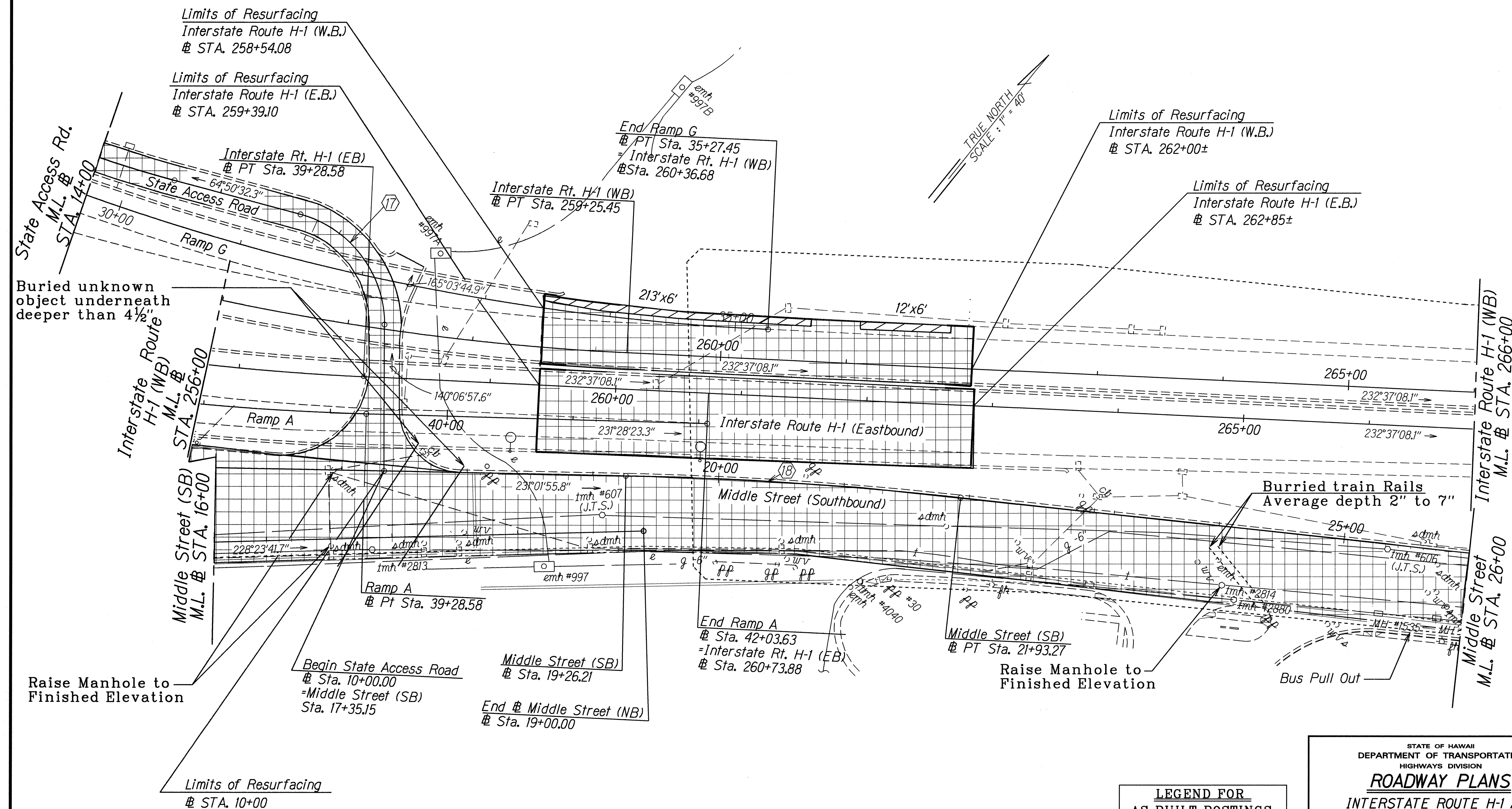
Project No. HIH-01-97M

Scale: 1"=40'

Date: Feb., 1997

SHEET No. 3 OF 5 SHEETS

FED. ROAD DIST. NO.	STATE	PROJ. NO.	FISCAL YEAR	SHEET NO.	TOTAL SHEETS
HAWAII	HAW.	HIH-01-97M	1997	11	26



DESIGNED BY	DATE
DRAWN BY	3-01-99
CHECKED BY	
APPROVED BY	
NOTES	
QUANTITIES	
BY	
DATE	

LEGEND FOR AS-BUILT POSTINGS	
~~~~~	Squiggly line for as-built deletion
==	Double line for as-built deletion
Roadway	Text for as-built posting

STATE OF HAWAII  
DEPARTMENT OF TRANSPORTATION  
HIGHWAYS DIVISION

**ROADWAY PLANS**

**INTERSTATE ROUTE H-1 AND  
AND MIDDLE STREET RESURFACING**

**North King St. to Kamehameha Hwy.**

**Project No. HIH-01-97M**

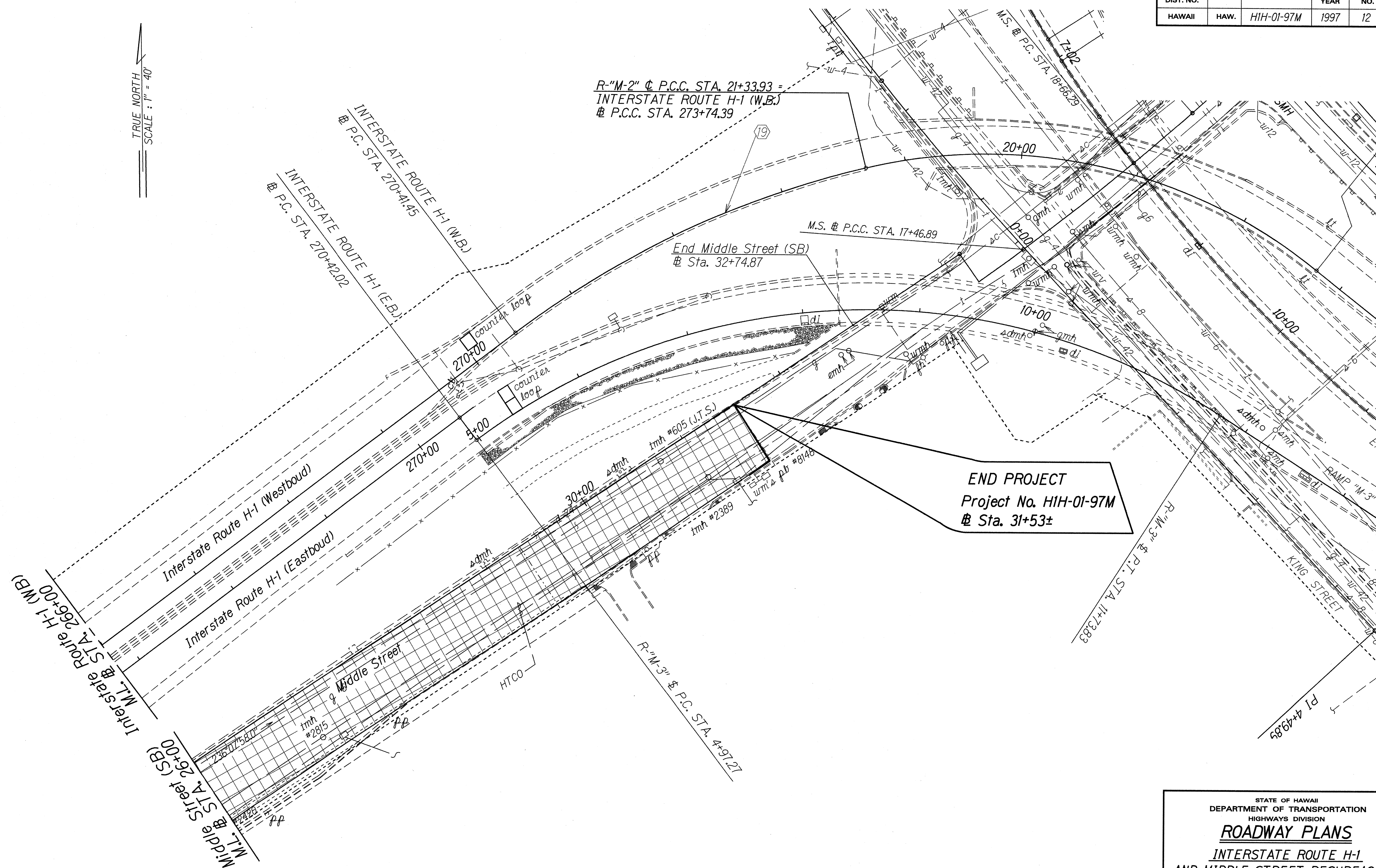
Scale: 1"=40' Date: Feb., 1997

SHEET No. 4 OF 5 SHEETS

"AS-BUILT"



FED. ROAD DIST. NO.	STATE	PROJ. NO.	FISCAL YEAR	SHEET NO.	TOTAL SHEETS
HAWAII	HAW.	HIH-01-97M	1997	12	26



ORIGINAL PLAN	DATE
DESIGNED BY	2-10-97
TRACED BY	
QUANTITIES BY	
CHECKED BY	

STATE OF HAWAII  
DEPARTMENT OF TRANSPORTATION  
HIGHWAYS DIVISION

**ROADWAY PLANS**

**INTERSTATE ROUTE H-1  
AND MIDDLE STREET RESURFACING**

**North King St. and Kamehameha Hwy.**

**Project No. HIH-01-97M**

Scale: 1"=40' Date: Feb., 1997

SHEET No. 5 OF 5 SHEETS