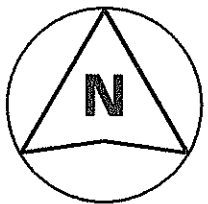
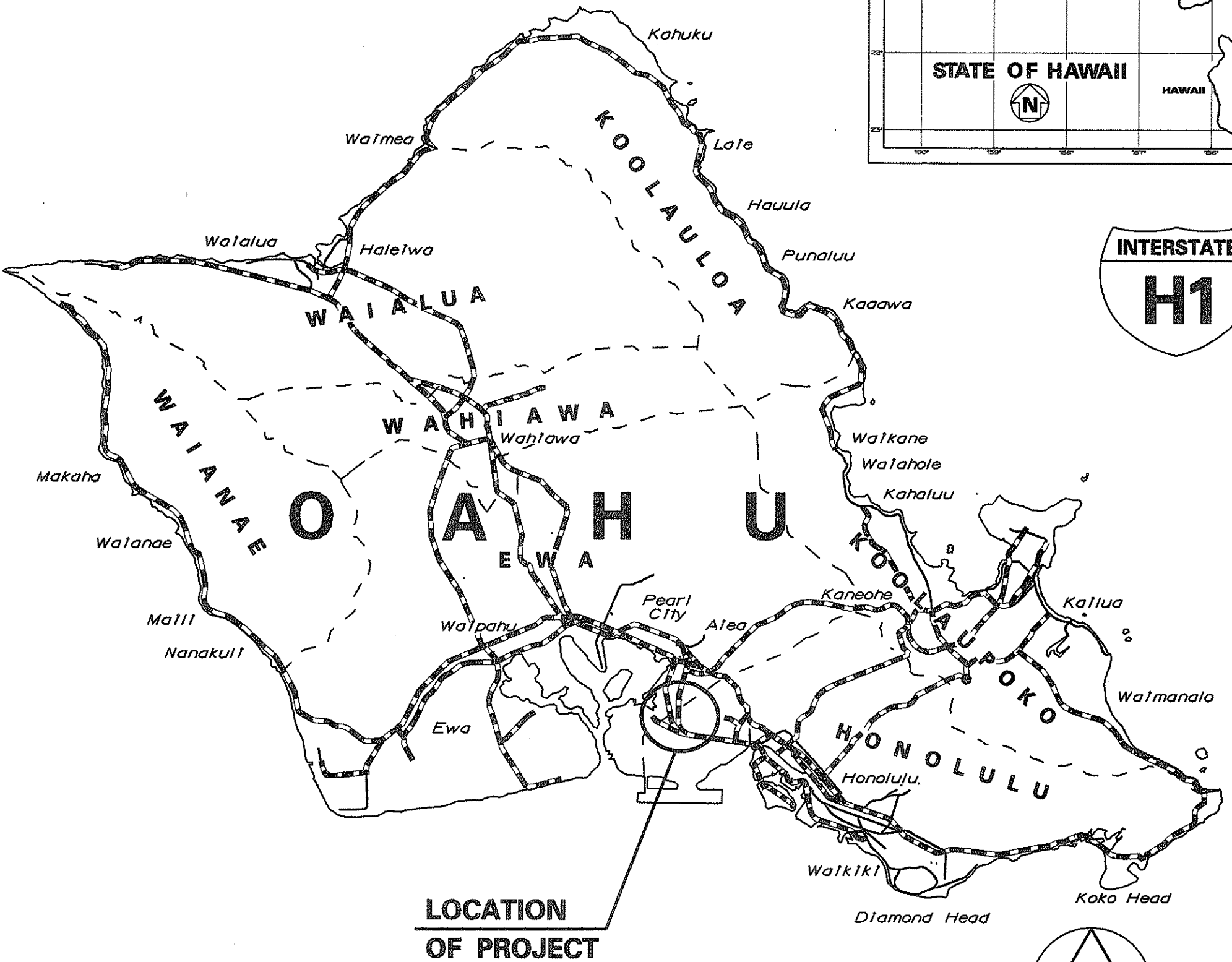
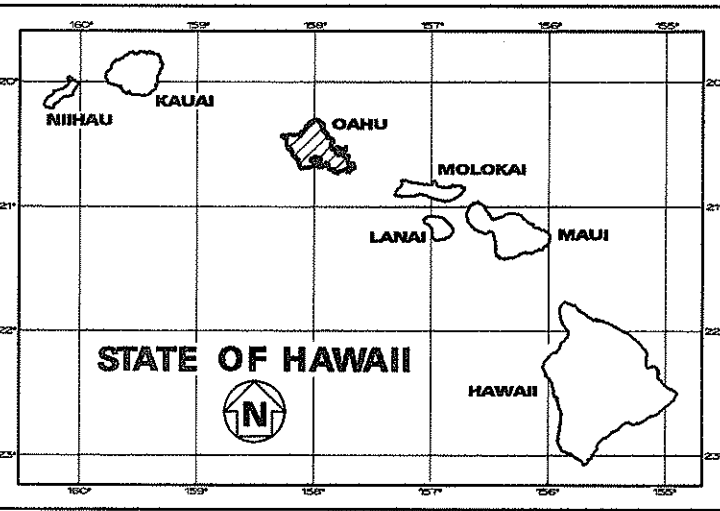


INDEX TO DRAWINGS	
SHEET NO.	DESCRIPTION
1	TITLE SHEET
2	STANDARD PLANS SUMMARY
3	GENERAL NOTES
4 - 5	STRUCTURAL DETAILS
6 - 7	SIGN PANEL AND FRAME LAYOUT

STATE OF HAWAII
DEPARTMENT OF TRANSPORTATION
HIGHWAYS DIVISION
HONOLULU, HAWAII
"AS-BUILT"
PLANS FOR
**RTE. H-1, REPLACEMENT OF OVERHEAD
E-7 DESTINATION SIGN AT M.P. 15.6**
PROJECT NO. H1G-01-95M
DISTRICT OF HONOLULU
ISLAND OF OAHU

FED. ROAD DIST. NO.	STATE	PROJ. NO.	FISCAL YEAR	SHEET NO.	TOTAL SHEETS
HAWAII	HAW.	H1G-01-95M	1995	1	7



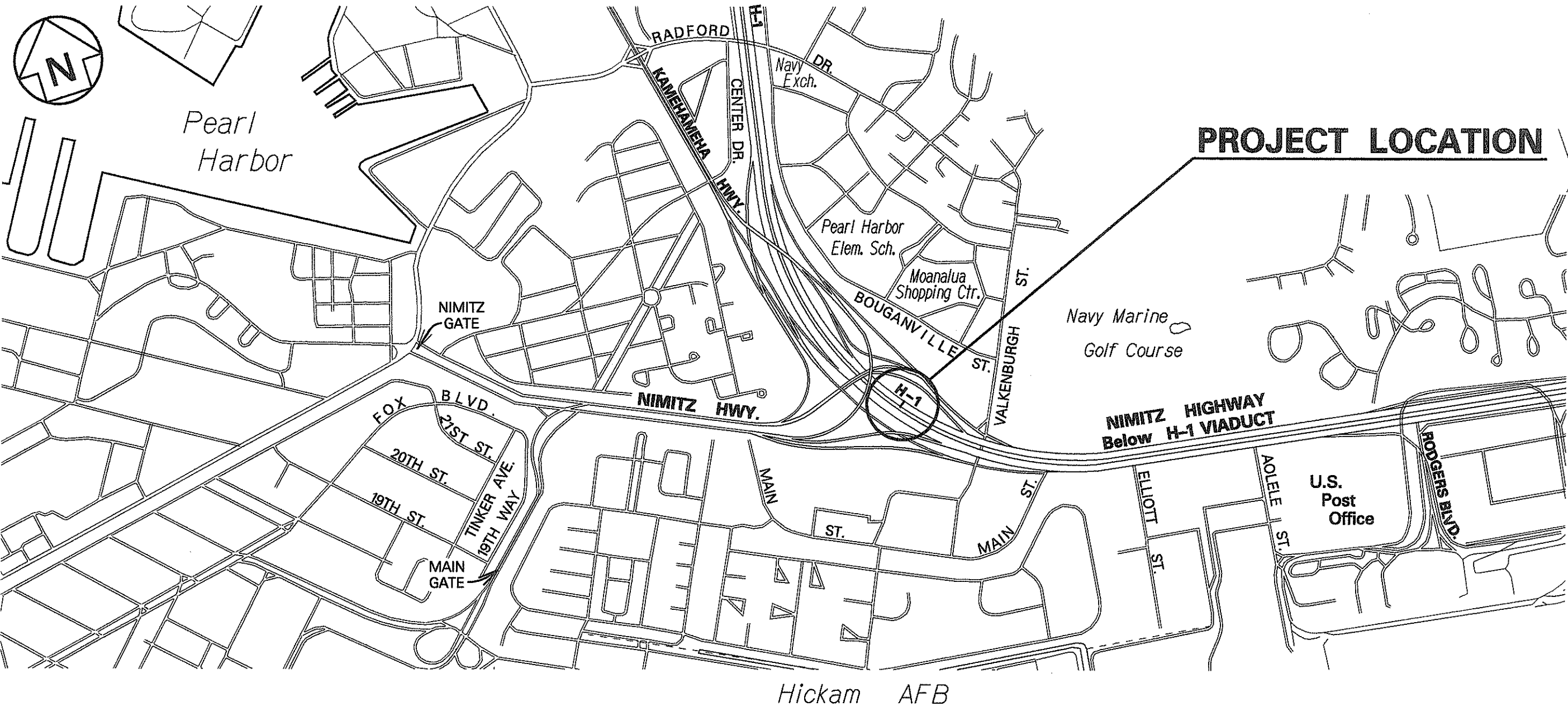
SCALE IN MILES

FEDERAL AID PROJECTS PREVIOUSLY CONSTRUCTED OR UNDER CONSTRUCTION

MILE POST 15.600 TO MILE POST 15.600

CHANGES MADE DURING CONSTRUCTION HAVE BEEN INCORPORATED ON THESE PLANS EXCEPT CHANGES IN THE ORIGINAL THEORETICAL QUANTITIES. FOR ACTUAL QUANTITIES, REFER TO PROJECT LEDGER AND/OR COMPUTATION BOOK.

RESIDENT ENGINEER 10/7/95 DATE



LOCATION PLAN

SCALE IN THOUSAND FEET

DEPARTMENT OF TRANSPORTATION
STATE OF HAWAII
APPROVED:
DIR. OF TRANSPORTATION 9/7/94 DATE

DESIGN UNIT "C" DESIGNED BY R. HIRONAKA P.S. & E. BY MAY, 1994 DATE 587-2250 PHONE