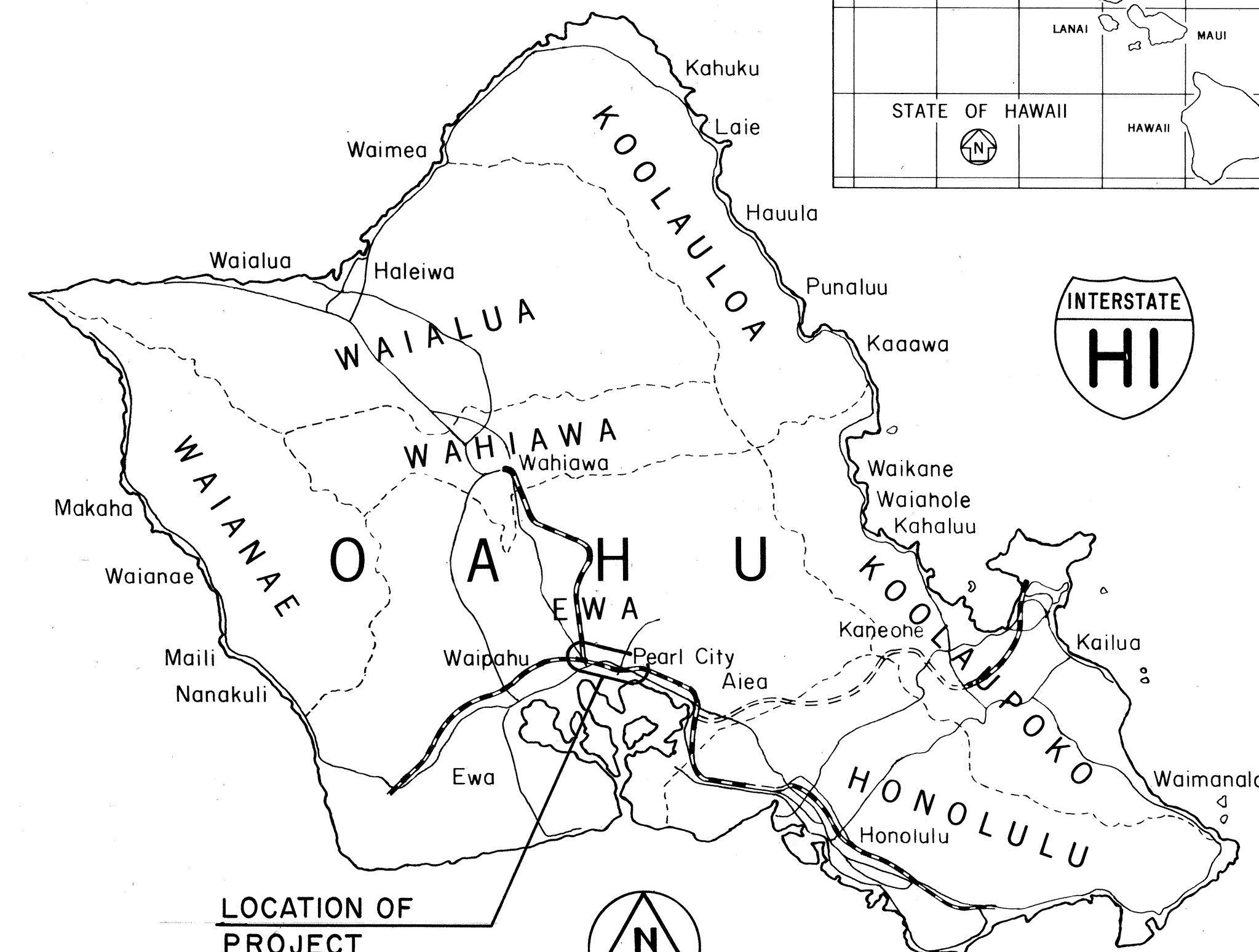
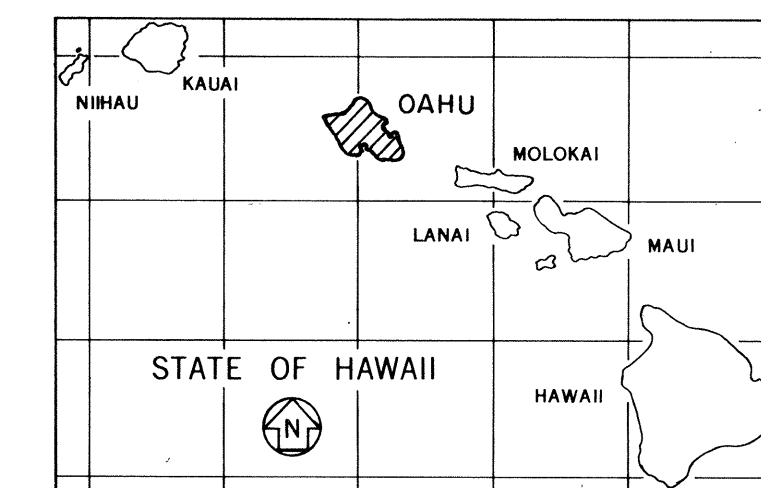


DD-A66

INDEX TO DRAWINGS	
SHEET NO.	DESCRIPTION
1	TITLE SHEET
2	STANDARD PLANS SUMMARY
3	GENERAL NOTES
4 - 6	TYPICAL SECTIONS, DETAILS & SCHEDULE
7 - 10	PLANS
11 - 12	GUARDRAIL & INERTIAL BARRIER SYSTEM DETAILS & NOTES
13 - 18	DRAINAGE PLANS & DETAILS
19 - 23	CONSTRUCTION PHASING NOTES, PLANS & DETAILS
24 - 38	PAVEMENT MARKING, SIGNING & HIGHWAY LIGHTING PLANS & DETAILS
39 - 40	SIGN & LUMINAIRE SUPPORT DETAILS ON WAIAWA ROAD OVERPASS

STATE OF HAWAII
DEPARTMENT OF TRANSPORTATION
HIGHWAYS DIVISION
HONOLULU, HAWAII
"AS-BUILT"
PLANS FOR
INTERSTATE ROUTE H-1
ADDITIONAL LANES, PHASE II
WAIAWA INTERCHANGE TO WAI'AU INTERCHANGE
FEDERAL AID INTERSTATE PROJECT NO. IR-HI-1(206)
DISTRICT OF EWA
ISLAND OF OAHU

FED. ROAD DIST. NO.	STATE	FED. AID PROJ. NO.	FISCAL YEAR	SHEET NO.	TOTAL SHEETS
HAWAII	HAW.	IR-HI-1(206)	1987	1	40



LOCATION OF PROJECT



SCALE IN MILES
0 4 8

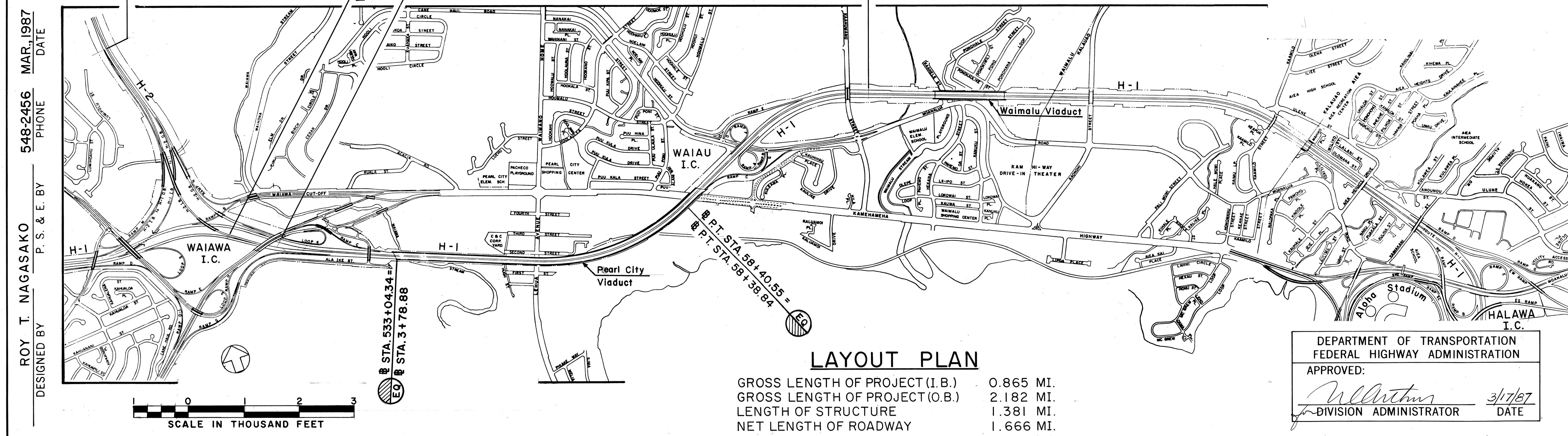
FEDERAL AID INTERSTATE PROJECTS PREVIOUSLY CONSTRUCTED OR UNDER CONSTRUCTION

CHANGES MADE DURING CONSTRUCTION HAVE BEEN INCORPORATED ON THESE PLANS EXCEPT CHANGES IN THE ORIGINAL THEORETICAL QUANTITIES. FOR ACTUAL QUANTITIES, REFER TO PROJECT LEDGER AND/OR COMPUTATION BOOK.

Maland Az Fari
RESIDENT ENGINEER
7/21/88
DATE

DESIGN DESIGNATION

ADT (1986)	127,220
DESIGN ADT (1996)	149,780
DHV	14,700
D	75/25
T24	3.5%
V	70 & 60 M.P.H.



LAYOUT PLAN

GROSS LENGTH OF PROJECT (I.B.)	0.865 MI.
GROSS LENGTH OF PROJECT (O.B.)	2.182 MI.
LENGTH OF STRUCTURE	1.381 MI.
NET LENGTH OF ROADWAY	1.666 MI.

DEPARTMENT OF TRANSPORTATION
FEDERAL HIGHWAY ADMINISTRATION
APPROVED:
William Arthur
DIVISION ADMINISTRATOR
3/17/87
DATE

DEPARTMENT OF TRANSPORTATION
STATE OF HAWAII
APPROVED:
T. Harano
DIR. OF TRANSPORTATION
3/10/87
DATE

ROY T. NAGASAKO
DESIGNED BY
548-2456
P. S. & E. BY
MAR. 1987
DATE
PHONE

SCALE IN THOUSAND FEET
0 1 2 3