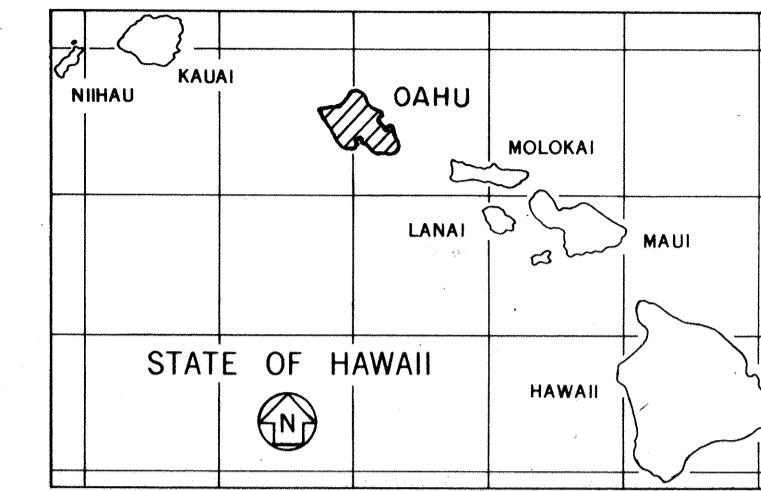


INDEX TO DRAWINGS	
SHEET NO.	DESCRIPTION
1	TITLE SHEET
2	GENERAL NOTES
3-4	TYPICAL SECTIONS, DETAILS AND SCHEDULES
5	PAVEMENT RECONSTRUCTION DETAILS AND SCHEDULE
6	COLD PLANING DETAILS AND SCHEDULE
7-11	PLANS AND CURVE DATA
12	GUARDRAIL AND INERTIAL BARRIER SYSTEM SCHEDULE
13-22	MISCELLANEOUS, TYPICAL AND STANDARD ROADWAY DETAILS
23-32	BRIDGE RAILINGS, GUARDRAIL CONNECTIONS TO STRUCTURES & JOINT SEALS PLANS & DETAILS
33-67	PAVEMENT MARKING, SIGNING & HIGHWAY LIGHTING PLANS & DETAILS

FED. ROAD DIST. NO.	STATE	FED. AID PROJ. NO.	FISCAL YEAR	SHEET NO.	TOTAL SHEETS
HAWAII	HAW.	IR-HI-1(181)	1986	1	67


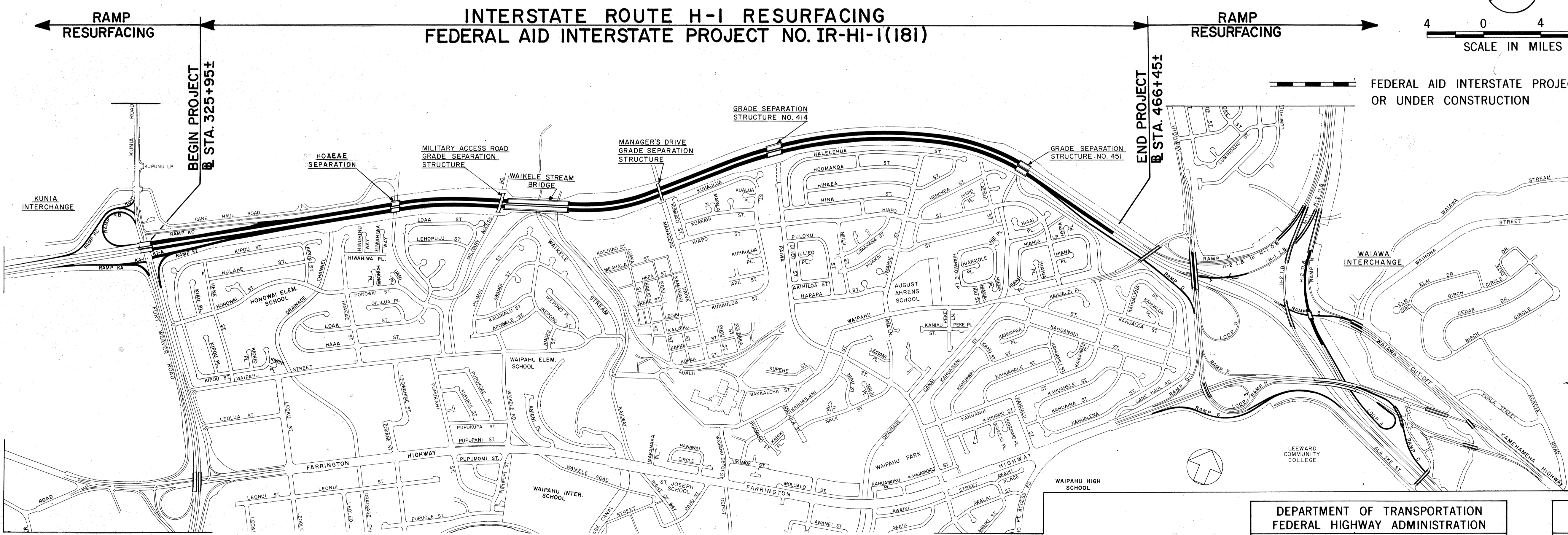
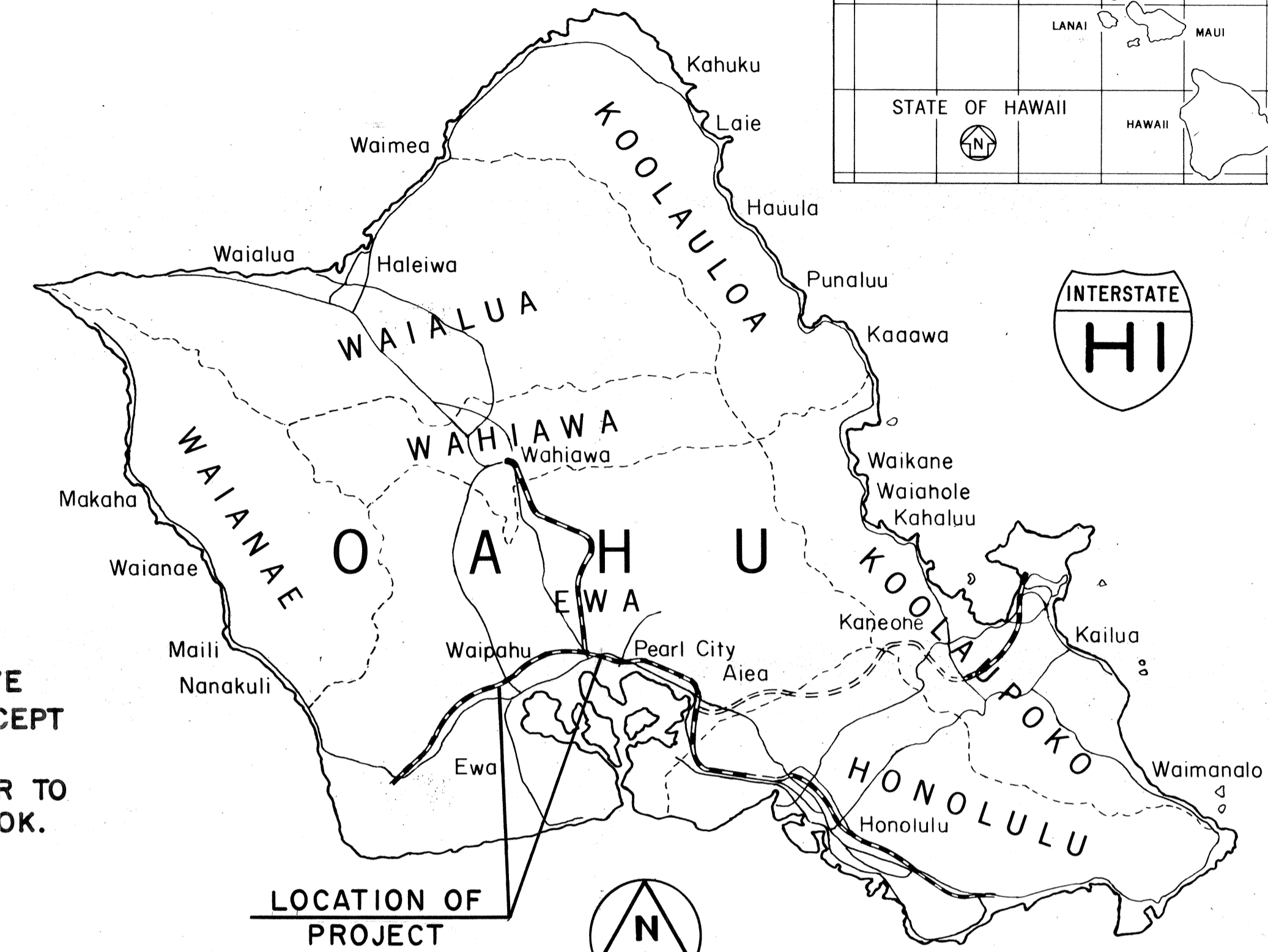


STATE OF HAWAII
DEPARTMENT OF TRANSPORTATION
HIGHWAYS DIVISION
HONOLULU, HAWAII
"AS - BUILT"
PLANS FOR
INTERSTATE ROUTE H-1 RESURFACING
KUNIA INTERCHANGE TO WAIAWA INTERCHANGE
FEDERAL AID INTERSTATE PROJECT NO. IR-HI-1(181)

DISTRICT OF EWA
ISLAND OF OAHU

CHANGES MADE DURING CONSTRUCTION HAVE BEEN INCORPORATED ON THESE PLANS EXCEPT CHANGES IN THE ORIGINAL THEORETICAL QUANTITIES. FOR ACTUAL QUANTITIES, REFER TO PROJECT LEDGER AND/OR COMPUTATION BOOK.

Michael Smiga
RESIDENT ENGINEER
7/14/87
DATE



LAYOUT PLAN

GROSS LENGTH OF PROJECT 2.661 MI.
LENGTH OF STRUCTURES 0.261 MI.
NET LENGTH OF ROADWAY 2.400 MI.

DEPARTMENT OF TRANSPORTATION
FEDERAL HIGHWAY ADMINISTRATION
APPROVED: *W. Arthur* 10/9/85
DIVISION ADMINISTRATOR DATE

DEPARTMENT OF TRANSPORTATION
STATE OF HAWAII
APPROVED: *W. Arthur* 9/27/85
DIR. OF TRANSPORTATION DATE

DESIGN DESIGNATION

ADT (1985)	47,800
DESIGN ADT (1995)	55,900
DHV	5,300
D	65/35
T24	5.0 %
V	70 M.P.H.

ROY NAGASAKO 548-2456 SEPT. 1985
DESIGNED BY P. S. & E. BY. DATE

DD-B-3-B