



INDEX TO DRAWINGS	
SHEET NO.	DESCRIPTION
1	TITLE SHEET
2	GENERAL NOTES & MISCELLANEOUS DETAIL
3	UTILITY GENERAL NOTES
4 - 5	TYPICAL SECTIONS
6 - 9	ROADWAY PLANS
10 - 19	STANDARD DETAILS
20	TYPICAL DETAIL - GUARDRAIL TYPE 3 THRIE BEAM
21 - 23	THRIE BEAM RETROFIT
24 - 33	DRAINAGE PLANS & DETAILS
34 - 59	SIGNING, MARKING & LIGHTING PLANS & DETAILS
C.O.60 &	TYPICAL DETAILS OF
C.O.61	WHEEL CHAIR RAMPS

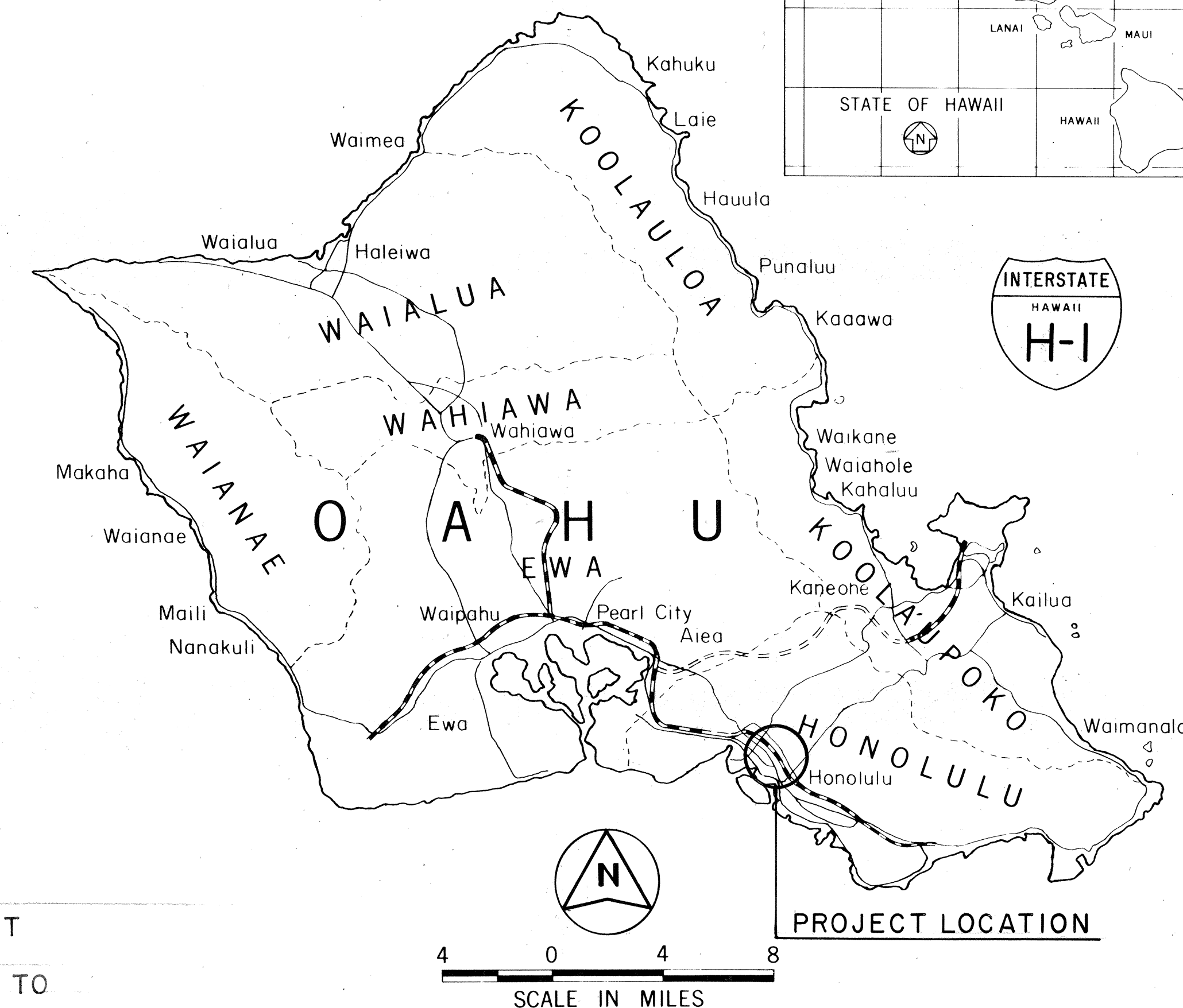
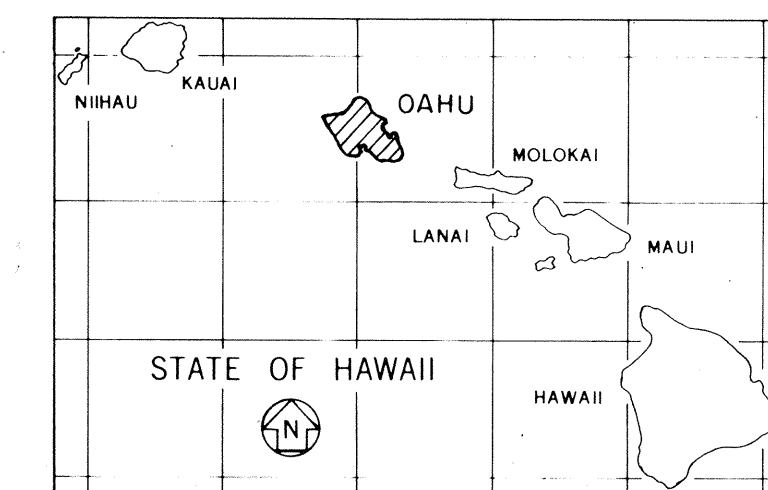
NEW TOTAL = 61



STATE OF HAWAII  
DEPARTMENT OF TRANSPORTATION  
HIGHWAYS DIVISION  
HONOLULU, HAWAII  
"AS BUILT"  
PLANS FOR  
INTERSTATE ROUTE H-1  
RESURFACING KALIHI INTERCHANGE  
TO QUEEN EMMA SEPARATION  
F.A.I. PROJECT NO. IR-HI-1(198)

DISTRICT OF HONOLULU  
ISLAND OF OAHU

FED. ROAD DIST. NO.	STATE	FED. AID PROJ. NO.	FISCAL YEAR	SHEET NO.	TOTAL SHEETS
HAWAII	HAW.	IR-HI-1 (198)	1985	1	59



CHANGES MADE DURING CONSTRUCTION HAVE BEEN INCORPORATED ON THESE PLANS EXCEPT CHANGES IN THE ORIGINAL THEORETICAL QUANTITIES. FOR ACTUAL QUANTITIES, REFER TO PROJECT LEDGER AND/OR COMPUTATION BOOK.

*Michael Dinege* 7/6/88  
RESIDENT ENGINEER DATE

--- FEDERAL AID INTERSTATE PROJECTS PREVIOUSLY CONSTRUCTED OR UNDER CONSTRUCTION

