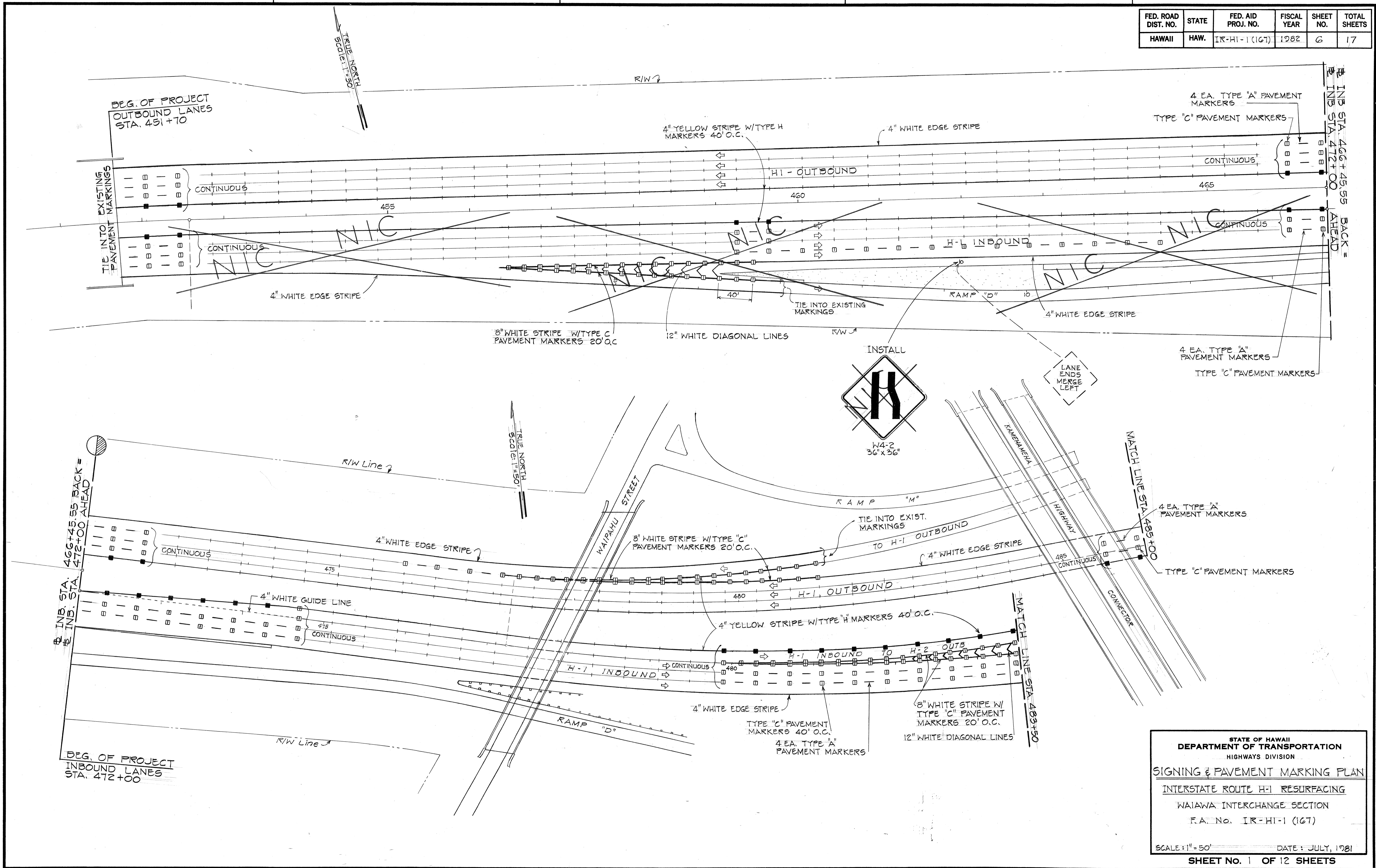


FED. ROAD DIST. NO.	STATE	FED. AID PROJ. NO.	FISCAL YEAR	SHEET NO.	TOTAL SHEETS
HAWAII	HAW.	IR-HI-1 (167)	1982	6	17



DATE
SURVEY PLOTTED BY
DRAWN BY
DESIGNED BY
CHECKED BY
NO.

STATE OF HAWAII
DEPARTMENT OF TRANSPORTATION
HIGHWAYS DIVISION

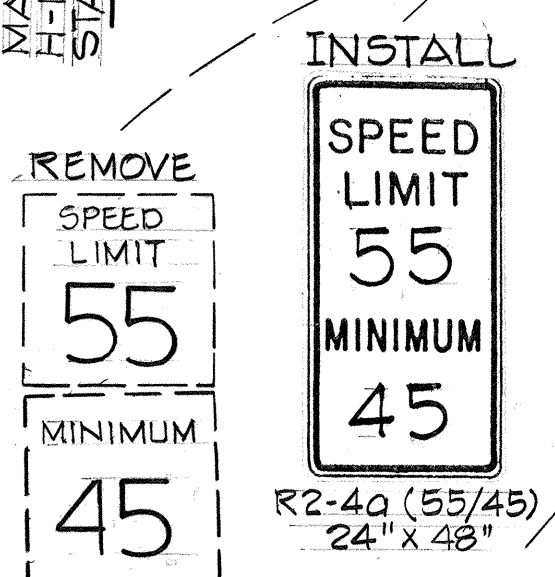
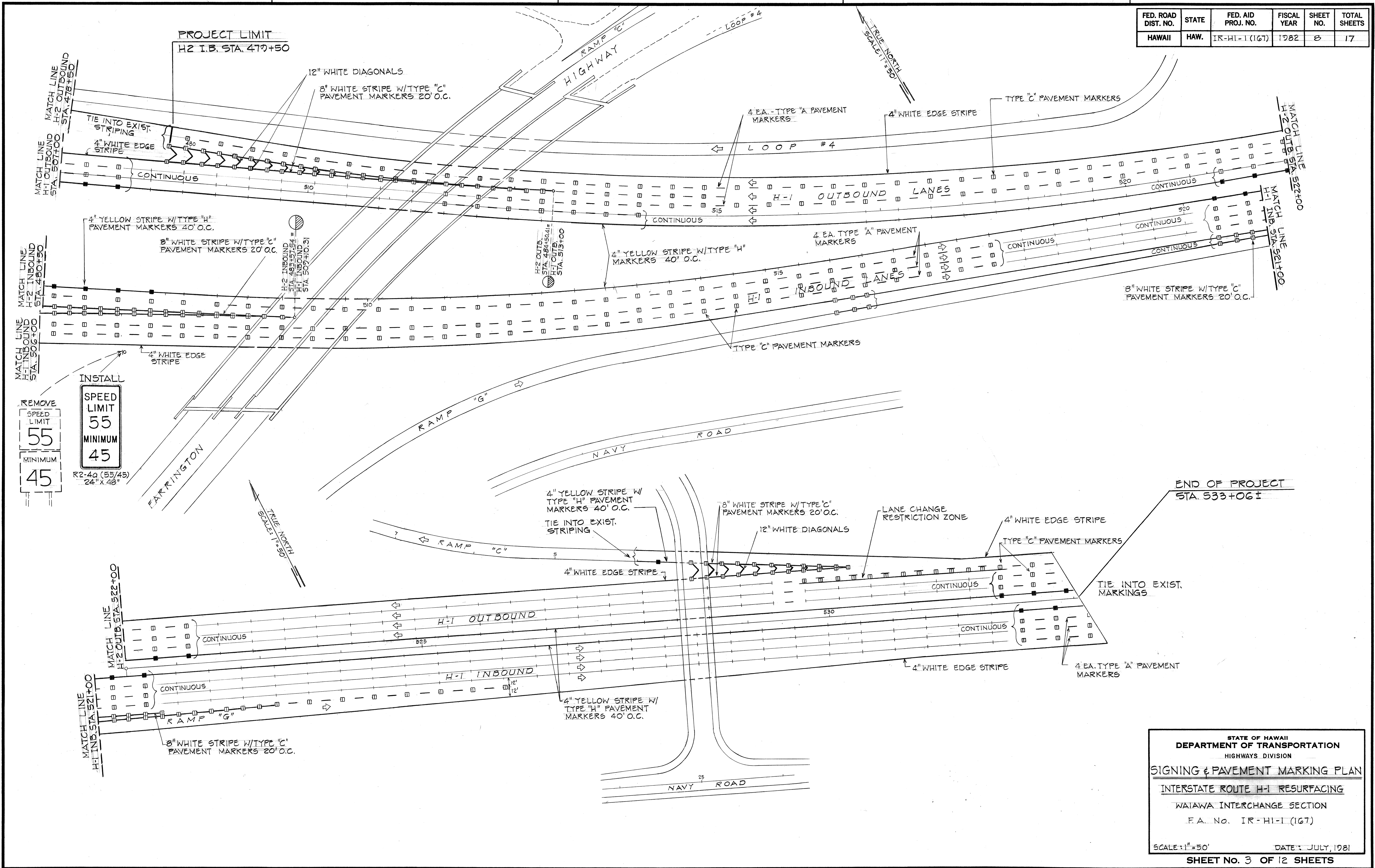
SIGNING & PAVEMENT MARKING PLAN

INTERSTATE ROUTE H-1 RESURFACING
WAIAWA INTERCHANGE SECTION
F.A. No. IR-HI-1 (167)

SCALE: 1" = 50' DATE: JULY, 1981

SHEET NO. 1 OF 12 SHEETS

FED. ROAD DIST. NO.	STATE	FED. AID PROJ. NO.	FISCAL YEAR	SHEET NO.	TOTAL SHEETS
HAWAII	HAW.	IR-HI-1 (167)	1982	8	17



DATE	_____
SURVEY PLOTTED BY	_____
DRAWN BY	_____
TRACED BY	_____
DESIGNED BY	_____
QUANTITIES BY	_____
CHECKED BY	_____
ORIGINAL PLAN	_____
NOTE BOOK	_____
No.	_____

STATE OF HAWAII
DEPARTMENT OF TRANSPORTATION
HIGHWAYS DIVISION

SIGNING & PAVEMENT MARKING PLAN

INTERSTATE ROUTE H-1 RESURFACING

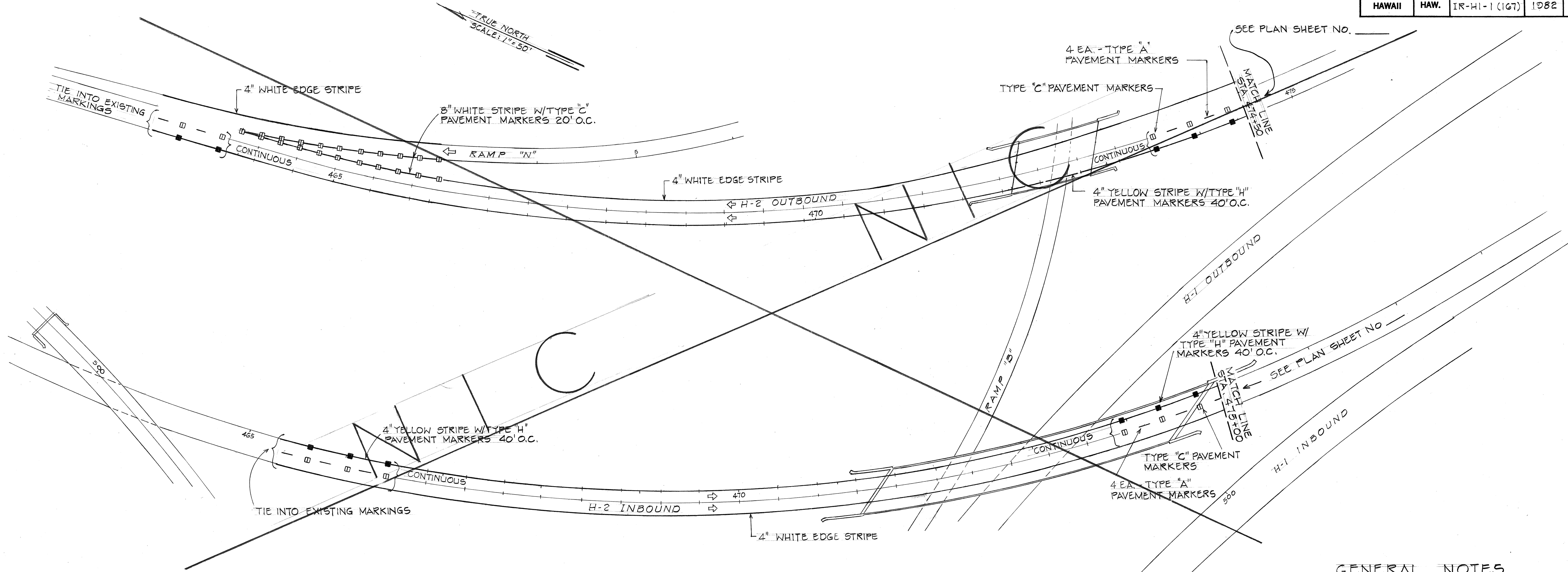
WAIAWA INTERCHANGE SECTION

F.A. No. IR-HI-1 (167)

SCALE: 1" = 50' DATE: JULY, 1981

SHEET NO. 3 OF 12 SHEETS

FED. ROAD DIST. NO.	STATE	FED. AID PROJ. NO.	FISCAL YEAR	SHEET NO.	TOTAL SHEETS
HAWAII	HAW.	IR-HI-1 (167)	1982	9	17



GENERAL NOTES

1. USE PREFORMED PAVEMENT MARKING TAPE FOR ALL PAVEMENT STRIPING EXCEPT FOR 4" WHITE OR YELLOW EDGE STRIPE WHICH SHALL BE PAINTED.
2. LOCATIONS OF ALL NEW PAVEMENT MARKINGS SHALL BE STAKED OUT BY THE CONTRACTOR FOR APPROVAL BY THE ENGINEER PRIOR TO INSTALLATION.

SUMMARY OF PAVEMENT MARKERS

SHEET NO.	4" WHITE TAPE	8" WHITE TAPE	12" WHITE TAPE	4" YELLOW PAINT	4" WHITE PAINT	"A"	"C"	"H"
1	280	1,410	120	3,930	3,930	1,044	345	77
2	210	1,440	220	4,160	4,450	820	302	104
3	620	2,970	320	5,340	4,790	1,616	592	135
4								
TOTALS	1,100	5,820	660	13,430	13,170	3,480	1,239	338

LEGEND

- - □ - □ - □ 4 EA. TYPE "A" RAISED PAVEMENT MARKERS
- - □ - □ - □ TYPE "C" RAISED PAVEMENT MARKERS
- - □ - □ - □ 8" WHITE STRIPE W/TYPE "C" RAISED PAVEMENT MARKERS 20' O.C.
- - ■ - ■ - ■ 4" YELLOW STRIPE W/TYPE "H" RAISED PAVEMENT MARKERS @ 40'-0" O.C.
- - - - - 4" WHITE GUIDE LINE

SURVEY PLOTTED BY _____ DATE _____
 DRAWN BY _____
 DESIGNED BY _____
 CHECKED BY _____
 ORIGINAL PLAN _____
 NOTE BOOK _____
 No. _____

STATE OF HAWAII
 DEPARTMENT OF TRANSPORTATION
 HIGHWAYS DIVISION
SIGNING & PAVEMENT MARKING PLAN
 INTERSTATE ROUTE H-1 RESURFACING
 WAI'AWA INTERCHANGE SECTION
 F.A. No. IR-HI-1 (167)
 SCALE: 1" = 50' DATE: JULY, 1981
SHEET No. 4 OF 12 SHEETS