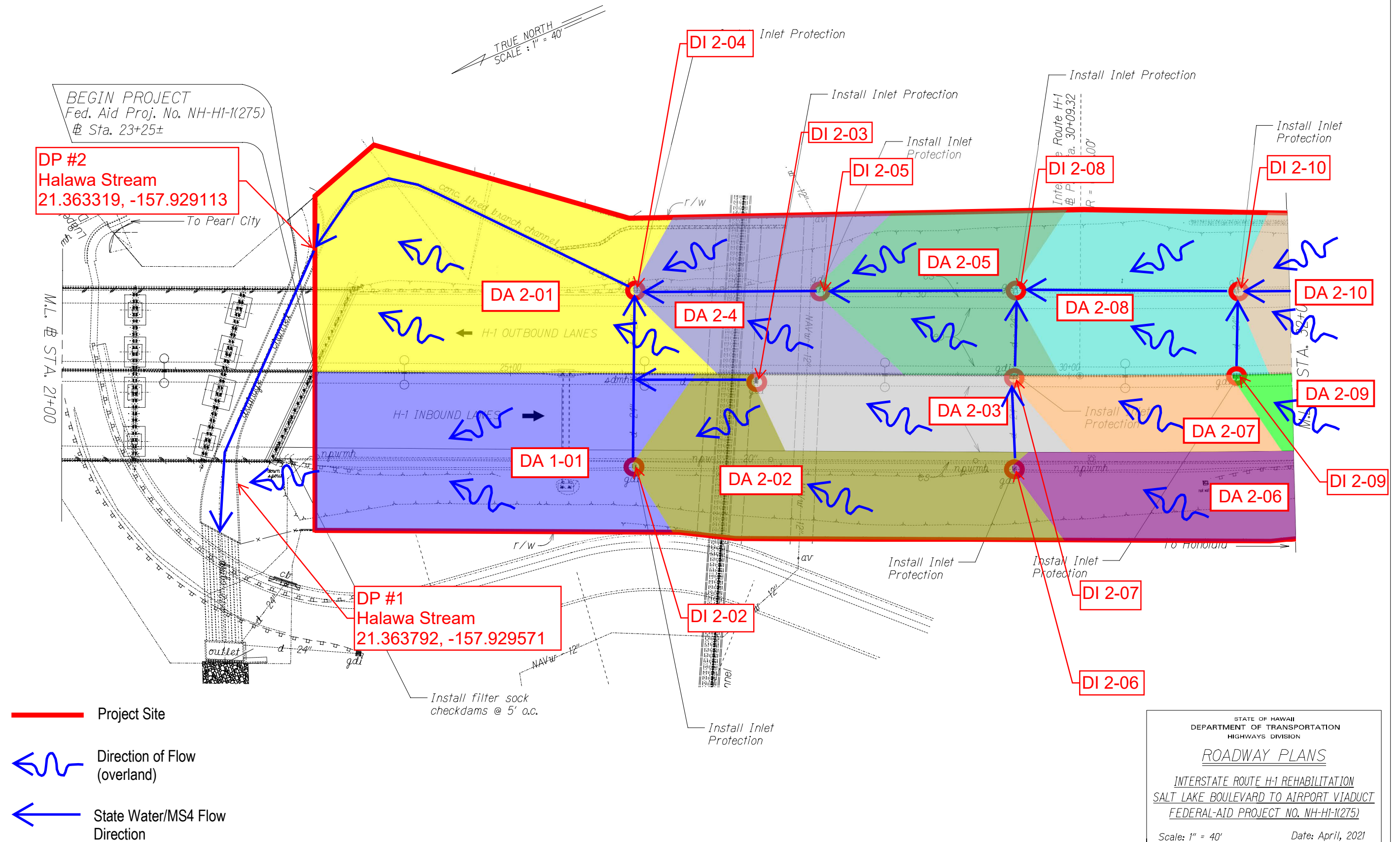
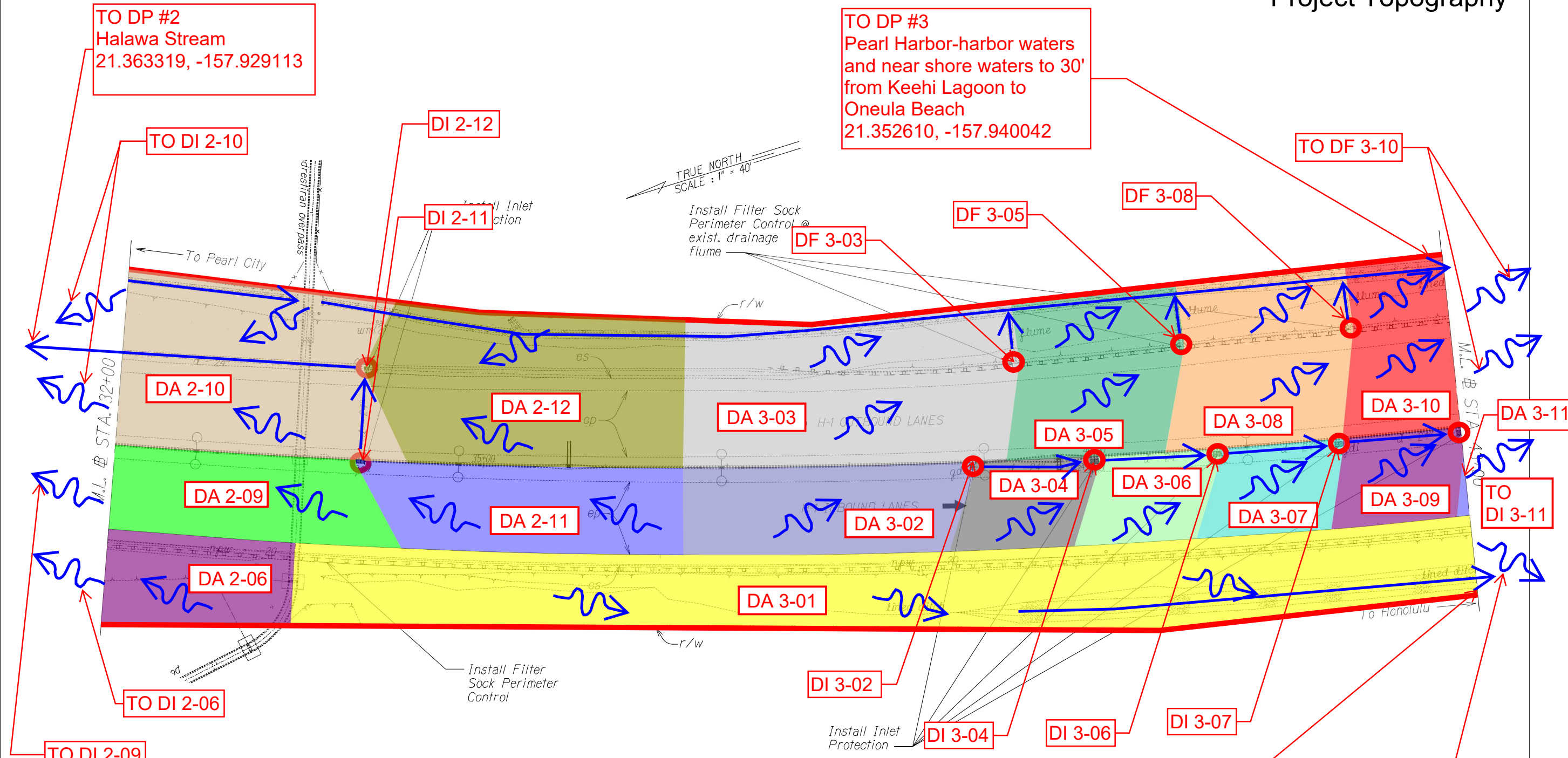


## Attachment A-6 Permitted Area & Project Topography



Attachment A-6 Permitted Area & Project Topography



REVIEWED BY	DATE
DRAWN BY	
DESIGNED BY	
NOTED BY	
CHECKED BY	

STATE OF HAWAII  
DEPARTMENT OF TRANSPORTATION  
HIGHWAYS DIVISION

**EROSION CONTROL PLANS**

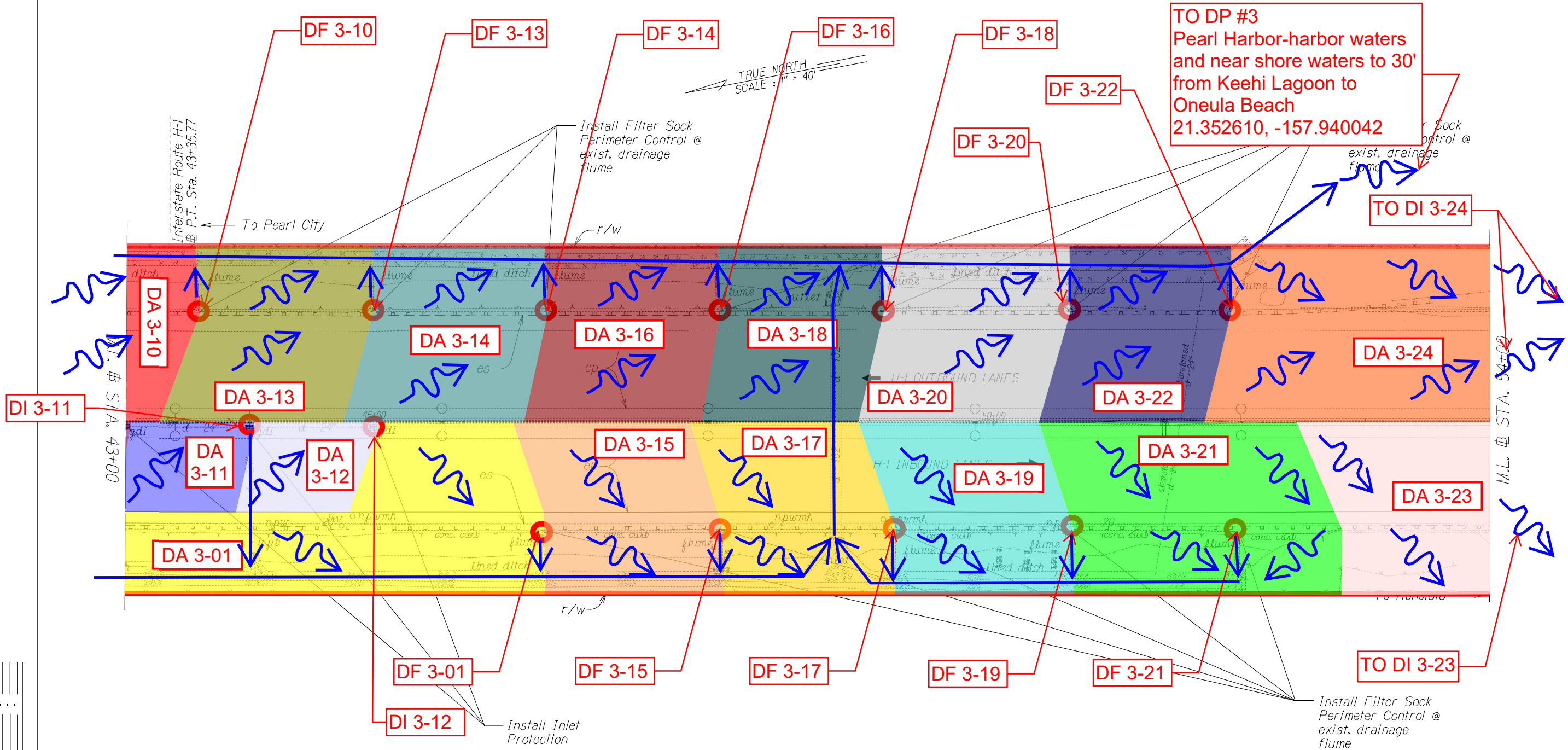
INTERSTATE ROUTE H-1 REHABILITATION  
SALT LAKE BOULEVARD TO AIRPORT VIADUCT  
FEDERAL-AID PROJECT NO. NH-H1-1(275)

Scale: 1" = 40'      Date: April, 2021

SHEET No. 2 OF 8 SHEETS



Attachment A-6 Permitted Area & Project Topography



STATE OF HAWAII  
DEPARTMENT OF TRANSPORTATION  
HIGHWAYS DIVISION

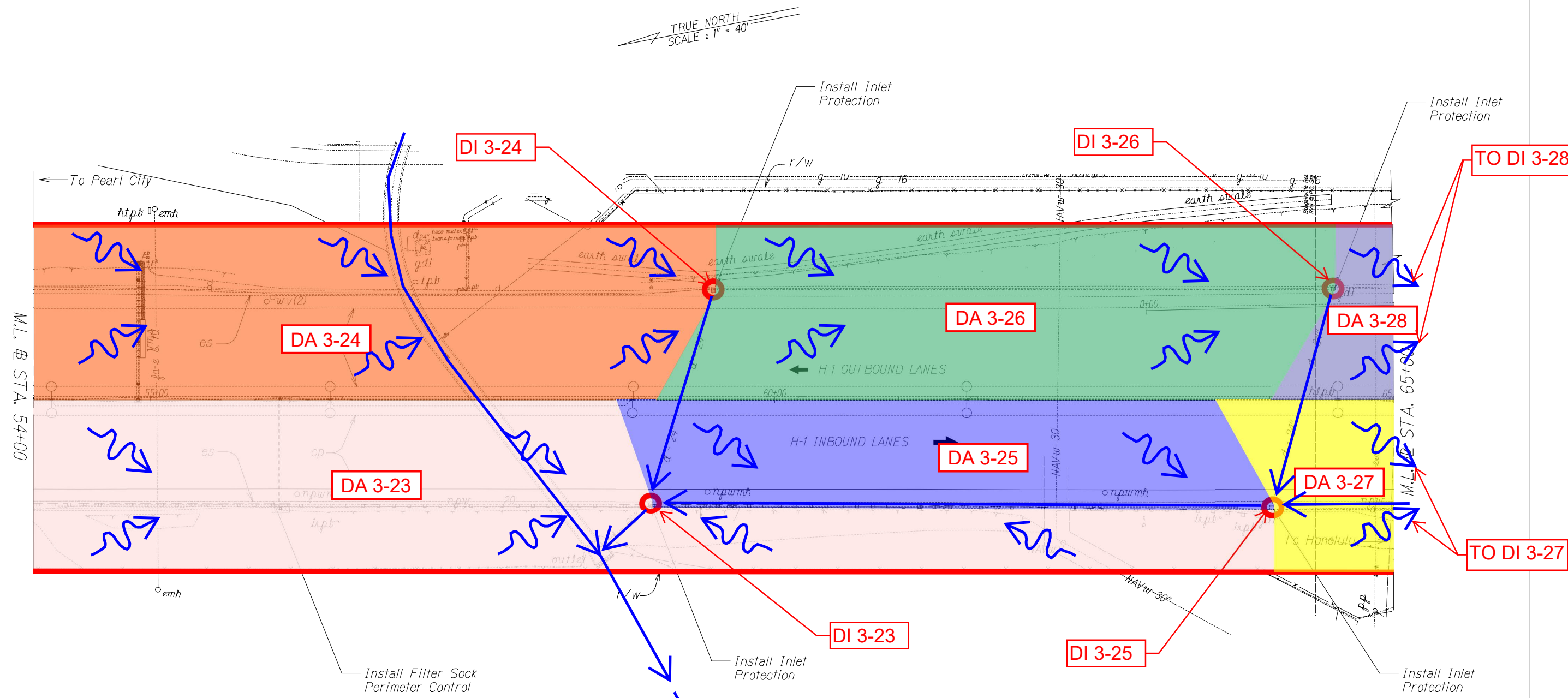
**EROSION CONTROL PLANS**

INTERSTATE ROUTE H-1 REHABILITATION  
SALT LAKE BOULEVARD TO AIRPORT VIADUCT  
FEDERAL-AID PROJECT NO. NH-H1-1(275)

Scale: 1" = 40' Date: April, 2021

SHEET No. 3 OF 8 SHEETS

Attachment A-6 Permitted Area & Project Topography



REVIEWED BY	DATE
DRAWN BY	
NOTED BY	
DESIGNED BY	
CHECKED BY	

STATE OF HAWAII  
DEPARTMENT OF TRANSPORTATION  
HIGHWAYS DIVISION

EROSION CONTROL PLANS

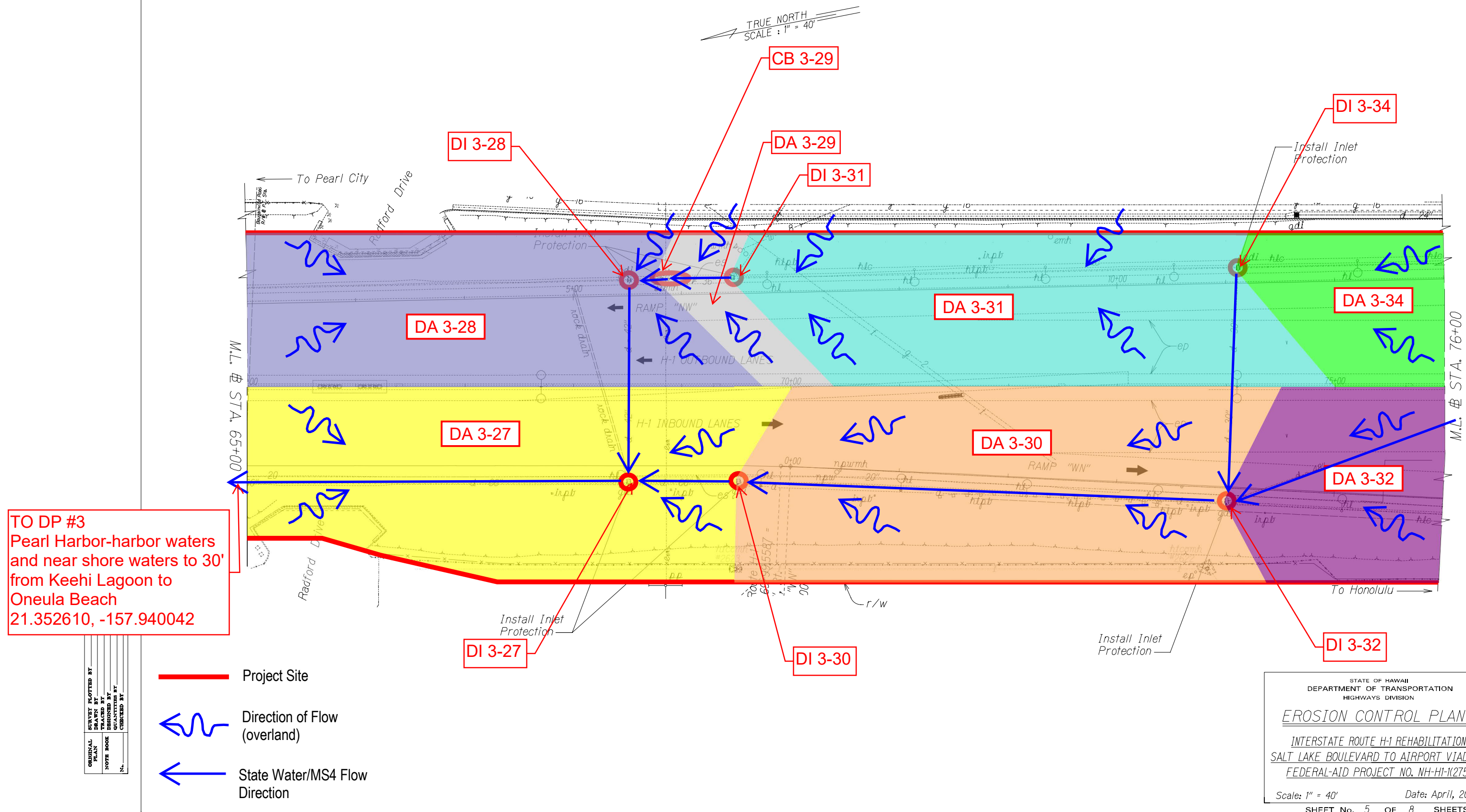
INTERSTATE ROUTE H-1 REHABILITATION  
SALT LAKE BOULEVARD TO AIRPORT VIADUCT  
FEDERAL-AID PROJECT NO. NH-H1-1(275)

Scale: 1" = 40'      Date: April, 2021

SHEET No. 4 OF 8 SHEETS

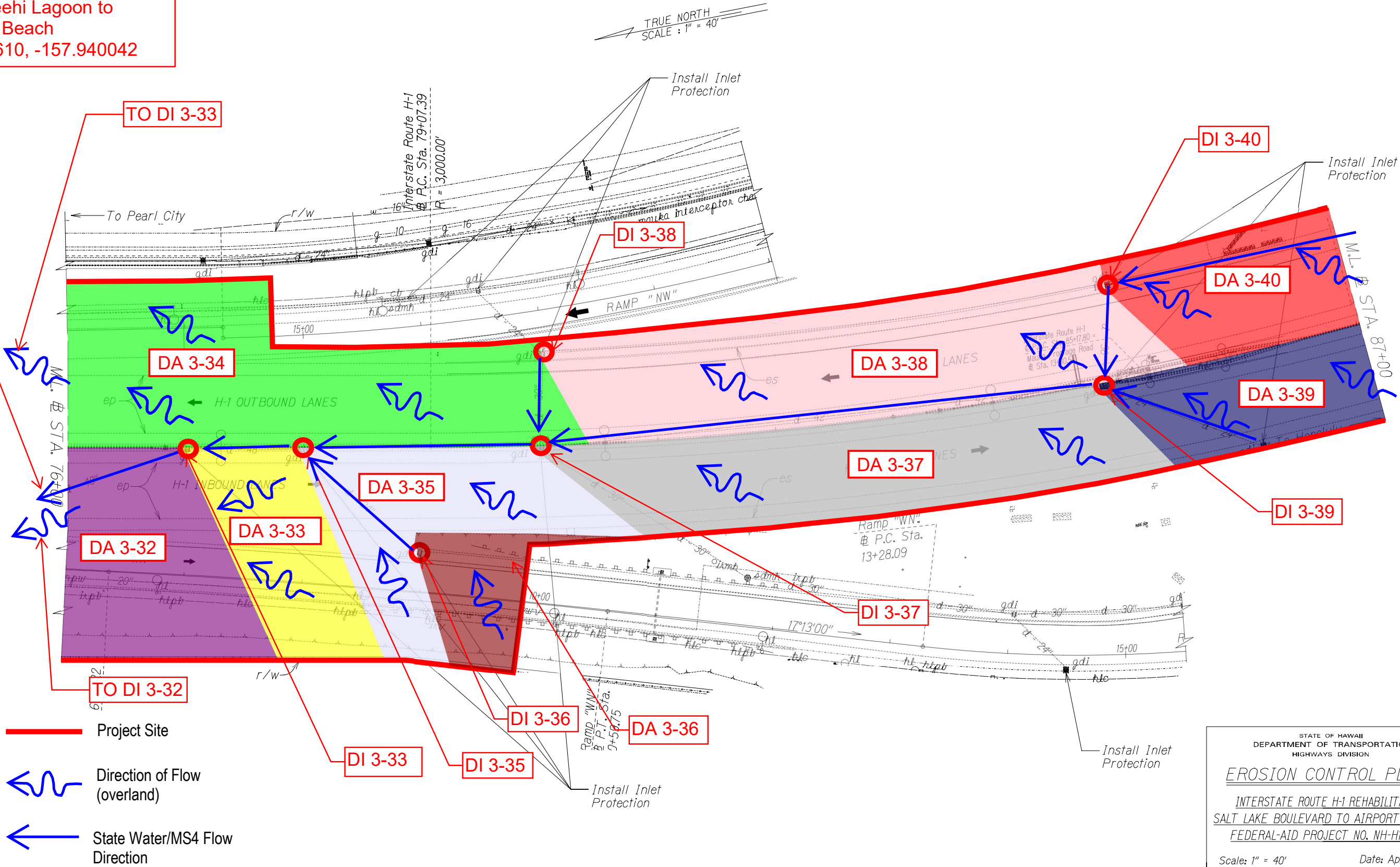


Attachment A-6 Permitted Area & Project Topography



Attachment A-6 Permitted Area & Project Topography

TO DP #3  
Pearl Harbor-harbor waters  
and near shore waters to 30'  
from Keehi Lagoon to  
Oneula Beach  
21.352610, -157.940042



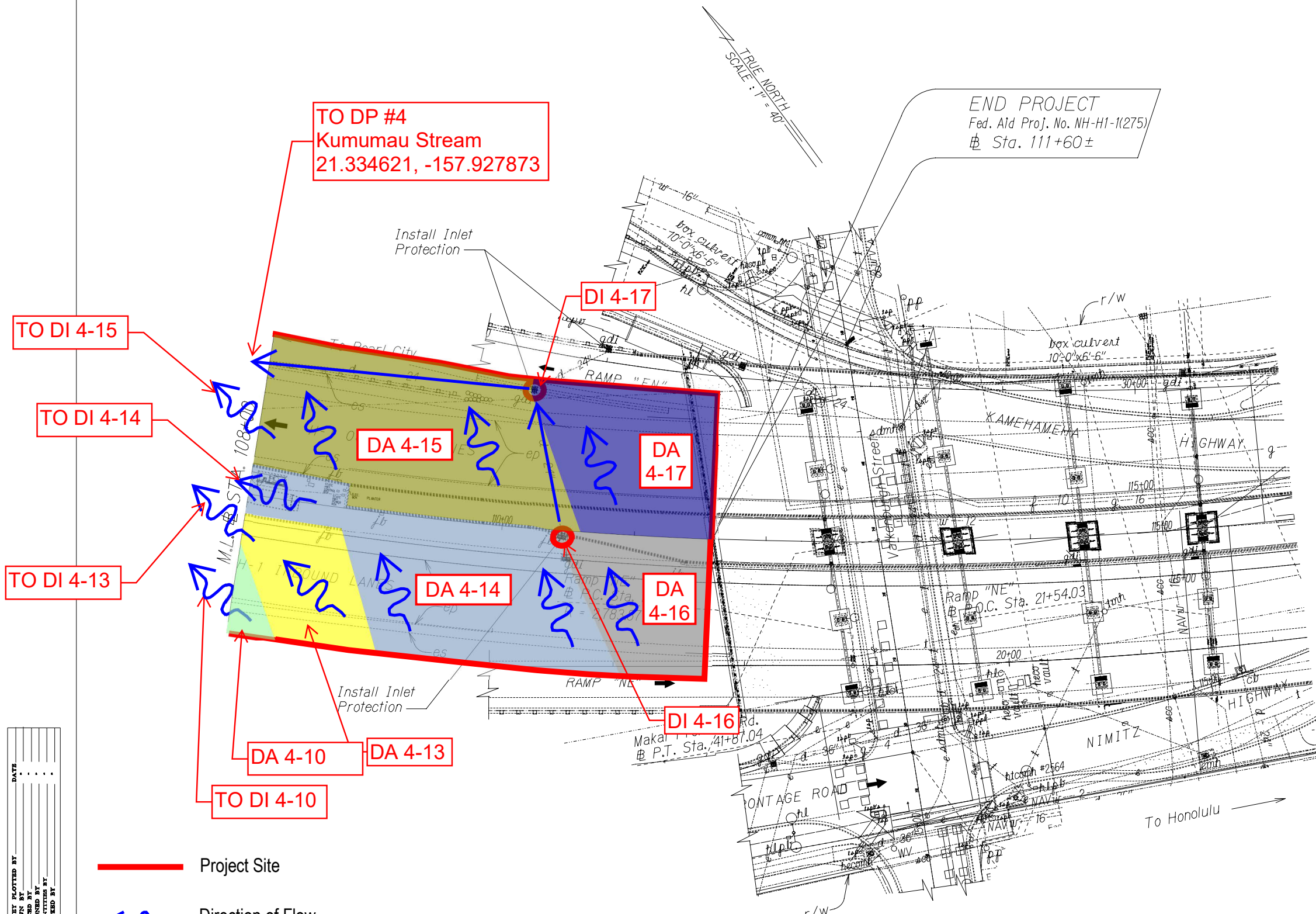
STATE OF HAWAII  
DEPARTMENT OF TRANSPORTATION  
HIGHWAYS DIVISION  
**EROSION CONTROL PLANS**  
INTERSTATE ROUTE H-1 REHABILITATION  
SALT LAKE BOULEVARD TO AIRPORT VIADUCT  
FEDERAL-AID PROJECT NO. NH-H1-1(275)  
Scale: 1" = 40' Date: April, 2021  
SHEET No. 6 OF 8 SHEETS







Attachment A-6 Permitted Area & Project Topography



DATE	_____
SURVEY PLOTTED BY	_____
DRAWN BY	_____
TRACED BY	_____
NOTE BOOK	_____
DESIGNED BY	_____
QUANTITIES BY	_____
CHECKED BY	_____
ORIGINAL PLAN	_____
NO.	_____

- Project Site
- Direction of Flow (overland)
- State Water/MS4 Flow Direction

STATE OF HAWAII  
DEPARTMENT OF TRANSPORTATION  
HIGHWAYS DIVISION

EROSION CONTROL PLANS

INTERSTATE ROUTE H-1 REHABILITATION  
SALT LAKE BOULEVARD TO AIRPORT VIADUCT  
FEDERAL-AID PROJECT NO. NH-H1-1(275)

Scale: 1" = 40'      Date: April, 2021

SHEET No. 8 OF 8 SHEETS