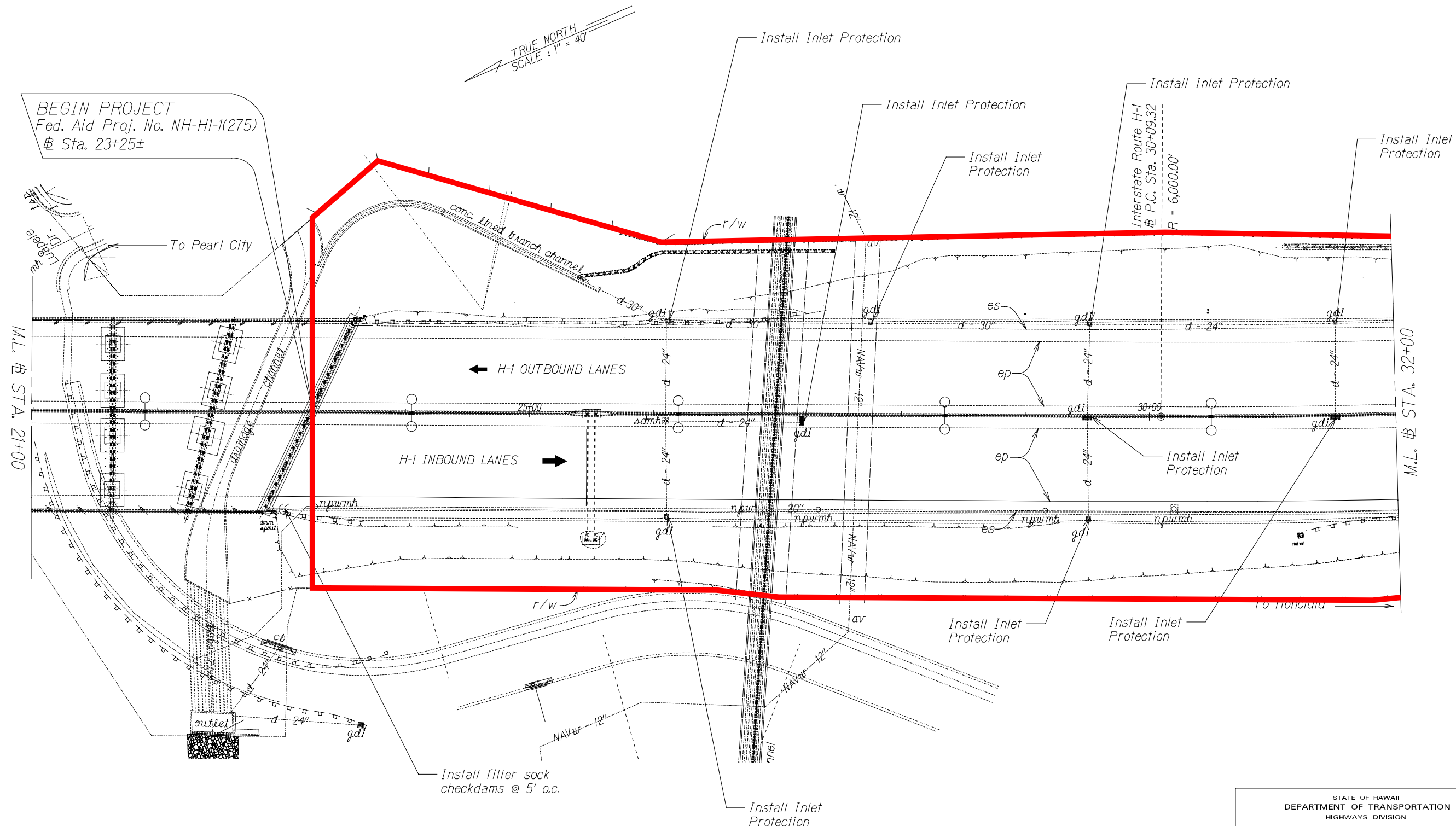


Attachment A-2 Legal Boundary Map



BEGIN PROJECT
 Fed. Aid Proj. No. NH-H1-1(275)
 @ Sta. 23+25±

M.L. # STA. 21+00

M.L. # STA. 32+00

Legal Boundary

DATE
REVIEW PLOTTED BY
DRAWN BY
TRACED BY
DESIGNED BY
QUANTITIES BY
CHECKED BY
ORIGINAL PLAN
NOTE BOOK
No.

STATE OF HAWAII
 DEPARTMENT OF TRANSPORTATION
 HIGHWAYS DIVISION

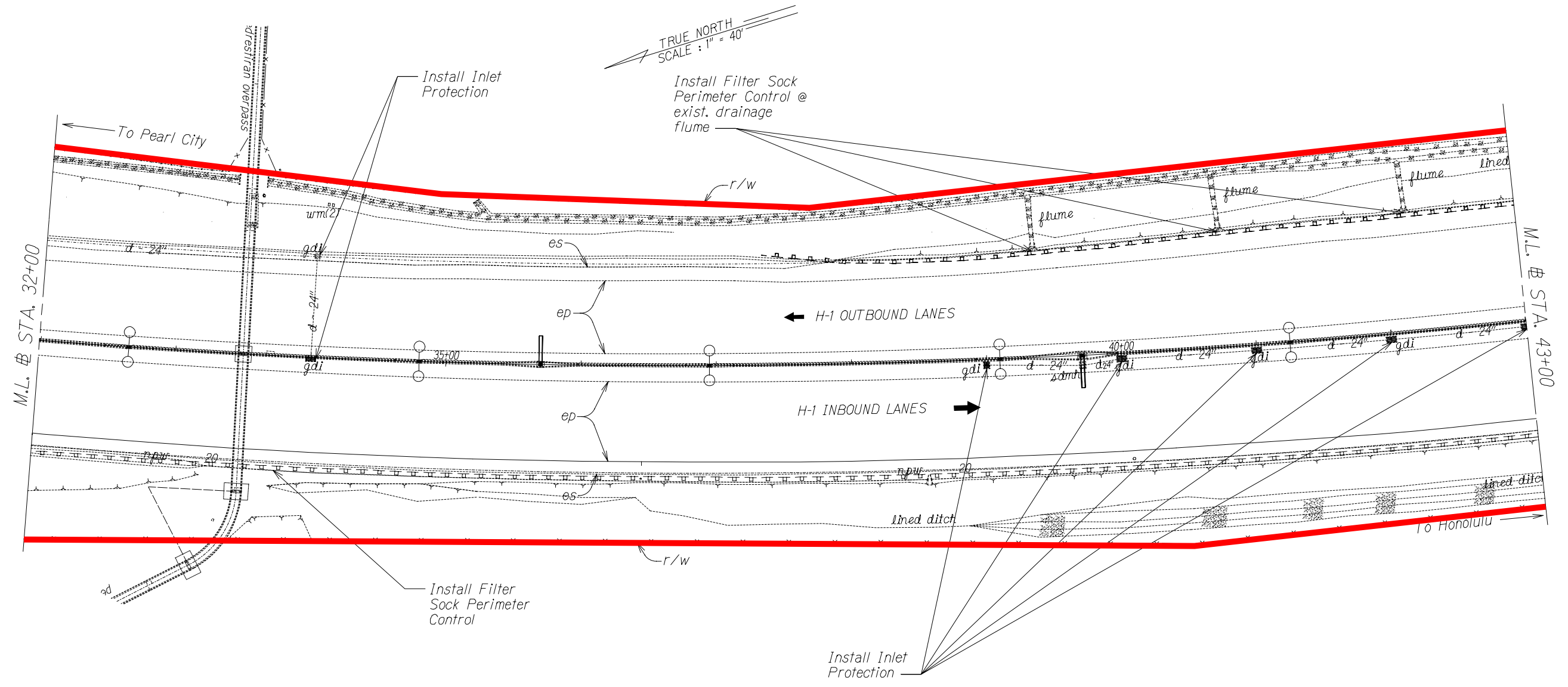
ROADWAY PLANS

INTERSTATE ROUTE H-1 REHABILITATION
 SALT LAKE BOULEVARD TO AIRPORT VIADUCT
 FEDERAL-AID PROJECT NO. NH-H1-1(275)

Scale: 1" = 40' Date: April, 2021

SHEET No. 1 OF 8 SHEETS

Attachment A-2 Legal Boundary Map



Legal Boundary

STATE OF HAWAII
DEPARTMENT OF TRANSPORTATION
HIGHWAYS DIVISION

EROSION CONTROL PLANS

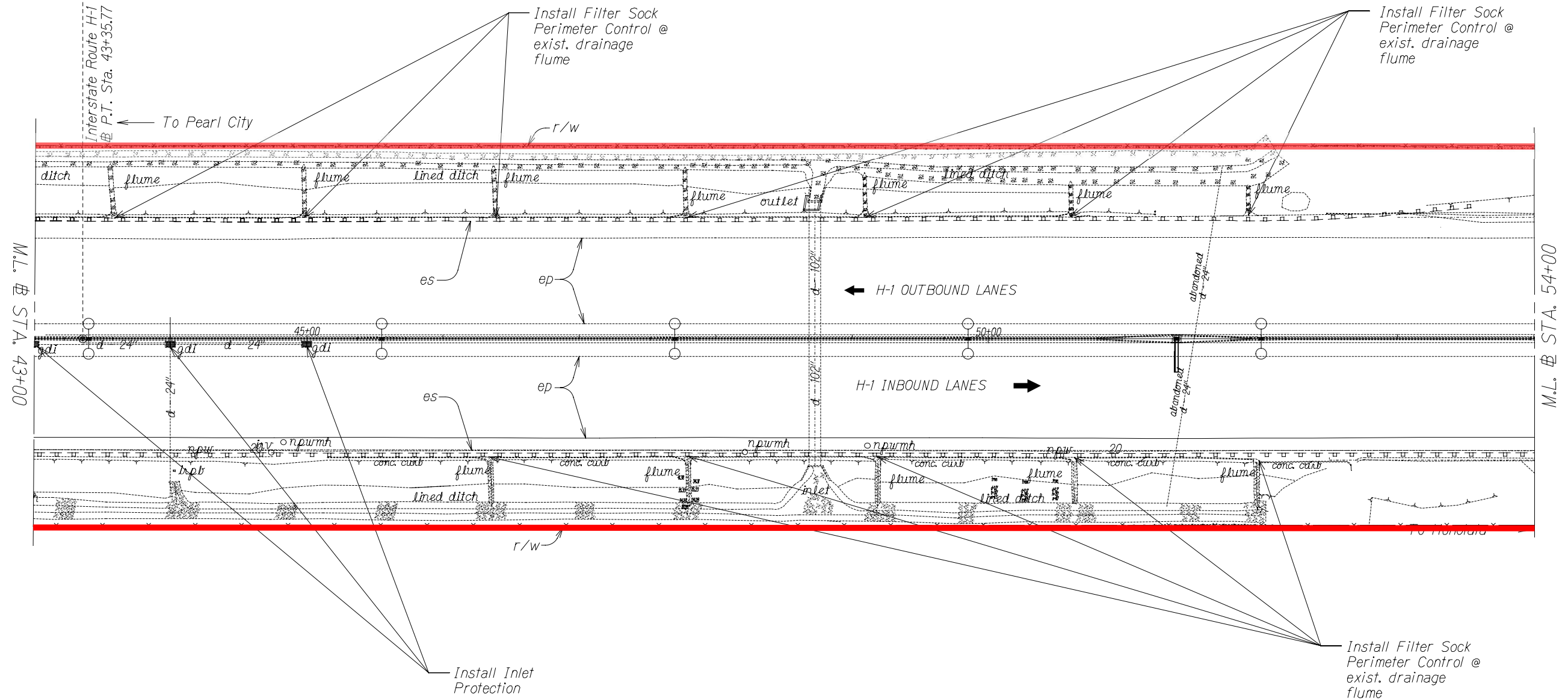
INTERSTATE ROUTE H-1 REHABILITATION
SALT LAKE BOULEVARD TO AIRPORT VIADUCT
FEDERAL-AID PROJECT NO. NH-H1-1(275)

Scale: 1" = 40' Date: April, 2021

SHEET No. 2 OF 8 SHEETS

Attachment A-2 Legal Boundary Map

TRUE NORTH
SCALE: 1" = 40'



DATE	_____
REVISION PLOTTED BY	_____
DRAWN BY	_____
TRACED BY	_____
DESIGNED BY	_____
NOTE BOOK	_____
QUANTITIES BY	_____
CHECKED BY	_____
No.	_____

— Legal Boundary

STATE OF HAWAII
DEPARTMENT OF TRANSPORTATION
HIGHWAYS DIVISION

EROSION CONTROL PLANS

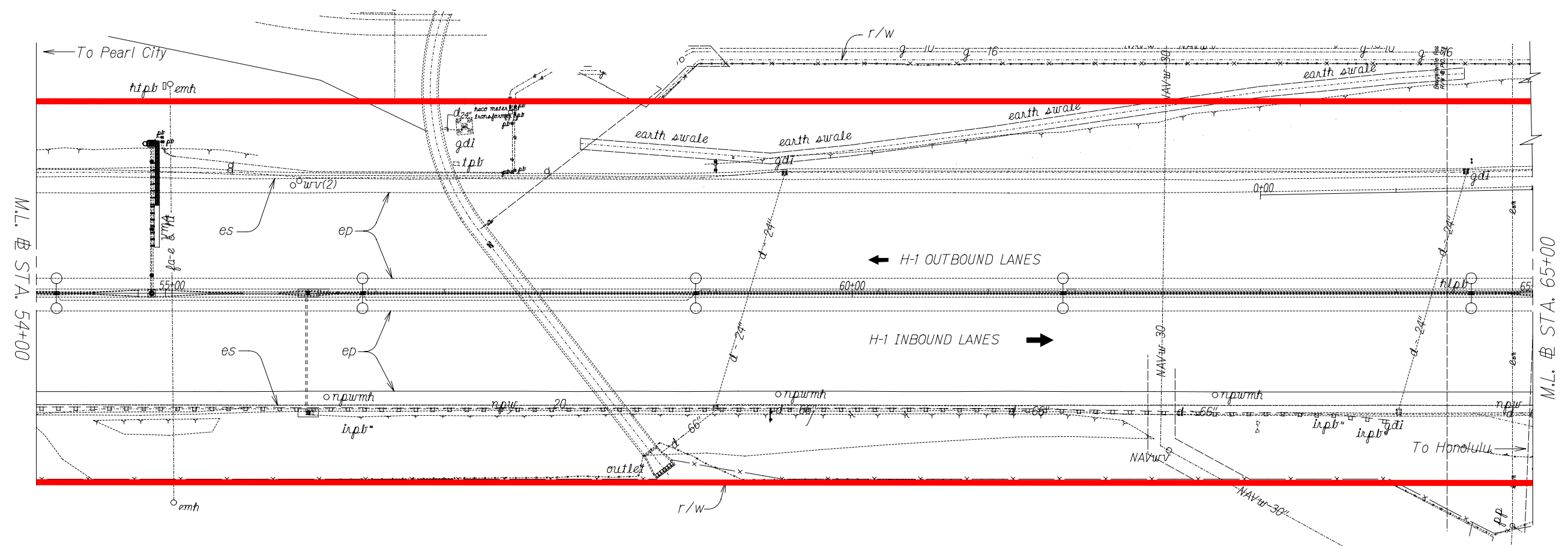
INTERSTATE ROUTE H-1 REHABILITATION
SALT LAKE BOULEVARD TO AIRPORT VIADUCT
FEDERAL-AID PROJECT NO. NH-H1-1(275)

Scale: 1" = 40' Date: April, 2021

SHEET No. 3 OF 8 SHEETS

Attachment A-2 Legal Boundary Map

TRUE NORTH
SCALE: 1" = 40'



M.L. # STA. 54+00

M.L. # STA. 65+00

DATE	_____
DESIGNED BY	_____
DRAWN BY	_____
CHECKED BY	_____
DATE	_____
DESIGNED BY	_____
DRAWN BY	_____
CHECKED BY	_____
DATE	_____
DESIGNED BY	_____
DRAWN BY	_____
CHECKED BY	_____

— Legal Boundary

STATE OF HAWAII
DEPARTMENT OF TRANSPORTATION
HIGHWAYS DIVISION

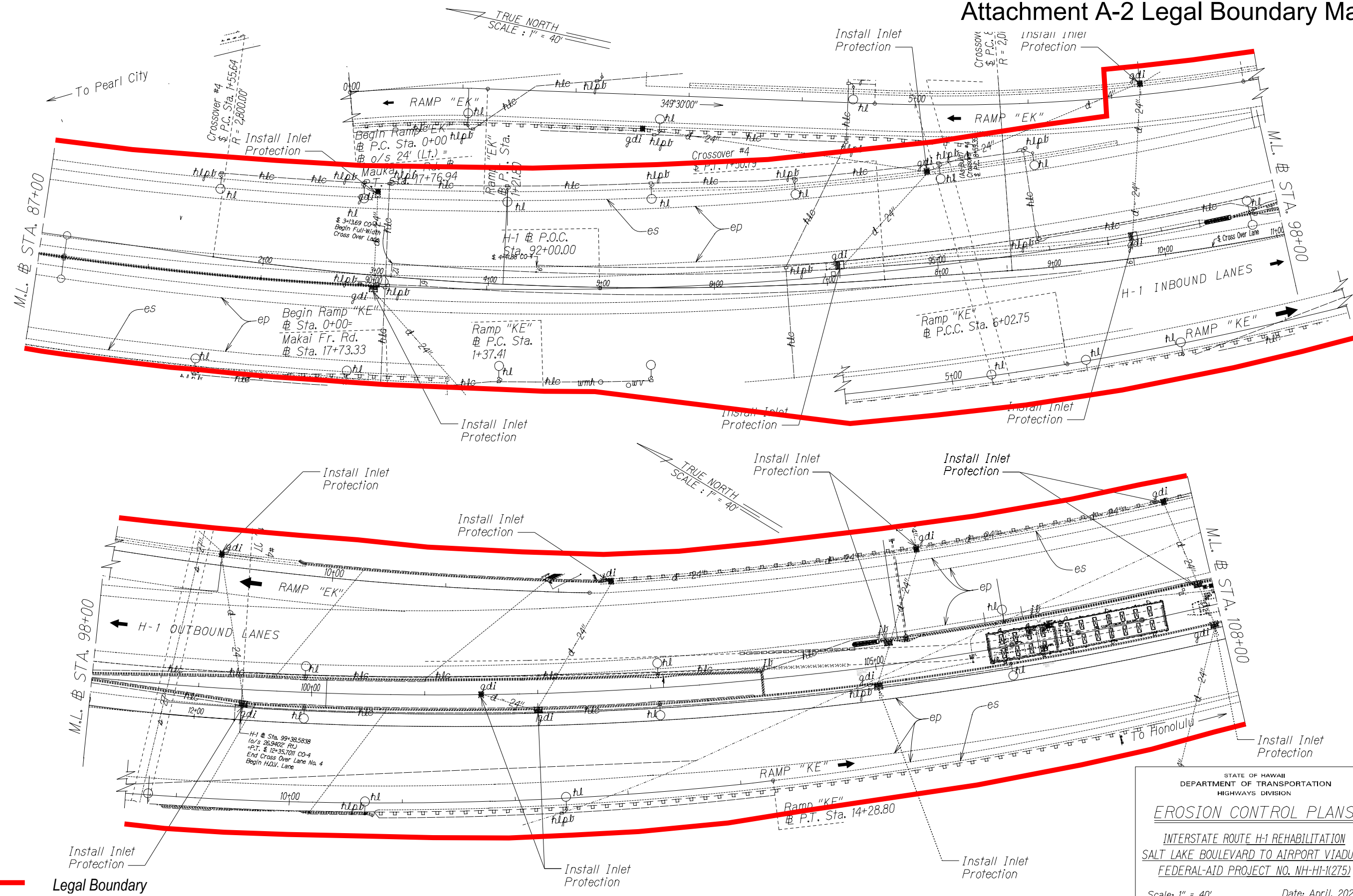
EROSION CONTROL PLANS

INTERSTATE ROUTE H-1 REHABILITATION
SALT LAKE BOULEVARD TO AIRPORT VIADUCT
FEDERAL-AID PROJECT NO. NH-H1-1(275)

Scale: 1" = 40' Date: April, 2021

SHEET No. 4 OF 8 SHEETS

Attachment A-2 Legal Boundary Map



DATE
REVISION PLOTTED BY
DRAWN BY
TRACED BY
NOTE BOOK
QUANTITIES BY
CHECKED BY
NO.

Legal Boundary

STATE OF HAWAII
DEPARTMENT OF TRANSPORTATION
HIGHWAYS DIVISION

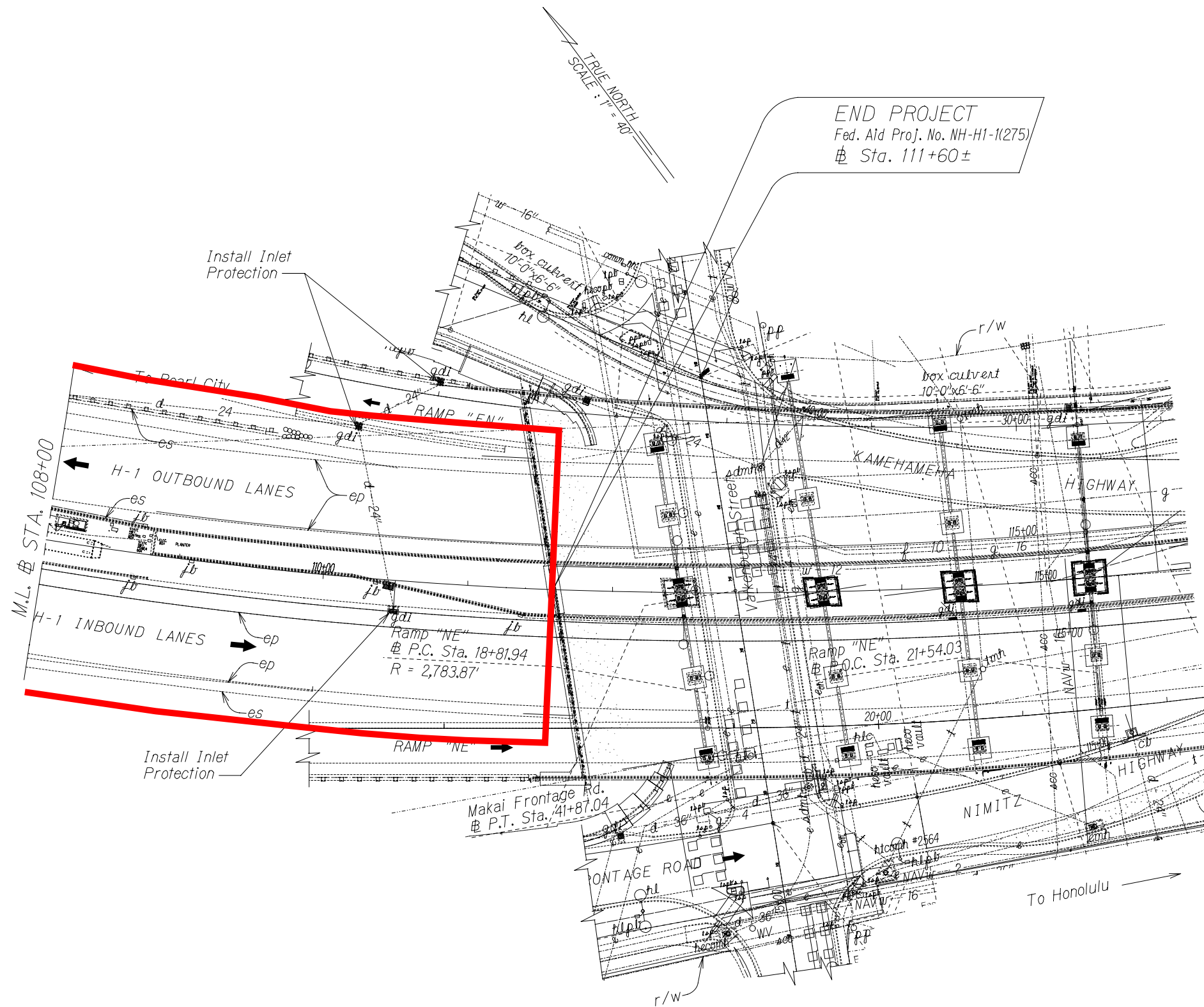
EROSION CONTROL PLANS

INTERSTATE ROUTE H-1 REHABILITATION
SALT LAKE BOULEVARD TO AIRPORT VIADUCT
FEDERAL-AID PROJECT NO. NH-H1-1(275)

Scale: 1" = 40' Date: April, 2021

SHEET No. 7 OF 8 SHEETS

Attachment A-2 Legal Boundary Map



END PROJECT
 Fed. Aid Proj. No. NH-H1-1(275)
 Sta. 111+60±

TRUE NORTH
 SCALE: 1" = 40'

Legal Boundary

REVISIONS	DATE

STATE OF HAWAII
 DEPARTMENT OF TRANSPORTATION
 HIGHWAYS DIVISION

EROSION CONTROL PLANS

INTERSTATE ROUTE H-1 REHABILITATION
 SALT LAKE BOULEVARD TO AIRPORT VIADUCT
 FEDERAL-AID PROJECT NO. NH-H1-1(275)

Scale: 1" = 40' Date: April, 2021

SHEET No. 8 OF 8 SHEETS