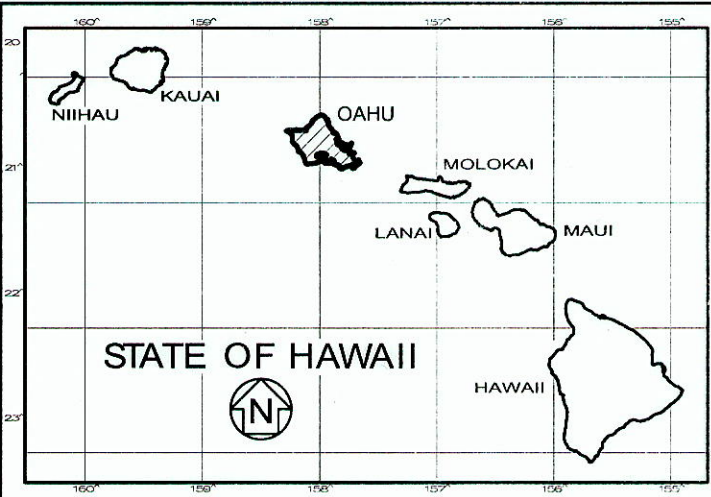



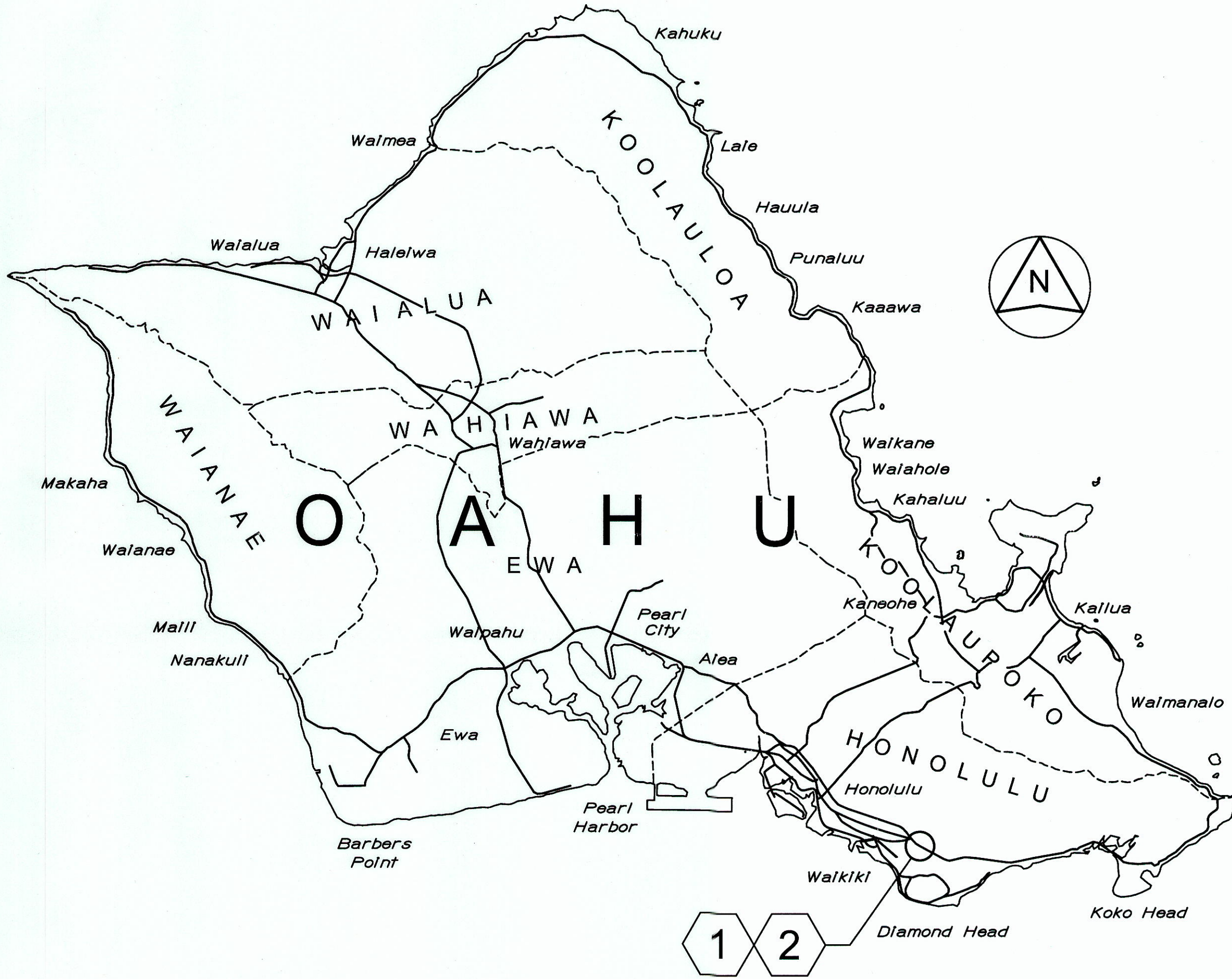
| INDEX TO DRAWINGS | |
|-------------------|---|
| SHEET NO. | DESCRIPTION |
| 1 | TITLE SHEET |
| 2 | STANDARD PLANS SUMMARY |
| 3 | LOCATION PLANS |
| 4 | GENERAL NOTES, LEGEND AND ABBREVIATIONS |
| 5 | CONSTRUCTION NOTES |
| 6-8 | UTILITY NOTES |
| 9-12 | WATER POLLUTION AND EROSION CONTROL NOTES |
| 13-14 | STRUCTURAL NOTES |
| 15-16 | TYPICAL DETAILS |
| 17 | GENERAL SITE PLAN |
| 18-30 | TEMPORARY EROSION CONTROL AND PERMANENT BMP PLANS AND DETAILS |
| 31-35 | LANDSCAPING NOTES, PLANS, AND DETAILS |
| 36-37 | SOIL BORING LOGS |
| 38-40 | TRAFFIC CONTROL NOTES AND LEGEND |
| 41-42 | TRAFFIC CONTROL PLANS |

STATE OF HAWAII
DEPARTMENT OF TRANSPORTATION
HIGHWAYS DIVISION
HONOLULU, HAWAII
"AS-BUILT"
PLANS FOR
ALA WAI WATERSHED STORM WATER
BEST MANAGEMENT PRACTICES
ON OAHU
PROJECT NO. H1I-01-14M
DISTRICT OF HONOLULU
ISLAND OF OAHU

| | | | | | |
|---------------------|-------|------------|-------------|-----------|--------------|
| FED. ROAD DIST. NO. | STATE | PROJ. NO. | FISCAL YEAR | SHEET NO. | TOTAL SHEETS |
| HAWAII | HAW. | H1I-01-14M | 2014 | 1 | 42 |



DESIGNED BY
LIMITACO CONSULTING GROUP
MANAGED BY
HWY-O
483-2569
PHONE
MARCH 2014
DATE



PROJECT SITES

- 1

LOCATION PLAN - UNIVERSITY AVE. WEST CLOVERLEAF INTERSTATE ROUTE H-1
BEGIN MILEPOST: 24.10
END MILEPOST: 24.13
- 2

LOCATION PLAN - UNIVERSITY AVE. EAST CLOVERLEAF INTERSTATE ROUTE H-1
BEGIN MILEPOST: 24.20
END MILEPOST: 24.25

CHANGES MADE DURING CONSTRUCTION HAVE BEEN INCORPORATED ON THESE PLANS EXCEPT CHANGES IN THE ORIGINAL THEORETICAL QUANTITIES. FOR ACTUAL QUANTITIES, REFER TO PROJECT LEDGER AND/OR COMPUTATION BOOK.
Kelvin Akazawa 4/30/18
FOR RESIDENT ENGINEER DATE

DEPARTMENT OF TRANSPORTATION
STATE OF HAWAII
APPROVED:
Ann A. Galardi 3/19/14
for DIR. OF TRANSPORTATION DATE