

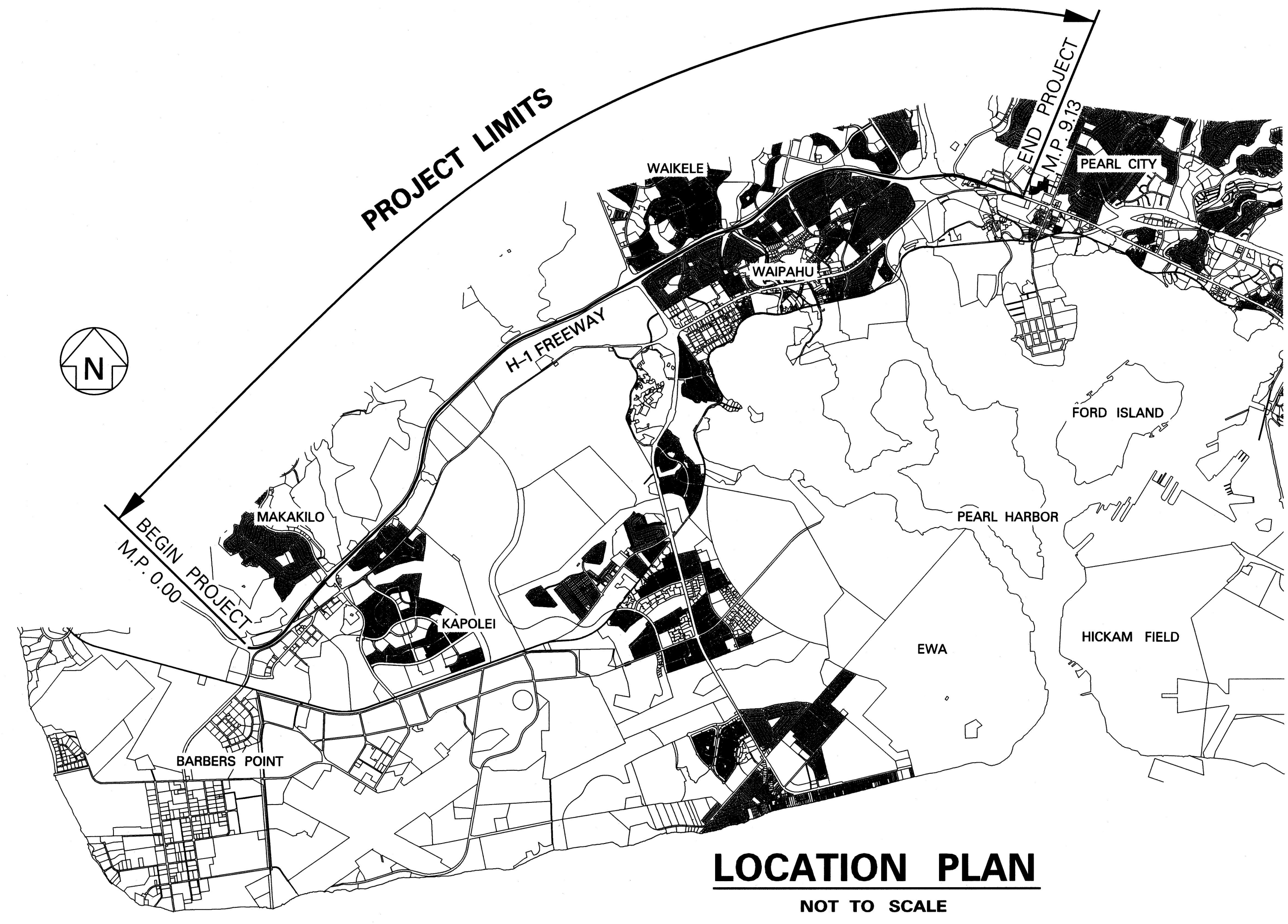
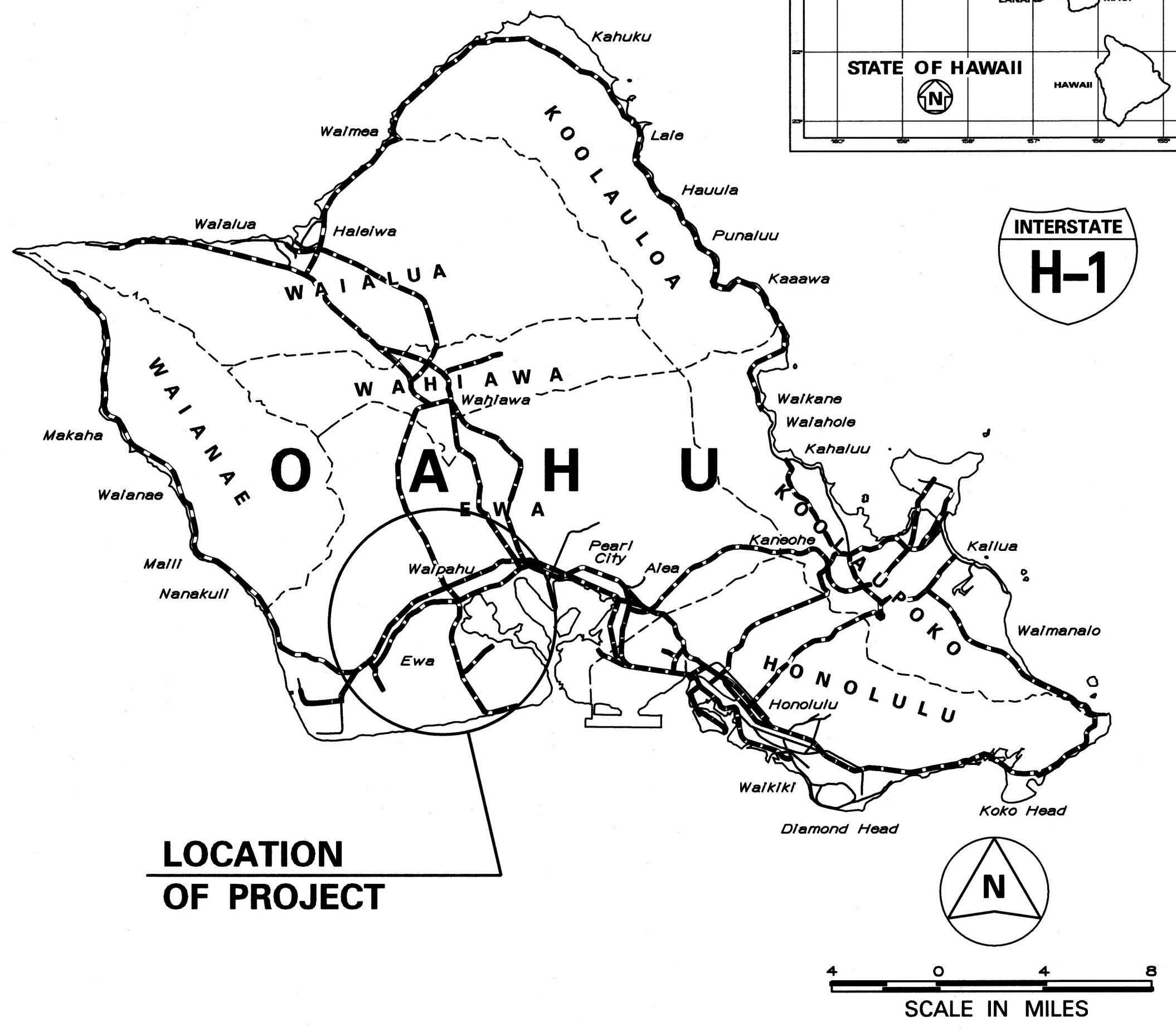
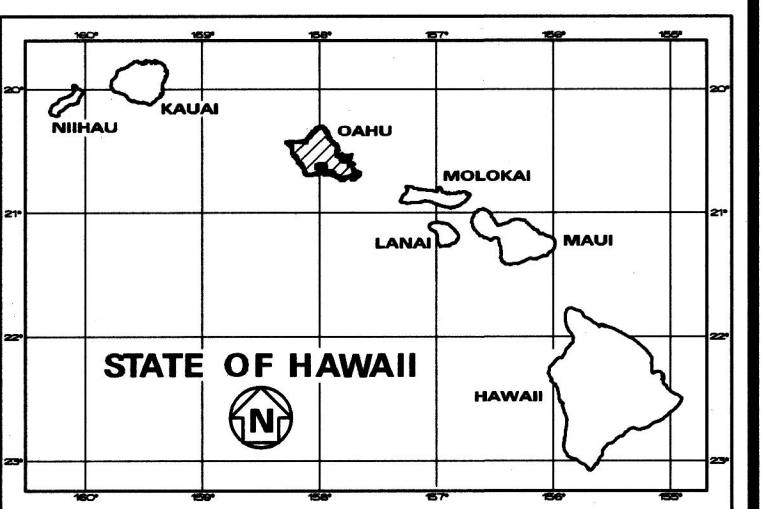
INDEX TO DRAWINGS	
SHEET NO.	DESCRIPTION
1	TITLE SHEET
2	STANDARD PLAN SUMMARY
3	GENERAL NOTES
4 - 6	WATER POLLUTION & EROSION CONTROL NOTES
7	LEGEND AND ABBREVIATIONS
8 - 39	ROADWAY PLANS
40 - 49	ROADWAY DETAILS
50 - 53	DRAINAGE PLANS AND PROFILE
54 - 58	STRUCTURAL INDEX, GENERAL NOTES, SYMBOLS AND ABBREVIATIONS, AND KEY PLAN
59 - 67	STRUCTURAL TYPICAL DETAILS
68 - 100	STRUCTURAL SITE PLANS
101 - 135	SIGNING AND PAVEMENT MARKINGS NOTES, LEGEND AND PLANS
136 - 138	TRAFFIC CONTROL & CONSTRUCTION PHASING NOTES AND DETAILS
139 - 216	TRAFFIC CONTROL SHOULDER RESURFACING PHASING PLANS
217 - 241	CONSTRUCTION PHASING PLANS

STATE OF HAWAII
DEPARTMENT OF TRANSPORTATION
HIGHWAYS DIVISION
HONOLULU, HAWAII

PLANS FOR
INTERSTATE ROUTE H-1 SAFETY IMPROVEMENTS
PALAILAI INTERCHANGE TO WAIAWA OVERPASS

FEDERAL-AID PROJECT NO. HSIP-H1-1(270)
DISTRICT OF EWA
ISLAND OF OAHU

FED. ROAD DIST. NO.	STATE	FEDERAL AID PROJ. NO.	FISCAL YEAR	SHEET NO.	TOTAL SHEETS
HAWAII	HAW.	HSIP-H1-(K270)	2018	1	241



	MP 0.00-1.25	MP 1.25-3.55	MP 3.55-5.68	MP 5.68-6.90	MP 6.90-7.87	MP 7.87-10.81
ADT (2017)	62,600	96,900	114,600	177,200	186,700	227,300
ADT (2027)	75,400	116,800	138,100	213,500	224,900	273,900
DHV	6,030	9,340	11,050	17,080	17,990	20,540
K	8.0	8.0	8.0	8.0	8.0	7.5
D	55/45	55/45	55/45	55/45	55/45	55/45
T	5.5	6.5	6.5	5.5	5.5	4.5
T24	7.0	8.0	8.0	6.5	6.5	5.5

ORIGINAL PLAN	DATE
DRAWN BY	
TRACED BY	
NOTED BY	
CHECKED BY	

DESIGNED BY WSP USA Inc. HWY-DS 692-7544 PHONE 1111111111 DATE 9/18/18

LOCATION PLAN
NOT TO SCALE

DEPARTMENT OF TRANSPORTATION
STATE OF HAWAII
APPROVED: [Signature] 9/18/18
DIRECTOR OF TRANSPORTATION DATE