






FED. ROAD DIST. NO.	STATE	FEDERAL AID PROJ. NO.	FISCAL YEAR	SHEET NO.	TOTAL SHEETS
HAWAII	HAW.	HSIP-HI-1(270)	2018	ADD. 7	241

ABBREVIATIONS:

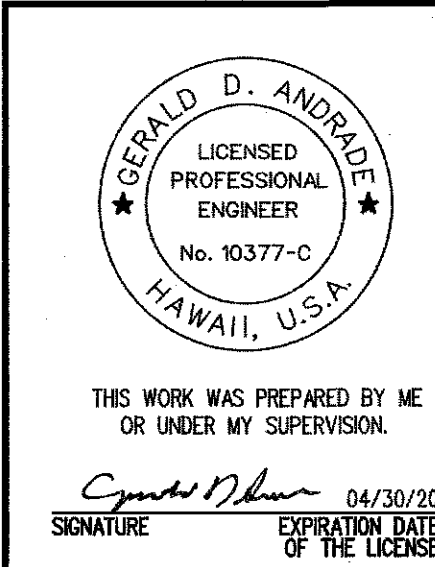
AC	Asphalt Concrete
ASB	Aggregate Subbase
BC	Bottom Curb Elevation
#	Baseline
C	Long Chord
Clr.	Clear
Conc.	Concrete
DMH	Drain Manhole
e.p.	Existing Edge of Pavement
e.s.	Existing Edge of Shoulder
EB	Eastbound
ES	Edge of Shoulder
HMA	Hot Mix Asphalt
IB	Inbound
Inv.	Invert Elevation
L	Length of Curve
Lt.	Left of #
M.L.	Matchline
N	North
NTS	Not to Scale
OB	Outbound
o.c.	On Center
PC	Point of Curvature
PCC	Portland Cement Concrete
PI	Point of Intersection
PT	Point of Tangency
R	Radius
R/W	Right-of-Way
Rt.	Right of #
s.e.	Superelevation
SL	Street Light
SLB	Street Light Box
SMA	Stone Matrix Asphalt
Sta.	Station along #
T	Tangent Distance
WB	Westbound

LEGEND:


	AC Shoulder Resurfacing Areas Cold Plane 1.5" and Replace 1.5" HMA Pavement Mix No. IV
	High Friction Surface Treatment (with Modified Epoxy or Polymer Binder or Equivalent) 
-----	Right-of-Way
-----	Approx. Location of Existing Joint in PCC Pavement
- - - - -	Existing Guardrail
	Inlet Protection at Grated Inlet
→	Perimeter Control
	Curve Number for Alignment Data

ORIGINAL PLAN	SURVEY DICTATED BY	DATE
NOTE BOOK	DRAWN BY	
	DESIGNED BY	
	QUANTITIES BY	
	CHECKED BY	

T:\165684-HISAFETY\CADD\SHEETS\MISC\LEGEND\ABBREVIATIONS.dgn



THIS WORK WAS PREPARED BY ME
OR UNDER MY SUPERVISION.
Signature: *Gerald D. Andradottir* 04/30/20
EXPIRATION DATE OF THE LICENSE

10/25/18	 Revised Legend
Date	Revision
STATE OF HAWAII DEPARTMENT OF TRANSPORTATION HIGHWAYS DIVISION	
LEGEND AND ABBREVIATIONS	
INTERSTATE ROUTE H-1 SAFETY IMPROVEMENTS PALAILAI INTERCHANGE TO WAIAWA OVERPASS FAP NO. HSIP-HI-1(270)	
Scale: None	Date: July 26, 2018

SHEET No. 6-6 OF 6 SHEETS

ADD. 7