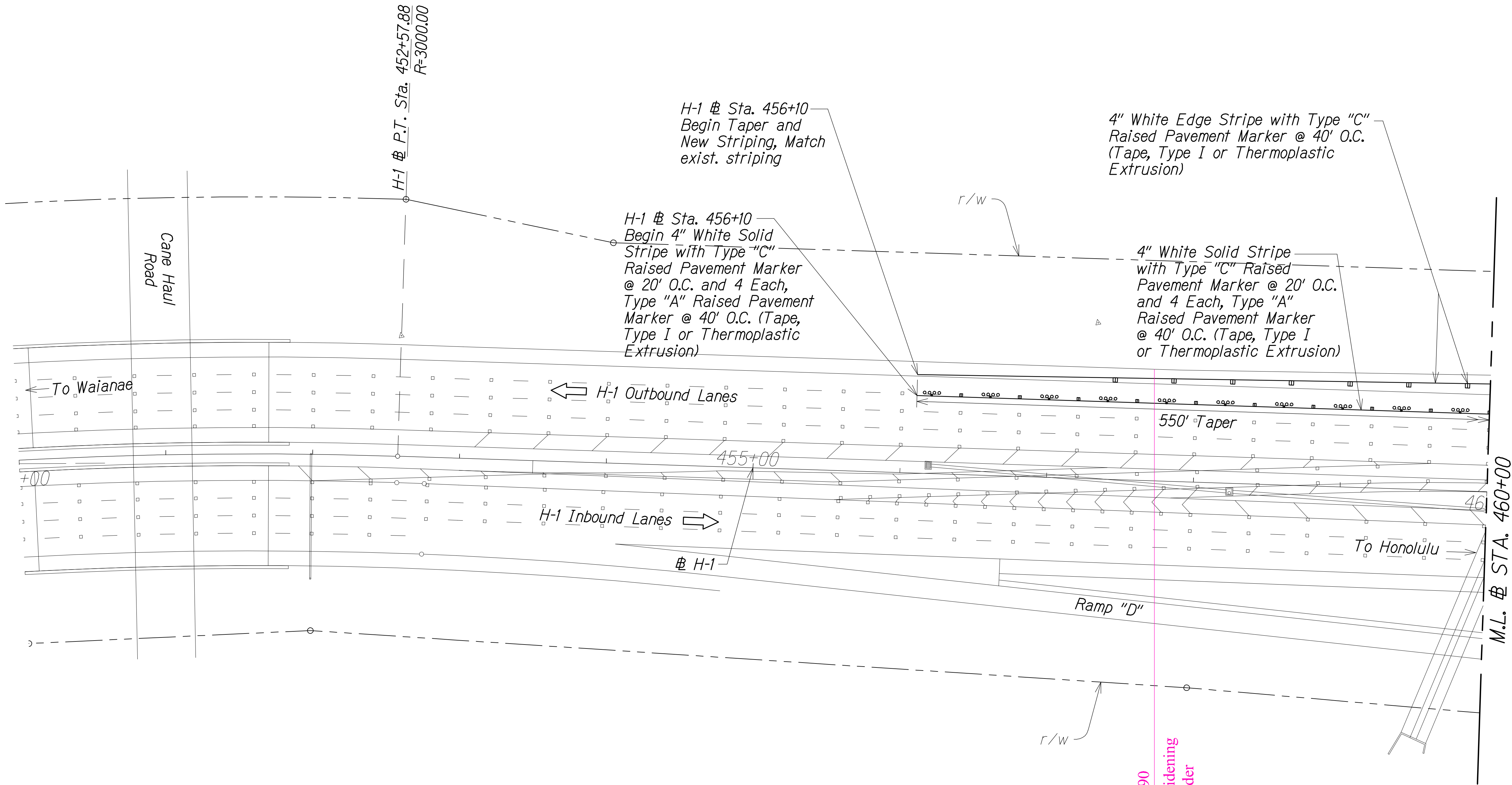


FED. ROAD DIST. NO.	STATE	FED. AID PROJ. NO.	FISCAL YEAR	SHEET NO.	TOTAL SHEETS
HAWAII	HAW.	NH-HI-1 (260)	2014	76	200

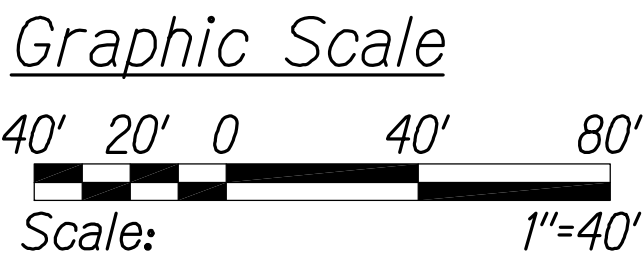


TRUE NORTH
SCALE: 1" = 40'

QC/QA REVIEW	100%	DATE	JUL 12, 2015
BY		DESIGNED BY	Matthew K. Fujio
BY		CHECKED BY	
BY		QUANTITIES BY	
BY		CHECKED BY	

ORIGINAL PLAN	DATE
DESIGNED BY	
TRACED BY	
DESIGNED BY	
QUANTITIES BY	
CHECKED BY	
No.	


Legend:
■ Type "C" Raised Pavement Marker



PAVEMENT MARKING AND STRIPING PLAN
STA. 450+00 TO # STA. 460+00
Scale: 1" = 40'

H-1 # STA. 457+90
Begin Waialeke Widening
Add Milled Shoulder
Rumble Strips

LEGEND FOR AS-BUILT POSTINGS	
	Squiggly line for as-built deletion
	Double line for as-built deletion
Roadway	Text for as-built posting



THIS WORK WAS PREPARED BY ME OR UNDER MY SUPERVISION.
Matthew K. Fujio
APRIL 30, 2016
WILSON OKAMOTO CORPORATION LIC. EXP. DATE

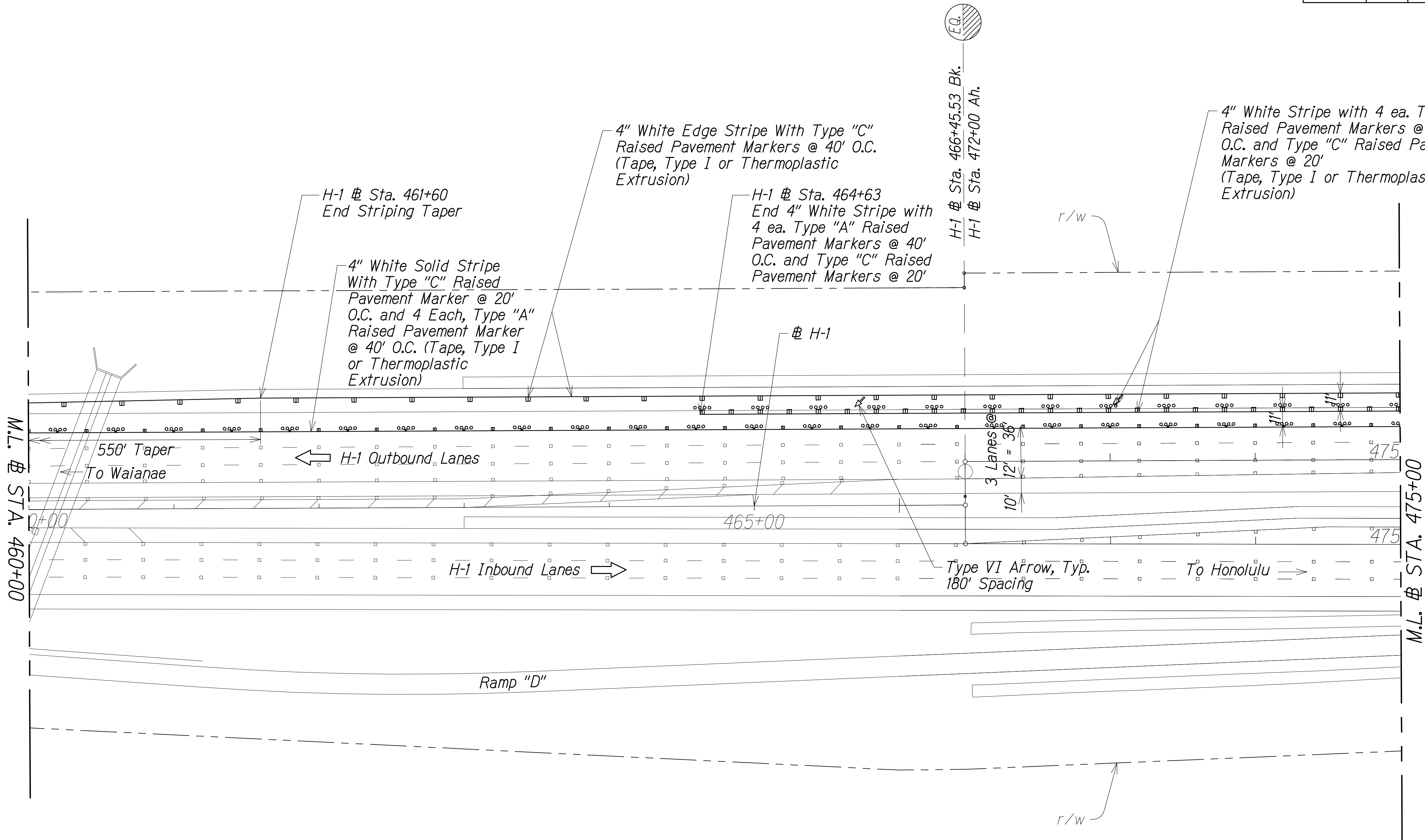
STATE OF HAWAII
DEPARTMENT OF TRANSPORTATION
HIGHWAYS DIVISION
PAVEMENT MARKING AND STRIPING PLAN

INTERSTATE ROUTE H-1
PM CONTRAFLOW LANE, PHASE 3
FEDERAL AID PROJECT NO. NH-HI-1 (260)
Scale: 1" = 40' Date: December, 2014

SHEET No. PM-01 OF 32 SHEETS

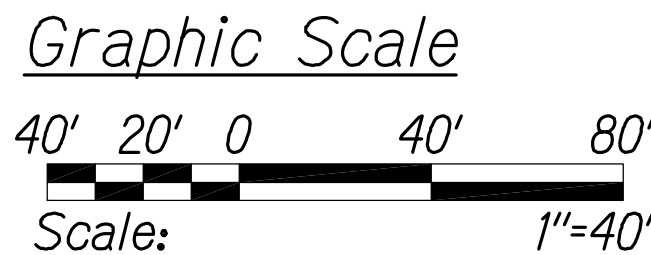
FED. ROAD DIST. NO.	STATE	FED. AID PROJ. NO.	FISCAL YEAR	SHEET NO.	TOTAL SHEETS
HAWAII	HAW.	NH-HI-1 (260)	2014	77	200

TRUE NORTH
SCALE: 1" = 40'



Legend:

- Type "C" Raised Pavement Marker
- Type "A" Raised Pavement Marker



PAVEMENT MARKING AND STRIPING PLAN
STA. 460+00 TO # STA. 475+00
Scale: 1" = 40'

LEGEND FOR
AS-BUILT POSTINGS

- Squiggly line for as-built deletion
- Double line for as-built deletion
- Roadway Text for as-built posting

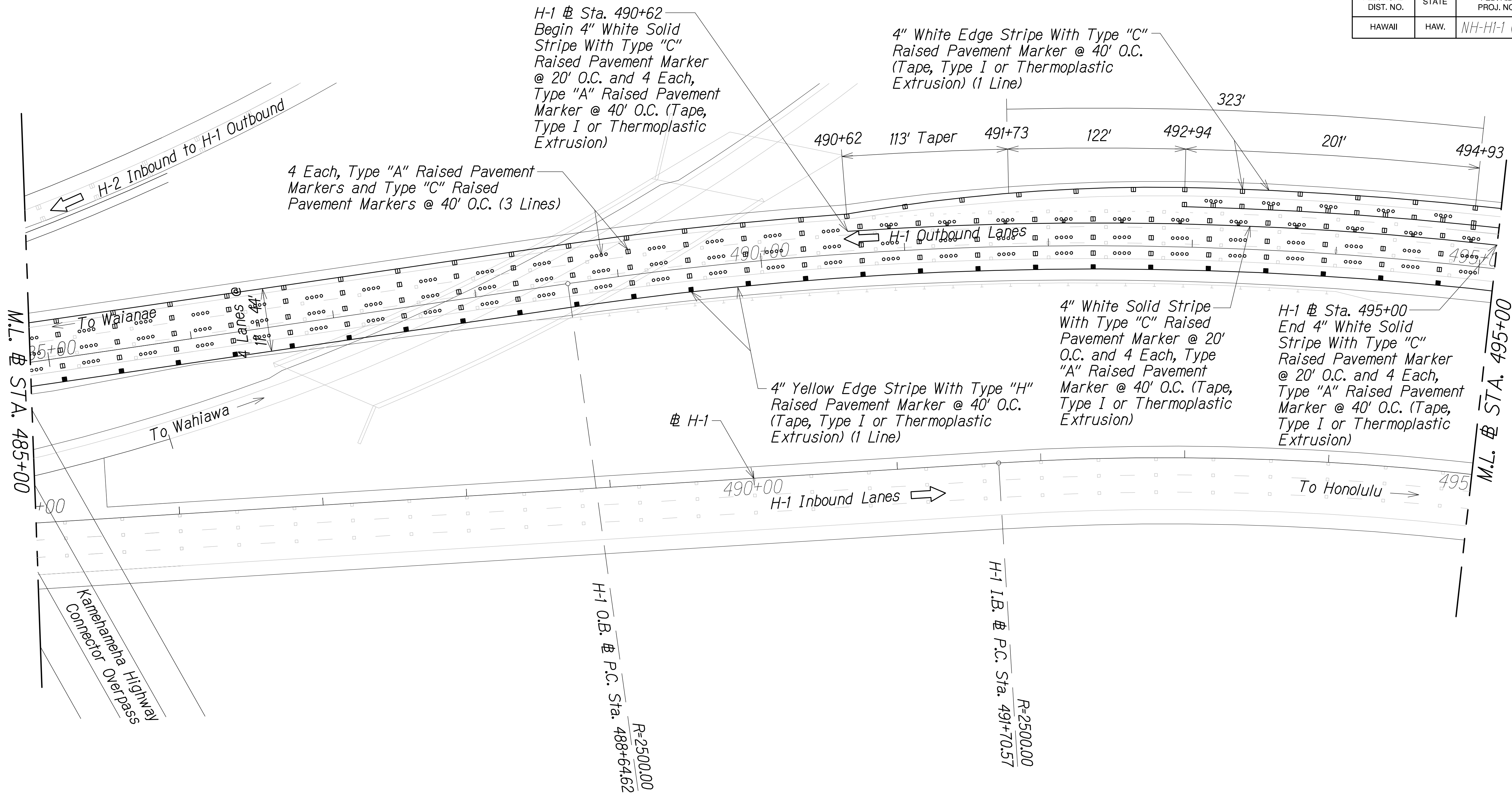
THIS WORK WAS PREPARED BY ME OR UNDER MY SUPERVISION.
Matthew K. Fujimura
WILSON OKAMOTO CORPORATION LIC. EXP. DATE APRIL 30, 2016

STATE OF HAWAII
DEPARTMENT OF TRANSPORTATION
HIGHWAYS DIVISION
**PAVEMENT MARKING
AND STRIPING PLAN**

INTERSTATE ROUTE H-1
PM CONTRAFLOW LANE, PHASE 3
FEDERAL AID PROJECT NO. NH-HI-1 (260)
Scale: 1" = 40' Date: December, 2014

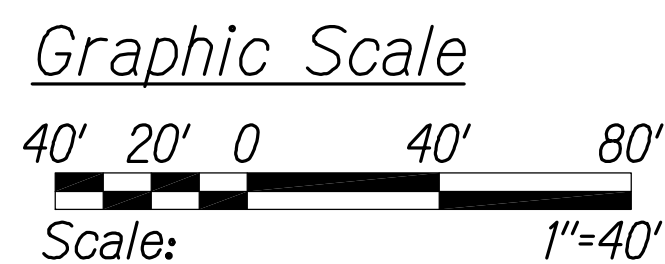
SHEET No. PM-02 OF 32 SHEETS

FED. ROAD DIST. NO.	STATE	FED. AID PROJ. NO.	FISCAL YEAR	SHEET NO.	TOTAL SHEETS
HAWAII	HAW.	NH-HI-1 (260)	2014	79	200



Legend:

- Type "C" Raised Pavement Marker
- Type "A" Raised Pavement Marker
- Type "H" Raised Pavement Marker



PAVEMENT MARKING AND STRIPING PLAN
STA. 485+00 TO # STA. 495+00

Scale: 1" = 40'

**LEGEND FOR
AS-BUILT POSTINGS**

- ~~~~~ Squiggly line for as-built deletion
- ±00.00 Double line for as-built deletion
- Roadway Text for as-built posting

STATE OF HAWAII
DEPARTMENT OF TRANSPORTATION
HIGHWAYS DIVISION
**PAVEMENT MARKING
AND STRIPING PLAN**

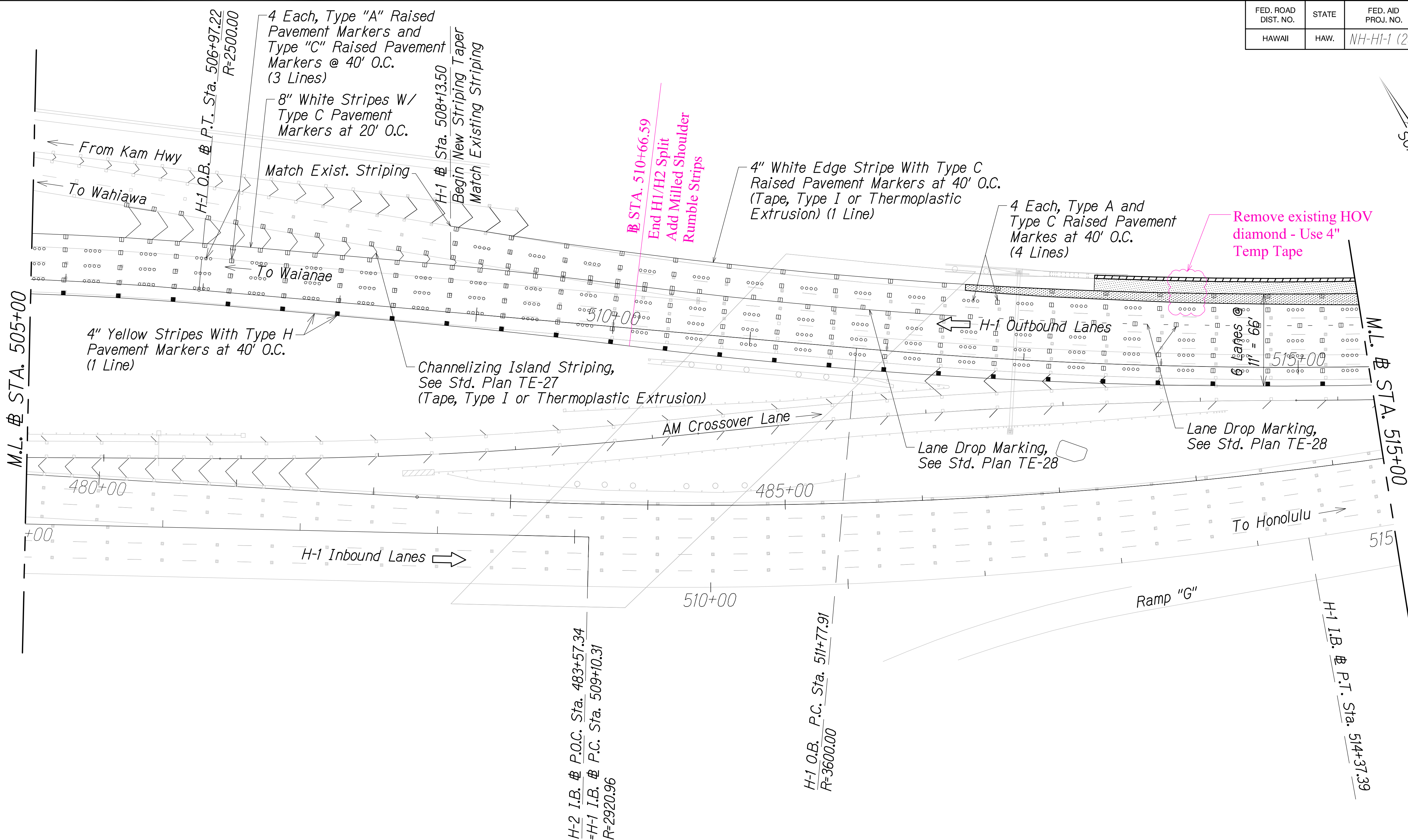
INTERSTATE ROUTE H-1
PM CONTRAFLOW LANE, PHASE 3
FEDERAL AID PROJECT NO. NH-HI-1 (260)
Scale: 1" = 40' Date: December, 2014

SHEET No. PM-04 OF 32 SHEETS

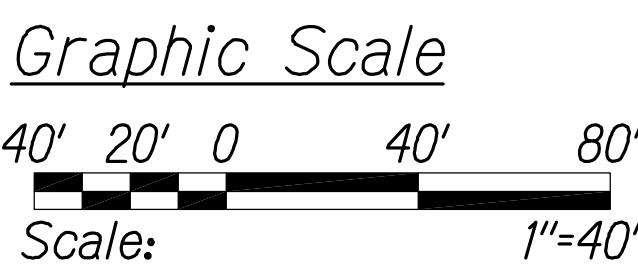


THIS WORK WAS PREPARED BY ME
OR UNDER MY SUPERVISION.
Matthew K. Fujioa
APRIL 30, 2016
WILSON OKAMOTO CORPORATION LIC. EXP. DATE

FED. ROAD DIST. NO.	STATE	FED. AID PROJ. NO.	FISCAL YEAR	SHEET NO.	TOTAL SHEETS
HAWAII	HAW.	NH-HI-1 (260)	2014	81	200



- Legend:
- ▣ Type "C" Raised Pavement Marker
 - Type "A" Raised Pavement Marker
 - Type "H" Raised Pavement Marker



PAVEMENT MARKING AND STRIPING PLAN
STA. 505+00 TO # STA. 515+00
Scale: 1" = 40'

LEGEND FOR
AS-BUILT POSTINGS

~~~~~ Squiggly line for as-built deletion

±00.00± Double line for as-built deletion

Roadway Text for as-built posting

STATE OF HAWAII  
DEPARTMENT OF TRANSPORTATION  
HIGHWAYS DIVISION

PAVEMENT MARKING  
AND STRIPING PLAN

INTERSTATE ROUTE H-1  
PM CONTRAFLOW LANE, PHASE 3  
FEDERAL AID PROJECT NO. NH-HI-1 (260)

Scale: 1" = 40' Date: December, 2014

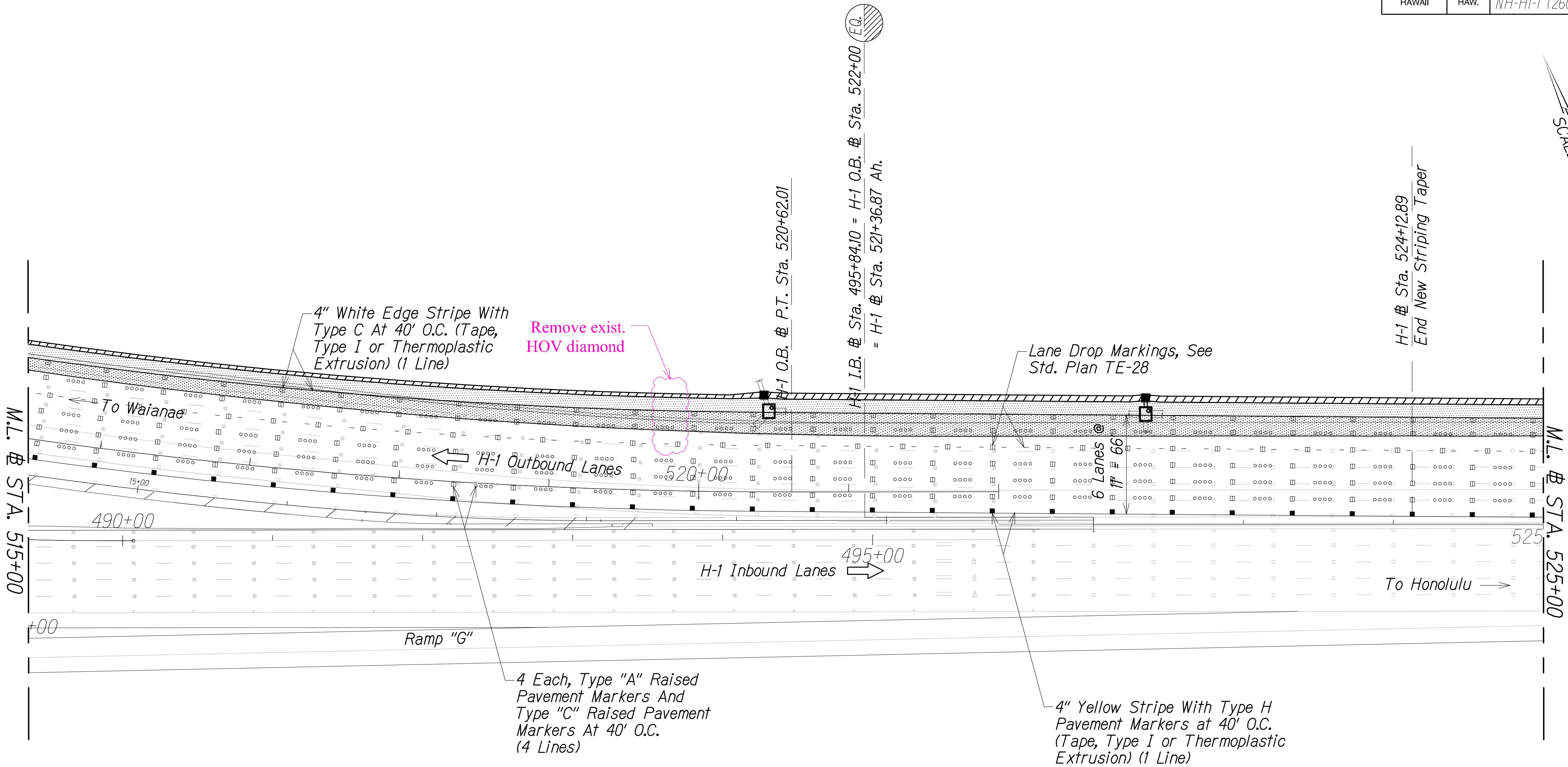
SHEET No. PM-06 OF 32 SHEETS

THIS WORK WAS PREPARED BY ME  
OR UNDER MY SUPERVISION.

*Matthew K. Fujio*  
APRIL 30, 2016  
WILSON OKAMOTO CORPORATION LIC. EXP. DATE



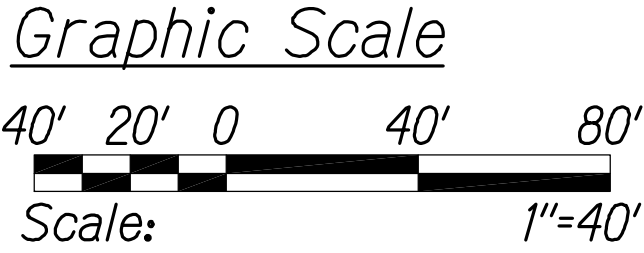
| FED. ROAD DIST. NO. | STATE | FED. AID PROJ. NO. | FISCAL YEAR | SHEET NO. | TOTAL SHEETS |
|---------------------|-------|--------------------|-------------|-----------|--------------|
| HAWAII              | HAW.  | NH-HI-1 (260)      | 2014        | 82        | 200          |



|              |      |      |              |
|--------------|------|------|--------------|
| QC/QA REVIEW | 100% | DATE | JUL 12, 2015 |
| BY           |      | BY   |              |
| BY           |      | BY   |              |
| BY           |      | BY   |              |

|               |      |
|---------------|------|
| ORIGINAL PLAN | DATE |
| DESIGNED BY   |      |
| TRACED BY     |      |
| DESIGNED BY   |      |
| QUANTITIES BY |      |
| CHECKED BY    |      |

- Legend:
- Type "C" Raised Pavement Marker
  - Type "A" Raised Pavement Marker
  - Type "H" Raised Pavement Marker



PAVEMENT MARKING AND STRIPING PLAN  
# STA. 515+00 TO # STA. 525+00  
Scale: 1" = 40'

LEGEND FOR  
AS-BUILT POSTINGS

Squiggly line for as-built deletion

+100.00= Double line for as-built deletion

Roadway Text for as-built posting

MATTHEW K. FUJIOKA  
LICENSED PROFESSIONAL ENGINEER  
No. 11473-C  
HAWAII, U.S.A.

THIS WORK WAS PREPARED BY ME OR UNDER MY SUPERVISION.

APRIL 30, 2016  
WILSON OKAMOTO CORPORATION LIC. EXP. DATE

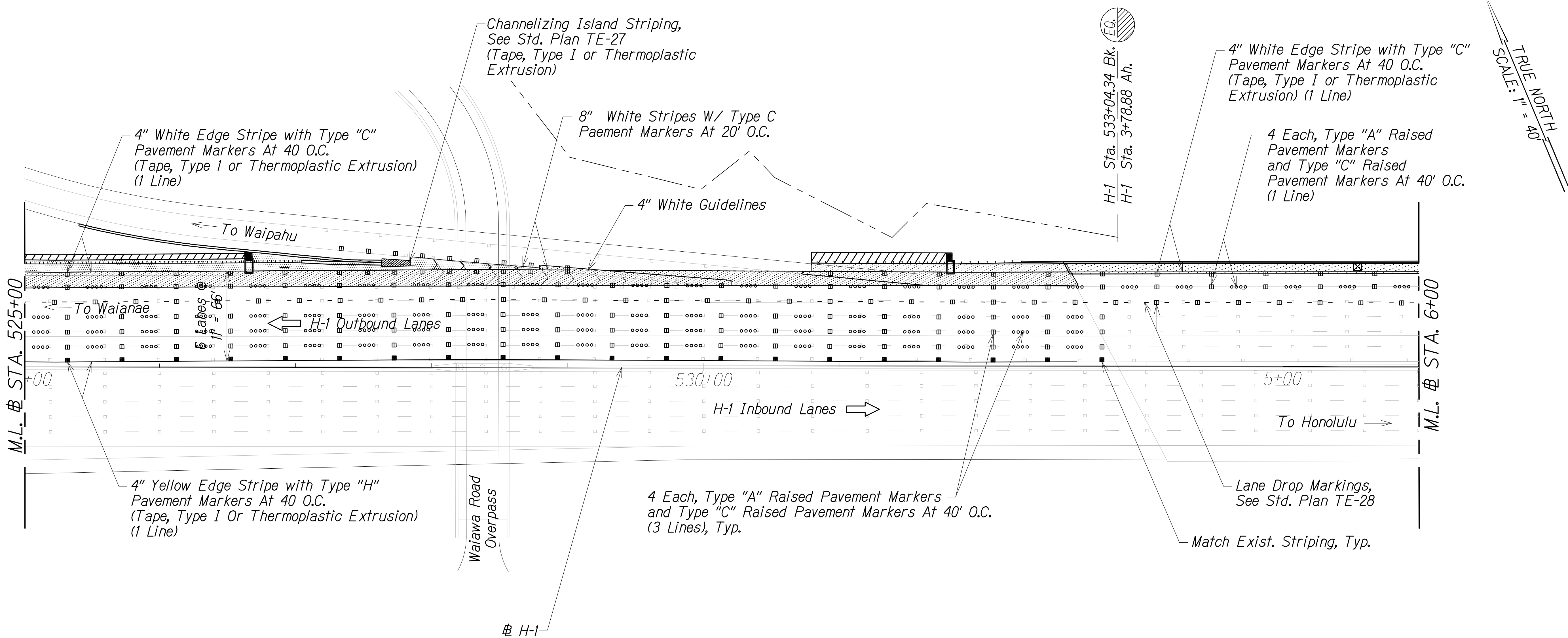
STATE OF HAWAII  
DEPARTMENT OF TRANSPORTATION  
HIGHWAYS DIVISION  
PAVEMENT MARKING AND STRIPING PLAN

INTERSTATE ROUTE H-1  
PM CONTRAFLOW LANE, PHASE 3  
FEDERAL AID PROJECT NO. NH-HI-1 (260)  
Scale: 1" = 40' Date: December, 2014

SHEET No. PM-07 OF 32 SHEETS



| FED. ROAD DIST. NO. | STATE | FED. AID PROJ. NO. | FISCAL YEAR | SHEET NO. | TOTAL SHEETS |
|---------------------|-------|--------------------|-------------|-----------|--------------|
| HAWAII              | HAW.  | NH-HI-1 (260)      | 2014        | 83        | 200          |

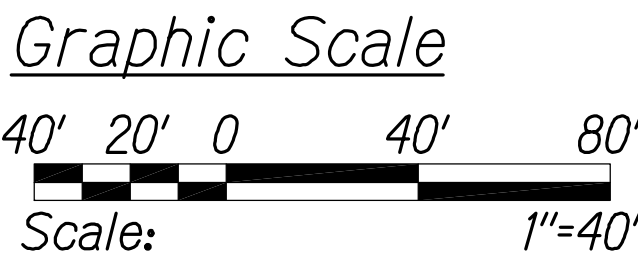


Notes:

- See Std. Plan TE-28 For Parallel Acceleration Lane Typical Roadway Entrance Markings.

Legend:

- Type "C" Raised Pavement Marker
- Type "A" Raised Pavement Marker
- Type "H" Raised Pavement Marker



PAVEMENT MARKING AND STRIPING PLAN  
# STA. 525+00 TO # STA. 6+00  
Scale: 1" = 40'

LEGEND FOR  
AS-BUILT POSTINGS

- Squiggly line for as-built deletion
- Double line for as-built deletion
- Roadway Text for as-built posting

MATTHEW K. FUJIOKA  
LICENSED PROFESSIONAL ENGINEER  
No. 11473-C  
HAWAII, U.S.A.

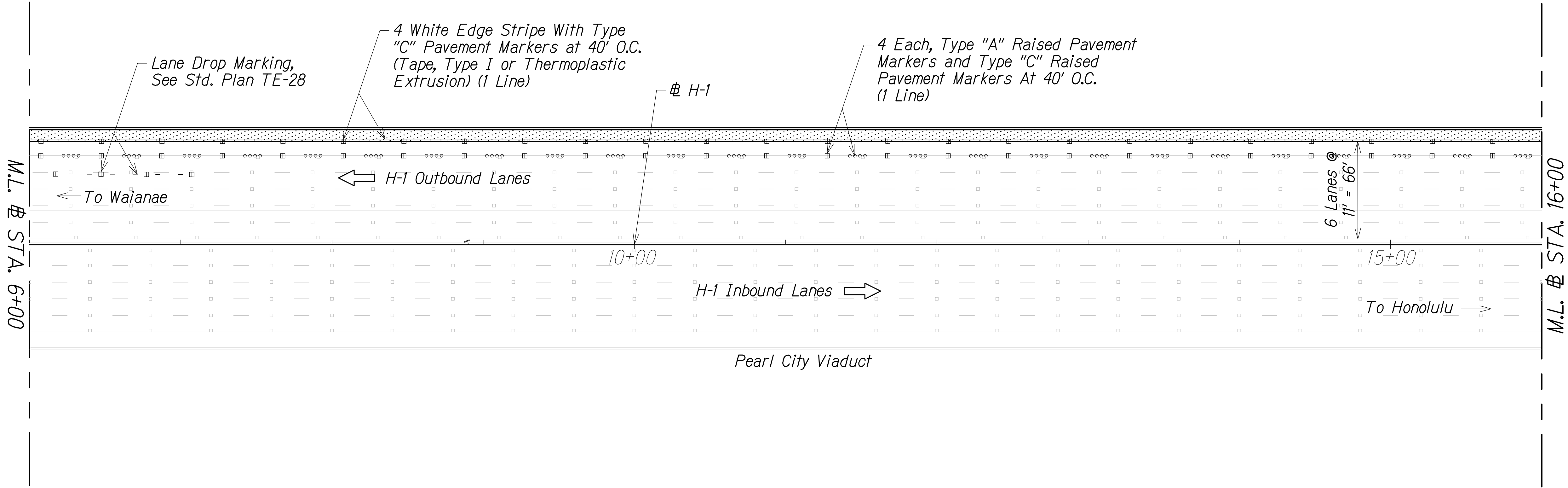
THIS WORK WAS PREPARED BY ME OR UNDER MY SUPERVISION.  
*Matthew K. Fujiooka*  
APRIL 30, 2016  
WILSON OKAMOTO CORPORATION LIC. EXP. DATE

STATE OF HAWAII  
DEPARTMENT OF TRANSPORTATION  
HIGHWAYS DIVISION  
**PAVEMENT MARKING AND STRIPING PLAN**  
  
INTERSTATE ROUTE H-1  
PM CONTRAFLOW LANE, PHASE 3  
FEDERAL AID PROJECT NO. NH-HI-1 (260)  
Scale: 1" = 40' Date: December, 2014  
SHEET No. PM-08 OF 32 SHEETS



|                     |       |                    |             |           |              |
|---------------------|-------|--------------------|-------------|-----------|--------------|
| FED. ROAD DIST. NO. | STATE | FED. AID PROJ. NO. | FISCAL YEAR | SHEET NO. | TOTAL SHEETS |
| HAWAII              | HAW.  | NH-HI-1 (260)      | 2014        | 84        | 200          |

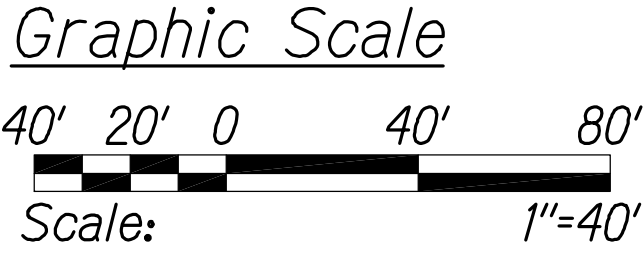
TRUE NORTH  
SCALE: 1" = 40'



|              |      |      |              |
|--------------|------|------|--------------|
| QC/QA REVIEW | 100% | DATE | JUL 12, 2015 |
| BY           |      |      |              |
| BY           |      |      |              |
| BY           |      |      |              |
| BY           |      |      |              |

|               |                   |      |
|---------------|-------------------|------|
| ORIGINAL PLAN | SURVEY PLOTTED BY | DATE |
| NOTE BOOK     | DRAWN BY          |      |
| DESIGNED BY   |                   |      |
| QUANTITIES BY |                   |      |
| CHECKED BY    |                   |      |
| No.           |                   |      |

- Legend:
- ▣ Type "C" Raised Pavement Marker
  - Type "A" Raised Pavement Marker



PAVEMENT MARKING AND STRIPING PLAN  
# STA. 6+00 TO # STA. 16+00  
Scale: 1" = 40'

**LEGEND FOR AS-BUILT POSTINGS**

- ~~~~~ Squiggly line for as-built deletion
- ±00:00 Double line for as-built deletion
- Roadway Text for as-built posting

STATE OF HAWAII  
DEPARTMENT OF TRANSPORTATION  
HIGHWAYS DIVISION

**PAVEMENT MARKING AND STRIPING PLAN**

INTERSTATE ROUTE H-1  
PM CONTRAFLOW LANE, PHASE 3  
FEDERAL AID PROJECT NO. NH-HI-1 (260)  
Scale: 1" = 40' Date: December, 2014

SHEET No. PM-09 OF 32 SHEETS

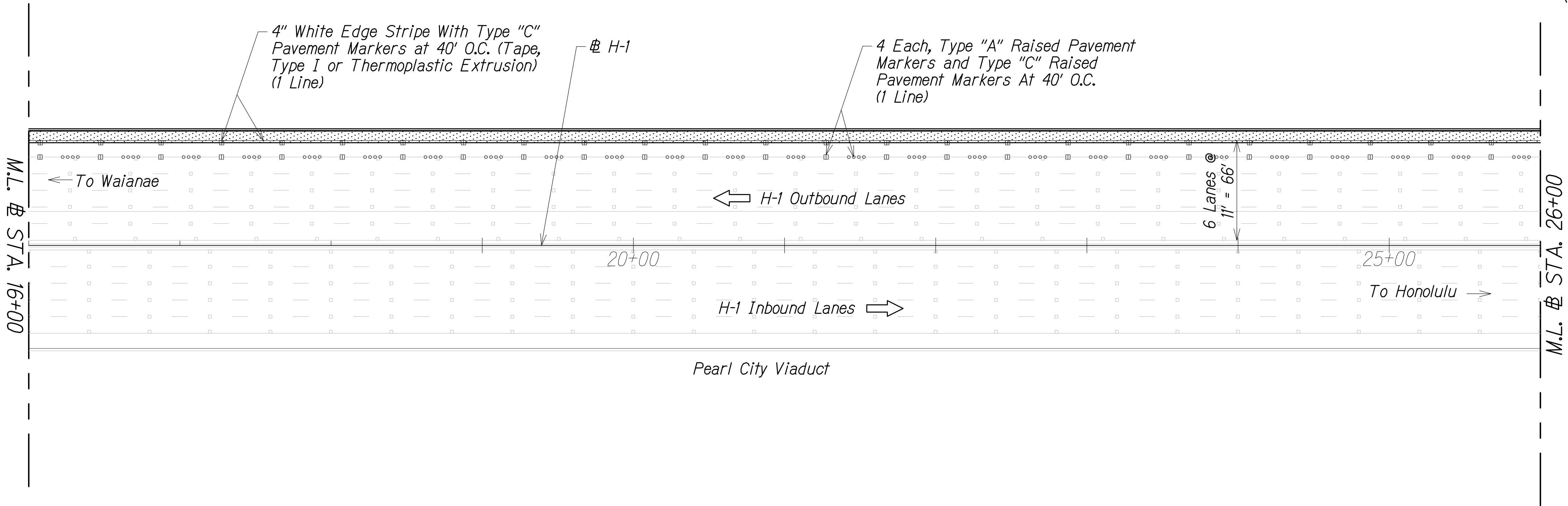
MATTHEW K. FUJIOKA  
LICENSED PROFESSIONAL ENGINEER  
No. 11473-C  
HAWAII, U.S.A.

THIS WORK WAS PREPARED BY ME OR UNDER MY SUPERVISION.  
*Matthew K. Fujiooka*  
WILSON OKAMOTO CORPORATION LIC. EXP. DATE APRIL 30, 2016



|                     |       |                    |             |           |              |
|---------------------|-------|--------------------|-------------|-----------|--------------|
| FED. ROAD DIST. NO. | STATE | FED. AID PROJ. NO. | FISCAL YEAR | SHEET NO. | TOTAL SHEETS |
| HAWAII              | HAW.  | NH-HI-1 (260)      | 2014        | 85        | 200          |

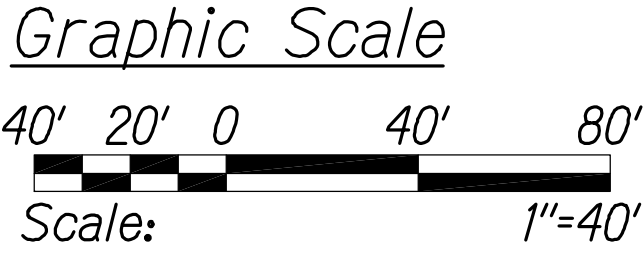
TRUE NORTH  
SCALE: 1" = 40'



|                             |      |      |              |
|-----------------------------|------|------|--------------|
| QC/QA REVIEW                | 100% | DATE | JUL 12, 2015 |
| <input type="checkbox"/> BY |      |      |              |
| <input type="checkbox"/> BY |      |      |              |
| <input type="checkbox"/> BY |      |      |              |
| <input type="checkbox"/> BY |      |      |              |


|               |                   |      |
|---------------|-------------------|------|
| ORIGINAL PLAN | SURVEY PLOTTED BY | DATE |
| NOTE BOOK     | DRAWN BY          |      |
|               | TRACED BY         |      |
|               | DESIGNED BY       |      |
|               | QUANTITIES BY     |      |
|               | CHECKED BY        |      |
| No.           |                   |      |

- Legend:
- ☐ Type "C" Raised Pavement Marker
  - oooo Type "A" Raised Pavement Marker



PAVEMENT MARKING AND STRIPING PLAN  
# STA. 16+00 TO # STA. 26+00  
Scale: 1" = 40'

| LEGEND FOR AS-BUILT POSTINGS |                                     |
|------------------------------|-------------------------------------|
|                              | Squiggly line for as-built deletion |
|                              | Double line for as-built deletion   |
| Roadway                      | Text for as-built posting           |



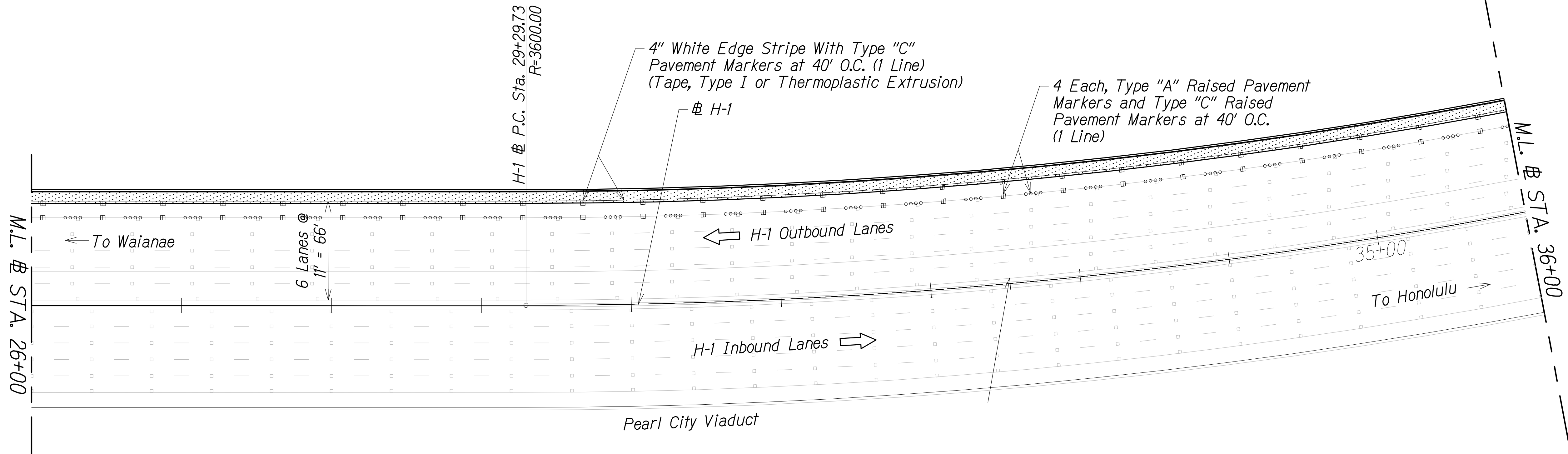
THIS WORK WAS PREPARED BY ME OR UNDER MY SUPERVISION.  
*Matthew K. Fujioka*  
APRIL 30, 2016  
WILSON OKAMOTO CORPORATION LIC. EXP. DATE

STATE OF HAWAII  
DEPARTMENT OF TRANSPORTATION  
HIGHWAYS DIVISION  
**PAVEMENT MARKING AND STRIPING PLAN**  
  
INTERSTATE ROUTE H-1  
PM CONTRAFLOW LANE, PHASE 3  
FEDERAL AID PROJECT NO. NH-HI-1 (260)  
Scale: 1" = 40' Date: December, 2014  
  
SHEET No. PM-10 OF 32 SHEETS



|                     |       |                    |             |           |              |
|---------------------|-------|--------------------|-------------|-----------|--------------|
| FED. ROAD DIST. NO. | STATE | FED. AID PROJ. NO. | FISCAL YEAR | SHEET NO. | TOTAL SHEETS |
| HAWAII              | HAW.  | NH-HI-1 (260)      | 2014        | 86        | 200          |

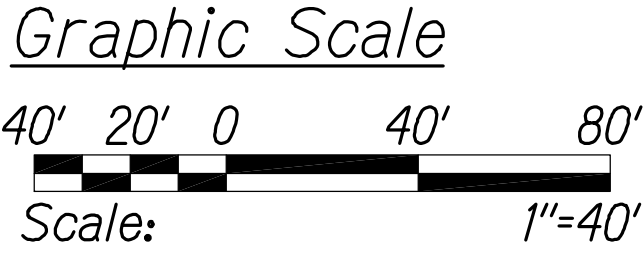
TRUE NORTH  
SCALE: 1" = 40'



|              |      |      |              |
|--------------|------|------|--------------|
| QC/QA REVIEW | 100% | DATE | JUL 12, 2015 |
| BY           |      |      |              |
| BY           |      |      |              |
| BY           |      |      |              |

|               |      |
|---------------|------|
| ORIGINAL PLAN | DATE |
| NOTED BY      |      |
| DESIGNED BY   |      |
| QUANTITIES BY |      |
| CHECKED BY    |      |

- Legend:
- Type "C" Raised Pavement Marker
  - Type "A" Raised Pavement Marker



PAVEMENT MARKING AND STRIPING PLAN  
# STA. 26+00 TO # STA. 36+00  
Scale: 1" = 40'

LEGEND FOR AS-BUILT POSTINGS

Squiggly line for as-built deletion

+00:00 Double line for as-built deletion

Roadway Text for as-built posting



THIS WORK WAS PREPARED BY ME OR UNDER MY SUPERVISION.

APRIL 30, 2016

WILSON OKAMOTO CORPORATION LIC. EXP. DATE

STATE OF HAWAII  
DEPARTMENT OF TRANSPORTATION  
HIGHWAYS DIVISION  
PAVEMENT MARKING AND STRIPING PLAN

INTERSTATE ROUTE H-1  
PM CONTRAFLOW LANE, PHASE 3  
FEDERAL AID PROJECT NO. NH-HI-1 (260)

Scale: 1" = 40' Date: December, 2014

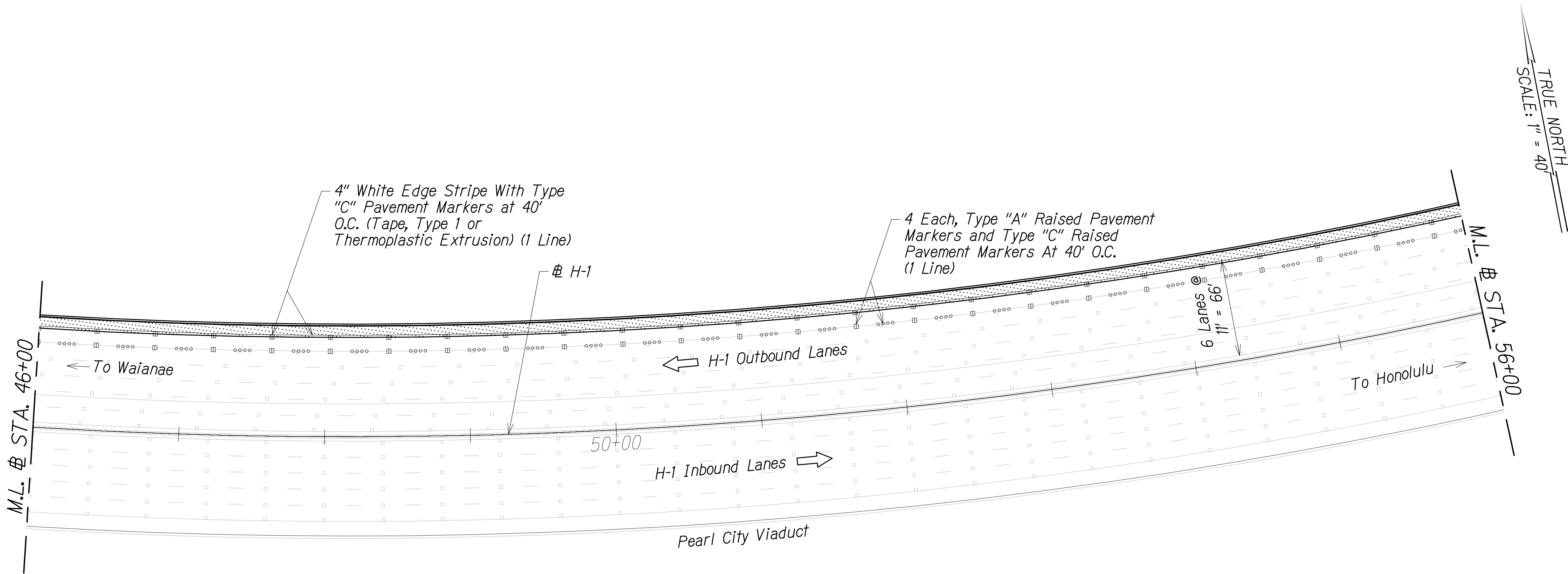
SHEET No. PM-11 OF 32 SHEETS







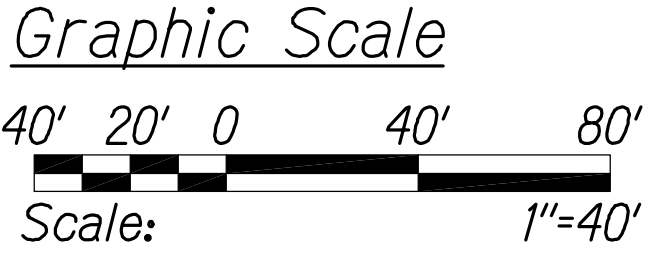
| FED. ROAD DIST. NO. | STATE | FED. AID PROJ. NO. | FISCAL YEAR | SHEET NO. | TOTAL SHEETS |
|---------------------|-------|--------------------|-------------|-----------|--------------|
| HAWAII              | HAW.  | NH-HI-1 (260)      | 2014        | 88        | 200          |



| QC/QA REVIEW | 100% | DATE | DATE |
|--------------|------|------|------|
| BY           |      |      |      |
| BY           |      |      |      |
| BY           |      |      |      |
| BY           |      |      |      |

| ORIGINAL PLAN | DATE |
|---------------|------|
| DESIGNED BY   |      |
| TRACED BY     |      |
| DESIGNED BY   |      |
| QUANTITIES BY |      |
| CHECKED BY    |      |

- Legend:
- Type "C" Raised Pavement Marker
  - Type "A" Raised Pavement Marker



PAVEMENT MARKING AND STRIPING PLAN  
# STA. 46+00 TO # STA. 56+00  
Scale: 1" = 40'

**LEGEND FOR AS-BUILT POSTINGS**

~~~~~ Squiggly line for as-built deletion

==±00:00== Double line for as-built deletion

Roadway Text for as-built posting



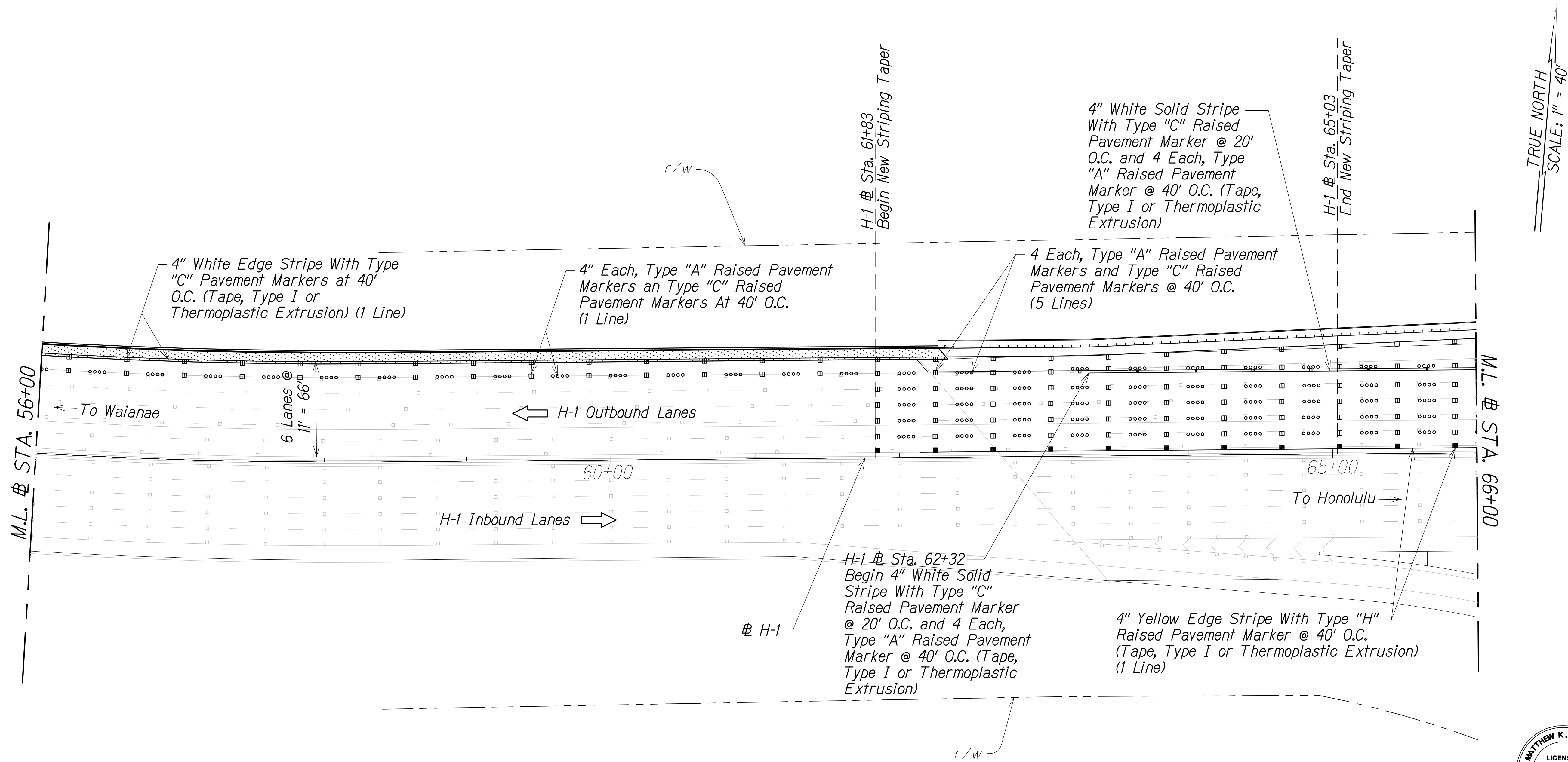
THIS WORK WAS PREPARED BY ME OR UNDER MY SUPERVISION.
Matthew K. Fujio
APRIL 30, 2016
WILSON OKAMOTO CORPORATION LIC. EXP. DATE

STATE OF HAWAII
DEPARTMENT OF TRANSPORTATION
HIGHWAYS DIVISION
PAVEMENT MARKING AND STRIPING PLAN

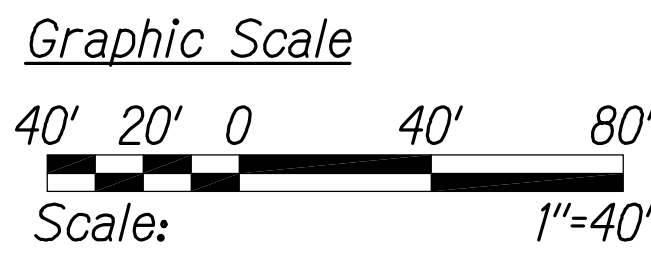
INTERSTATE ROUTE H-1
PM CONTRAFLOW LANE, PHASE 3
FEDERAL AID PROJECT NO. NH-HI-1 (260)
Scale: 1" = 40' Date: December, 2014

SHEET No. PM-13 OF 32 SHEETS

| FED. ROAD DIST. NO. | STATE | FED. AID PROJ. NO. | FISCAL YEAR | SHEET NO. | TOTAL SHEETS |
|---------------------|-------|--------------------|-------------|-----------|--------------|
| HAWAII | HAW. | NH-HI-1 (260) | 2014 | 89 | 200 |



- Legend:
- ▣ Type "C" Raised Pavement Marker
 - Type "A" Raised Pavement Marker
 - Type "H" Raised Pavement Marker




PAVEMENT MARKING AND STRIPING PLAN
STA. 56+00 TO # STA. 66+00
Scale: 1" = 40'

- LEGEND FOR AS-BUILT POSTINGS
- ~~~~~ Squiggly line for as-built deletion
 - ==±00:00== Double line for as-built deletion
 - Roadway Text for as-built posting

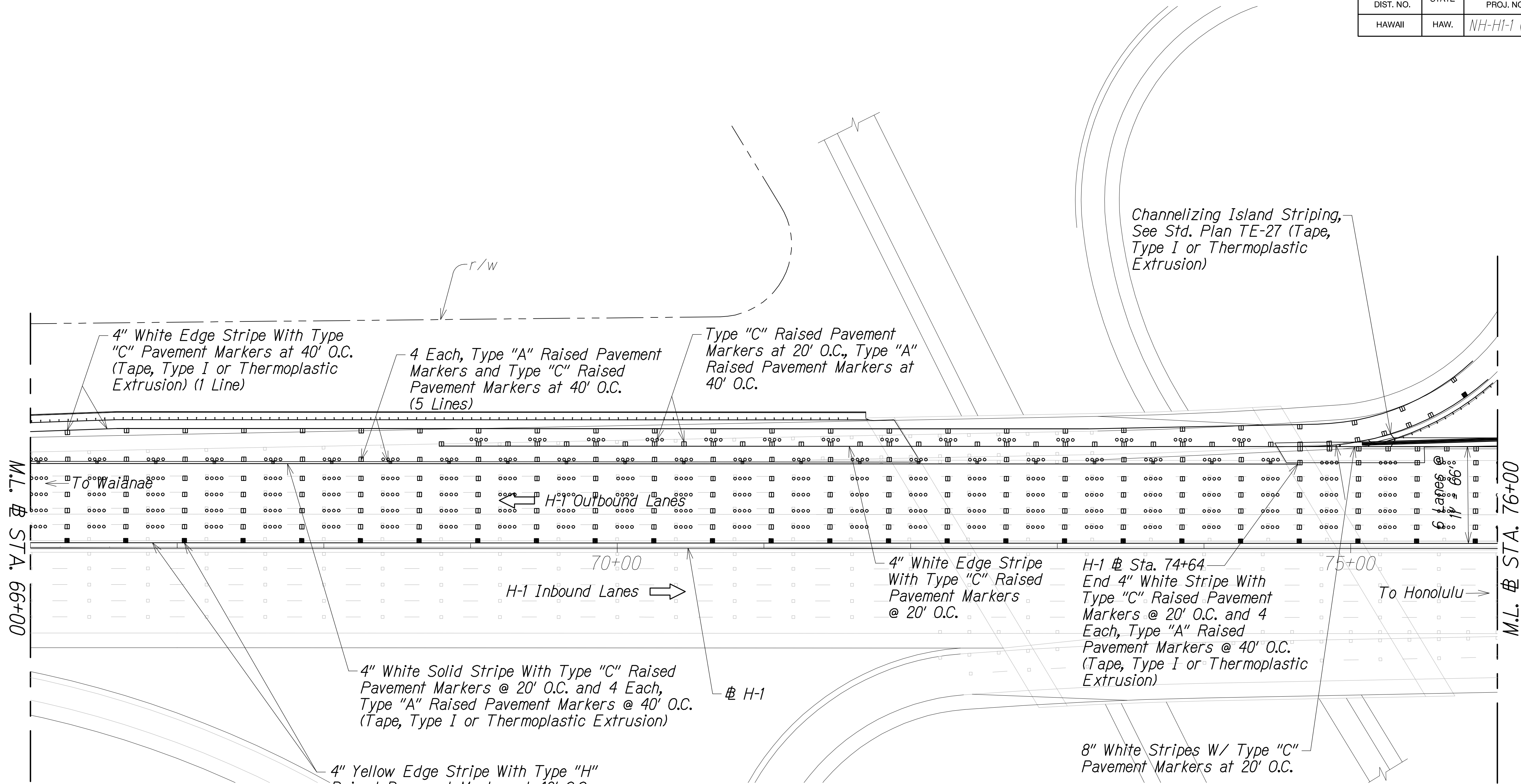
STATE OF HAWAII
DEPARTMENT OF TRANSPORTATION
HIGHWAYS DIVISION
PAVEMENT MARKING AND STRIPING PLAN

INTERSTATE ROUTE H-1
PM CONTRAFLOW LANE, PHASE 3
FEDERAL AID PROJECT NO. NH-HI-1 (260)
Scale: 1" = 40' Date: December, 2014
SHEET No. PM-14 OF 32 SHEETS



THIS WORK WAS PREPARED BY ME OR UNDER MY SUPERVISION.
Matthew K. Fujio
WILSON OKAMOTO CORPORATION APRIL 30, 2016 LIC. EXP. DATE

| | | | | | |
|---------------------|-------|--------------------|-------------|-----------|--------------|
| FED. ROAD DIST. NO. | STATE | FED. AID PROJ. NO. | FISCAL YEAR | SHEET NO. | TOTAL SHEETS |
| HAWAII | HAW. | NH-HI-1 (260) | 2014 | 90 | 200 |



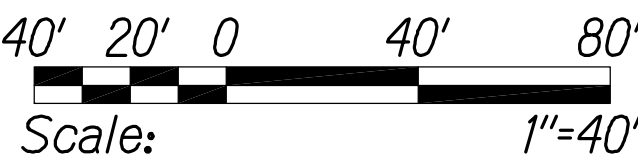
Notes:

- See Std. Plan TE-28 For Parallel Acceleration Lane Typical Roadway Entrance Markings.

Legend:

- Type "C" Raised Pavement Marker
- Type "A" Raised Pavement Marker
- Type "H" Raised Pavement Marker

Graphic Scale



PAVEMENT MARKING AND STRIPING PLAN

§ STA. 66+00 TO § STA. 76+00

Scale: 1" = 40'

LEGEND FOR AS-BUILT POSTINGS

Squiggly line for as-built deletion

Double line for as-built deletion

Roadway Text for as-built posting

THIS WORK WAS PREPARED BY ME OR UNDER MY SUPERVISION.

Matthew K. Fujio

APRIL 30, 2016
WILSON OKAMOTO CORPORATION LIC. EXP. DATE

STATE OF HAWAII
DEPARTMENT OF TRANSPORTATION
HIGHWAYS DIVISION
PAVEMENT MARKING AND STRIPING PLAN

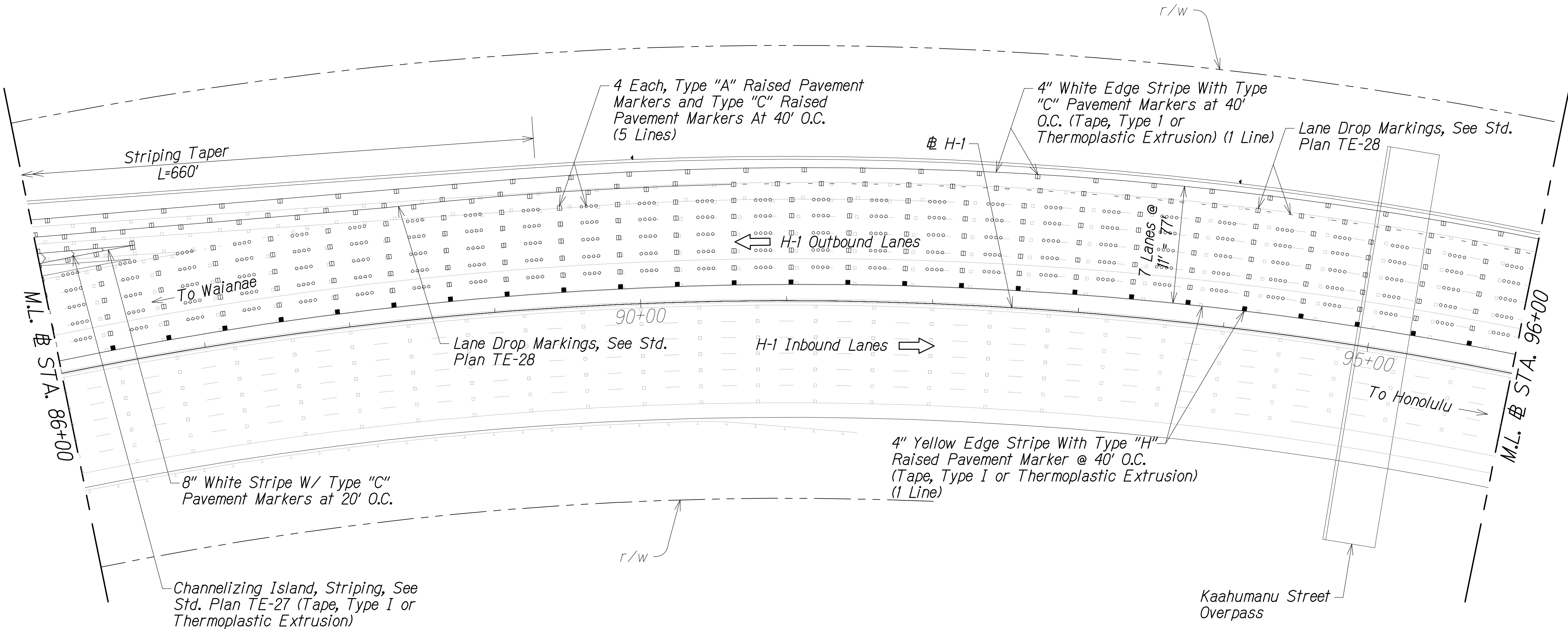
INTERSTATE ROUTE H-1
PM CONTRAFLOW LANE, PHASE 3
FEDERAL AID PROJECT NO. NH-HI-1 (260)

Scale: 1" = 40' Date: December, 2014

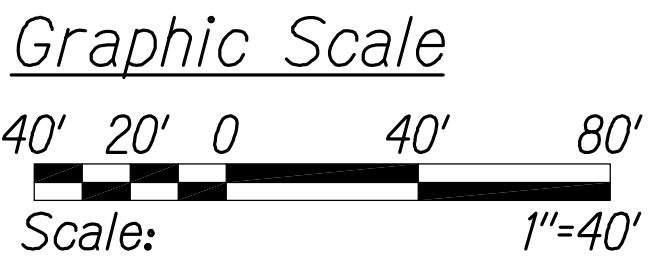
SHEET No. PM-15 OF 32 SHEETS

| FED. ROAD DIST. NO. | STATE | FED. AID PROJ. NO. | FISCAL YEAR | SHEET NO. | TOTAL SHEETS |
|---------------------|-------|--------------------|-------------|-----------|--------------|
| HAWAII | HAW. | NH-HI-1 (260) | 2014 | 92 | 200 |

TRUE NORTH
SCALE: 1" = 40'



- Legend:
- ▣ Type "C" Raised Pavement Marker
 - Type "A" Raised Pavement Marker
 - Type "H" Raised Pavement Marker



PAVEMENT MARKING AND STRIPING PLAN
STA. 86+00 TO # STA. 96+00
Scale: 1" = 40'

LEGEND FOR AS-BUILT POSTINGS

- Squiggly line for as-built deletion
- Double line for as-built deletion
- Roadway Text for as-built posting

STATE OF HAWAII
DEPARTMENT OF TRANSPORTATION
HIGHWAYS DIVISION
PAVEMENT MARKING AND STRIPING PLAN

INTERSTATE ROUTE H-1
PM CONTRAFLOW LANE, PHASE 3
FEDERAL AID PROJECT NO. NH-HI-1 (260)
Scale: 1" = 40' Date: December, 2014

SHEET No. PM-17 OF 32 SHEETS


THIS WORK WAS PREPARED BY ME OR UNDER MY SUPERVISION.

Matthew K. Fujioka
APRIL 30, 2016
WILSON OKAMOTO CORPORATION LIC. EXP. DATE

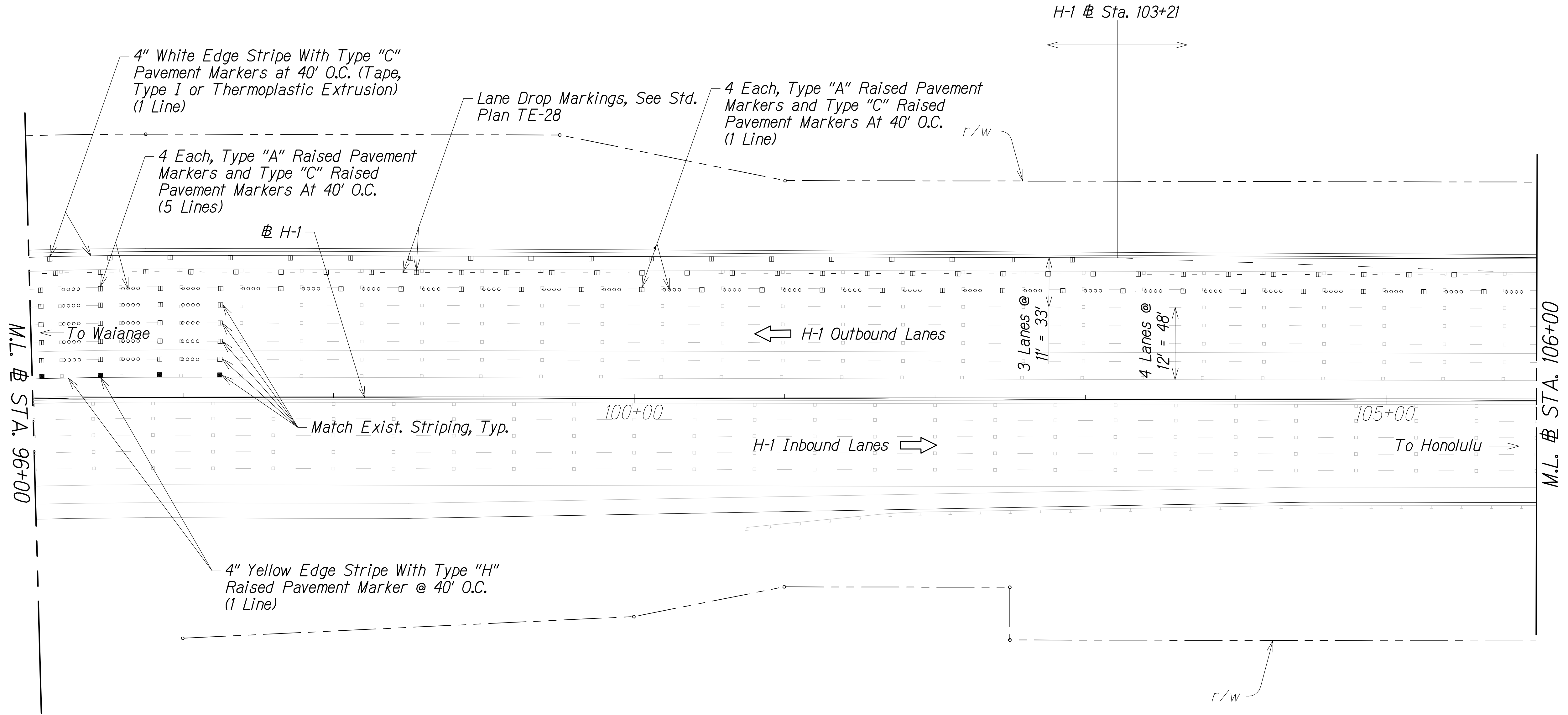
| | | | |
|--------------|------|------|--------------|
| QC/QA REVIEW | 100% | DATE | JUL 12, 2015 |
| BY | | | |
| BY | | | |
| BY | | | |
| BY | | | |

| | |
|-------------------|------|
| SURVEY PLOTTED BY | DATE |
| DRAWN BY | |
| TRACED BY | |
| DESIGNED BY | |
| QUANTITIES BY | |
| CHECKED BY | |

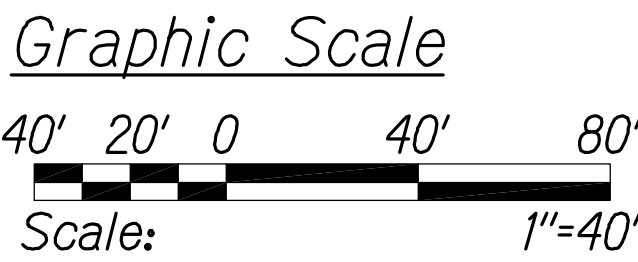
No.



| FED. ROAD DIST. NO. | STATE | FED. AID PROJ. NO. | FISCAL YEAR | SHEET NO. | TOTAL SHEETS |
|---------------------|-------|--------------------|-------------|-----------|--------------|
| HAWAII | HAW. | NH-HI-1 (260) | 2014 | 93 | 200 |



- Legend:**
- ▣ Type "C" Raised Pavement Marker
 - Type "A" Raised Pavement Marker
 - Type "H" Raised Pavement Marker



PAVEMENT MARKING AND STRIPING PLAN
STA. 96+00 TO # STA. 106+00
Scale: 1" = 40'

LEGEND FOR AS-BUILT POSTINGS

- Squiggly line for as-built deletion
- Double line for as-built deletion
- Roadway Text for as-built posting

STATE OF HAWAII
DEPARTMENT OF TRANSPORTATION
HIGHWAYS DIVISION
PAVEMENT MARKING AND STRIPING PLAN
INTERSTATE ROUTE H-1
PM CONTRAFLOW LANE, PHASE 3
FEDERAL AID PROJECT NO. NH-HI-1 (260)
Scale: 1" = 40' Date: December, 2014
SHEET No. PM-18 OF 32 SHEETS



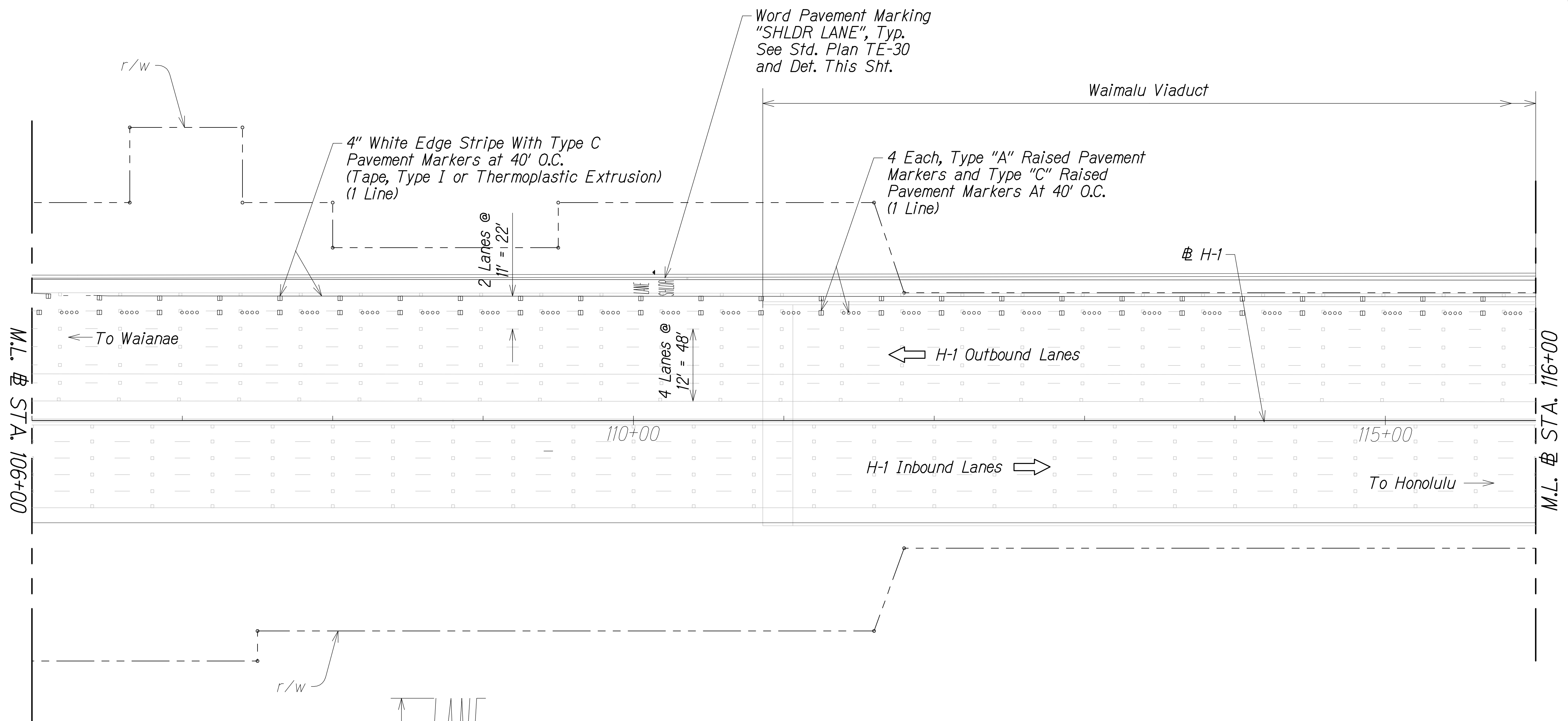
THIS WORK WAS PREPARED BY ME OR UNDER MY SUPERVISION.

APRIL 30, 2016
WILSON OKAMOTO CORPORATION LIC. EXP. DATE

| QC/QA REVIEW | 100% | DATE | JUL 12, 2015 |
|--------------|------|------|--------------|
| BY | | | |
| BY | | | |
| BY | | | |
| BY | | | |

| ORIGINAL PLAN | DATE |
|---------------|------|
| DESIGNED BY | |
| TRACED BY | |
| DESIGNED BY | |
| QUANTITIES BY | |
| CHECKED BY | |
| No. | |

| FED. ROAD DIST. NO. | STATE | FED. AID PROJ. NO. | FISCAL YEAR | SHEET NO. | TOTAL SHEETS |
|---------------------|-------|--------------------|-------------|-----------|--------------|
| HAWAII | HAW. | NH-HI-1 (260) | 2014 | 94 | 200 |

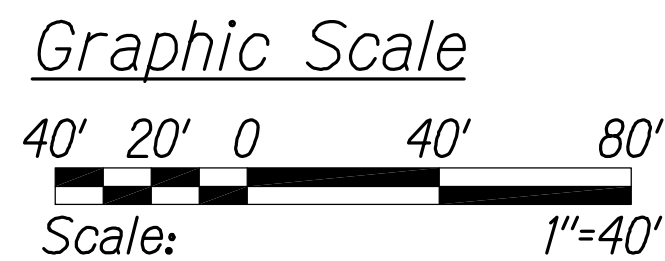
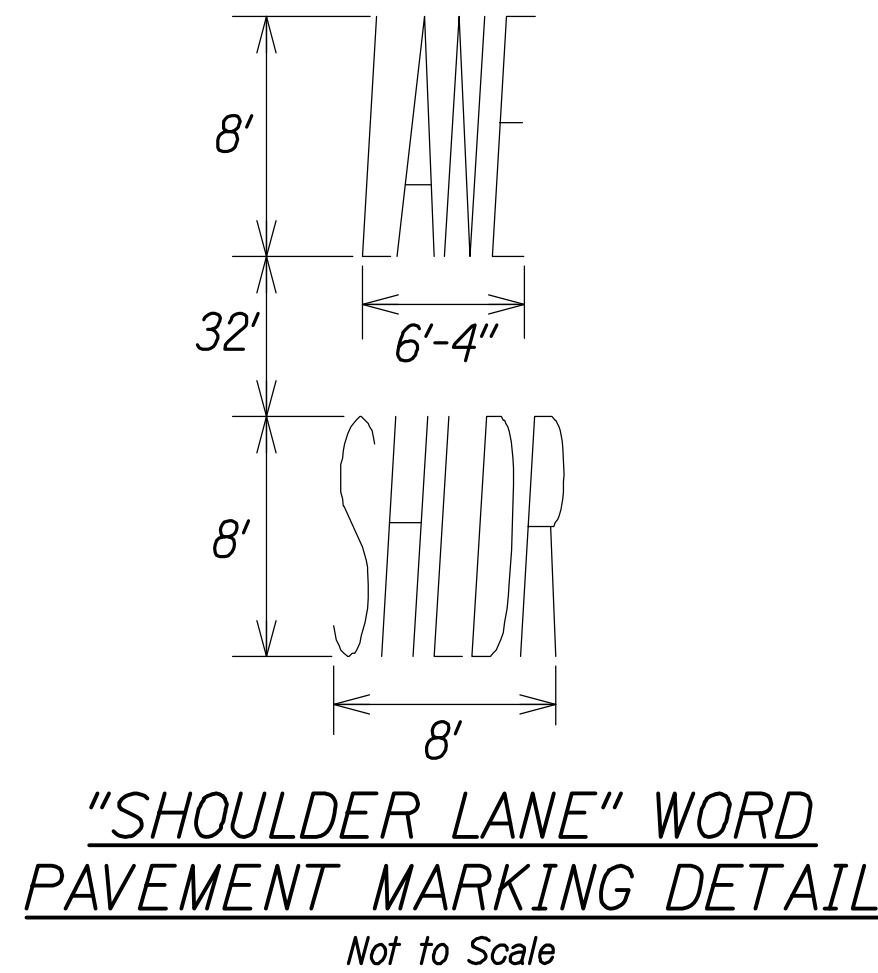


TRUE NORTH
SCALE: 1" = 40'

| | | | |
|--------------|------|------|--------------|
| QC/QA REVIEW | 100% | DATE | JUL 12, 2015 |
| BY | | | |
| BY | | | |
| BY | | | |
| BY | | | |


| | |
|---------------|------|
| ORIGINAL PLAN | DATE |
| DESIGNED BY | |
| TRACED BY | |
| DESIGNED BY | |
| QUANTITIES BY | |
| CHECKED BY | |
| No. | |

- Legend:
- ▣ Type "C" Raised Pavement Marker
 - Type "A" Raised Pavement Marker



PAVEMENT MARKING AND STRIPING PLAN
STA. 106+00 TO # STA. 116+00
Scale: 1" = 40'

| LEGEND FOR AS-BUILT POSTINGS | |
|------------------------------|-------------------------------------|
| | Squiggly line for as-built deletion |
| | Double line for as-built deletion |
| Roadway | Text for as-built posting |

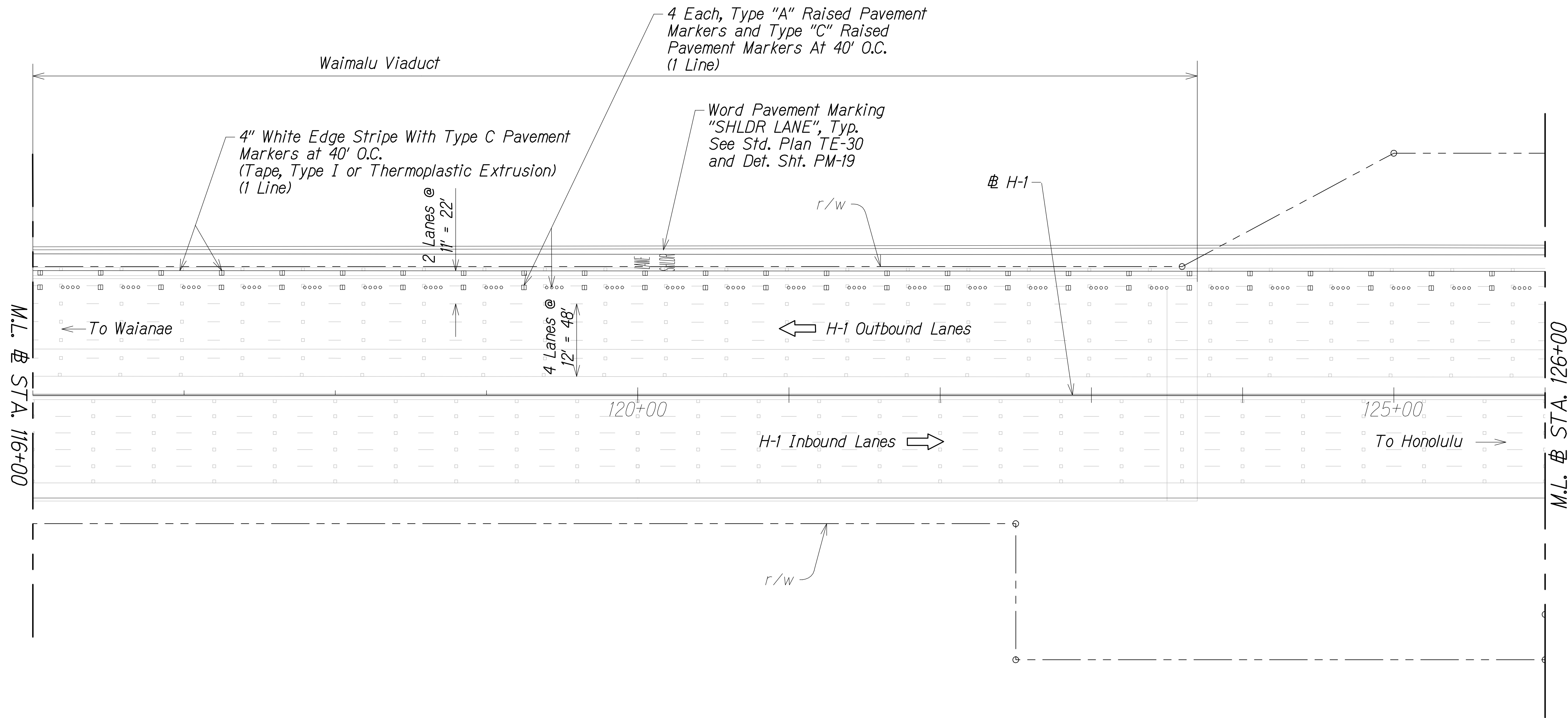


THIS WORK WAS PREPARED BY ME OR UNDER MY SUPERVISION.
Matthew K. Fujio
APRIL 30, 2016
WILSON OKAMOTO CORPORATION LIC. EXP. DATE

STATE OF HAWAII
DEPARTMENT OF TRANSPORTATION
HIGHWAYS DIVISION
PAVEMENT MARKING AND STRIPING PLAN

INTERSTATE ROUTE H-1
PM CONTRAFLOW LANE, PHASE 3
FEDERAL AID PROJECT NO. NH-HI-1 (260)
Scale: 1" = 40' Date: December, 2014
SHEET No. PM-19 OF 32 SHEETS

| | | | | | |
|---------------------|-------|--------------------|-------------|-----------|--------------|
| FED. ROAD DIST. NO. | STATE | FED. AID PROJ. NO. | FISCAL YEAR | SHEET NO. | TOTAL SHEETS |
| HAWAII | HAW. | NH-HI-1 (260) | 2014 | 95 | 200 |

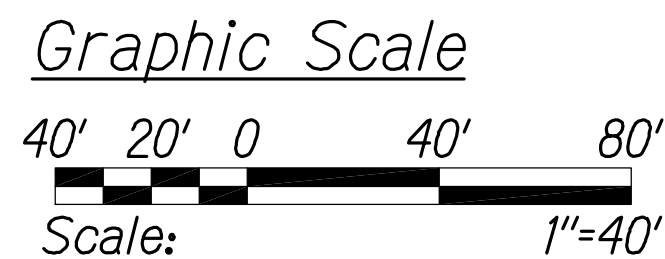


TRUE NORTH
SCALE: 1" = 40'

| | | | |
|--------------|------|------|--------------|
| QC/QA REVIEW | 100% | DATE | JUL 12, 2015 |
| BY | | | |
| BY | | | |
| BY | | | |
| BY | | | |


| | |
|-------------------|------|
| SURVEY PLOTTED BY | DATE |
| DRAWN BY | |
| TRACED BY | |
| DESIGNED BY | |
| QUANTITIES BY | |
| CHECKED BY | |

- Legend:
- Type "C" Raised Pavement Marker
 - Type "A" Raised Pavement Marker



PAVEMENT MARKING AND STRIPING PLAN
STA. 116+00 TO # STA. 126+00
Scale: 1" = 40'

| LEGEND FOR AS-BUILT POSTINGS | |
|------------------------------|-------------------------------------|
| | Squiggly line for as-built deletion |
| | Double line for as-built deletion |
| Roadway | Text for as-built posting |

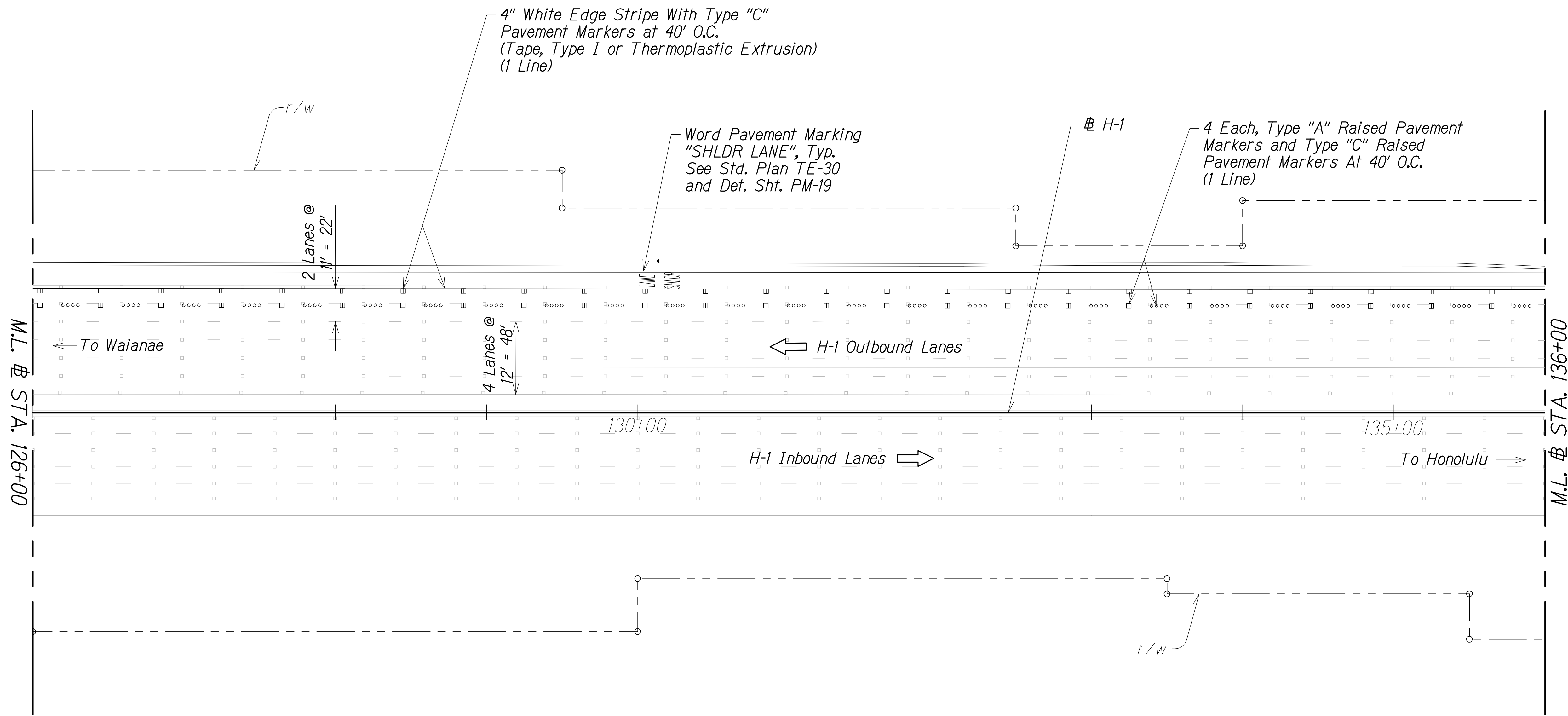


THIS WORK WAS PREPARED BY ME OR UNDER MY SUPERVISION.
Matthew K. Fujimura
WILSON OKAMOTO CORPORATION APRIL 30, 2016 LIC. EXP. DATE

STATE OF HAWAII
DEPARTMENT OF TRANSPORTATION
HIGHWAYS DIVISION
PAVEMENT MARKING AND STRIPING PLAN

INTERSTATE ROUTE H-1
PM CONTRAFLOW LANE, PHASE 3
FEDERAL AID PROJECT NO. NH-HI-1 (260)
Scale: 1" = 40' Date: December, 2014
SHEET No. PM-20 OF 32 SHEETS

| | | | | | |
|------------------------|-------|-----------------------|----------------|--------------|-----------------|
| FED. ROAD
DIST. NO. | STATE | FED. AID
PROJ. NO. | FISCAL
YEAR | SHEET
NO. | TOTAL
SHEETS |
| HAWAII | HAW. | NH-HI-1 (260) | 2014 | 96 | 200 |

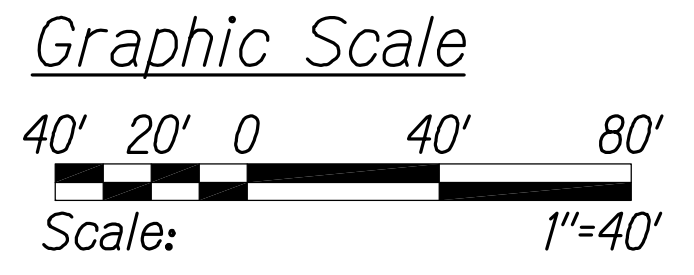


TRUE NORTH
SCALE: 1" = 40'

| | | | |
|--------------|------|------|--------------|
| QC/QA REVIEW | 100% | DATE | JUL 12, 2015 |
| BY | | | |
| BY | | | |
| BY | | | |
| BY | | | |

| | |
|---------------|------|
| ORIGINAL PLAN | DATE |
| DESIGNED BY | |
| TRACED BY | |
| DESIGNED BY | |
| QUANTITIES BY | |
| CHECKED BY | |
| No. | |


- Legend:
- Type "C" Raised Pavement Marker
 - Type "A" Raised Pavement Marker



PAVEMENT MARKING AND STRIPING PLAN
STA. 126+00 TO # STA. 136+00
Scale: 1" = 40'

LEGEND FOR AS-BUILT POSTINGS

- Squiggly line for as-built deletion
- Double line for as-built deletion
- Roadway Text for as-built posting

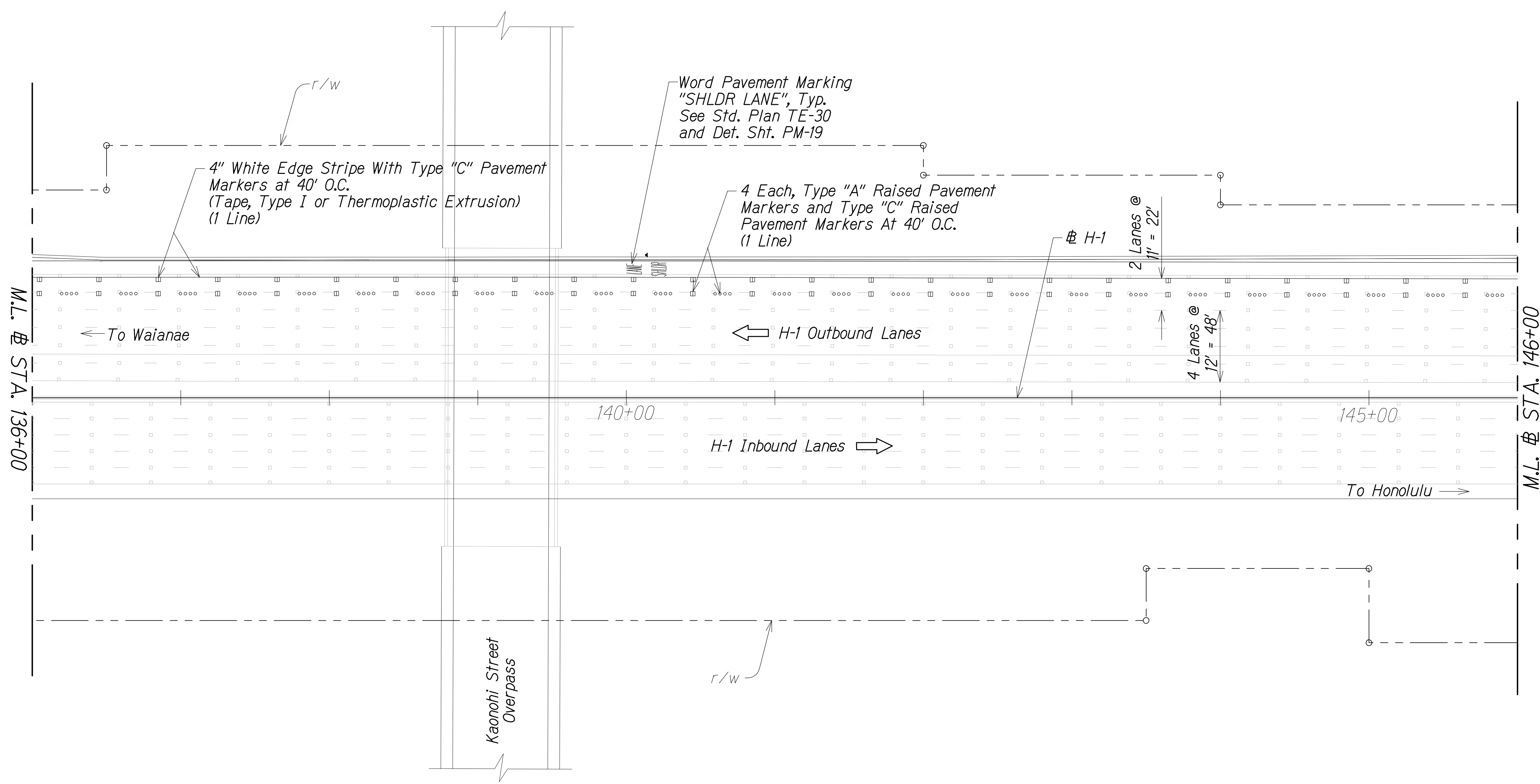


THIS WORK WAS PREPARED BY ME OR UNDER MY SUPERVISION.
Matthew K. Fujioa
WILSON OKAMOTO CORPORATION APRIL 30, 2016 LIC. EXP. DATE

STATE OF HAWAII
DEPARTMENT OF TRANSPORTATION
HIGHWAYS DIVISION
PAVEMENT MARKING AND STRIPING PLAN

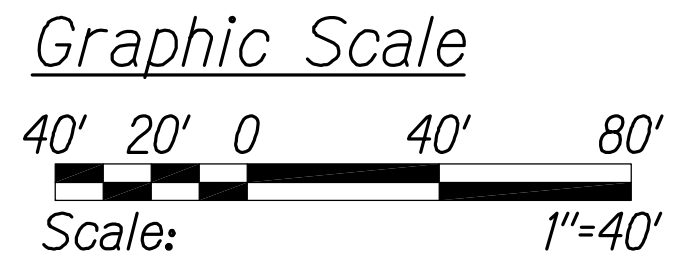
INTERSTATE ROUTE H-1
PM CONTRAFLOW LANE, PHASE 3
FEDERAL AID PROJECT NO. NH-HI-1 (260)
Scale: 1" = 40' Date: December, 2014
SHEET No. PM-21 OF 32 SHEETS

| | | | | | |
|---------------------|-------|--------------------|-------------|-----------|--------------|
| FED. ROAD DIST. NO. | STATE | FED. AID PROJ. NO. | FISCAL YEAR | SHEET NO. | TOTAL SHEETS |
| HAWAII | HAW. | NH-HI-1 (260) | 2014 | 97 | 200 |



TRUE NORTH
SCALE: 1" = 40'

- Legend:
- ▣ Type "C" Raised Pavement Marker
 - Type "A" Raised Pavement Marker



PAVEMENT MARKING AND STRIPING PLAN
STA. 136+00 TO # STA. 146+00
Scale: 1" = 40'

LEGEND FOR AS-BUILT POSTINGS

- Squiggly line for as-built deletion
- Double line for as-built deletion
- Roadway Text for as-built posting

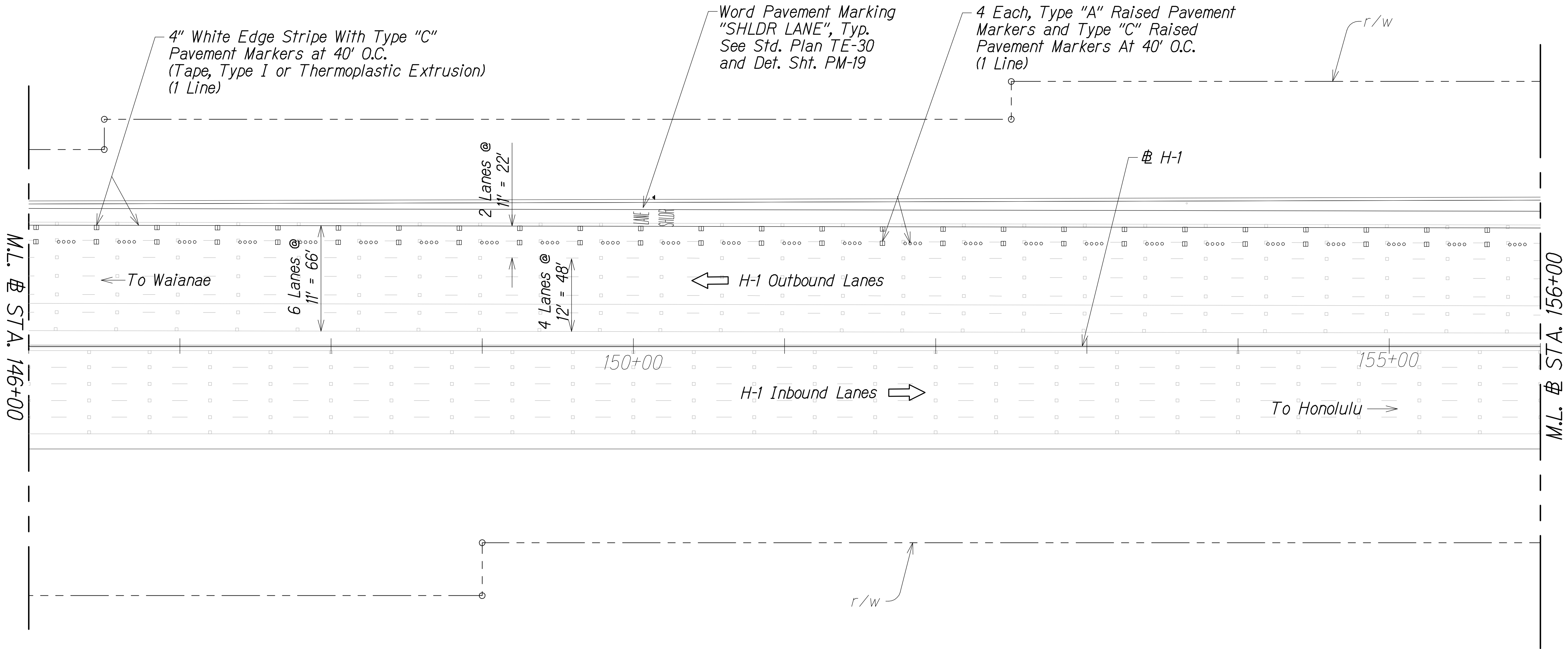


THIS WORK WAS PREPARED BY ME OR UNDER MY SUPERVISION.
Matthew K. Fujioa
WILSON OKAMOTO CORPORATION APRIL 30, 2016 LIC. EXP. DATE

STATE OF HAWAII
DEPARTMENT OF TRANSPORTATION
HIGHWAYS DIVISION
PAVEMENT MARKING AND STRIPING PLAN

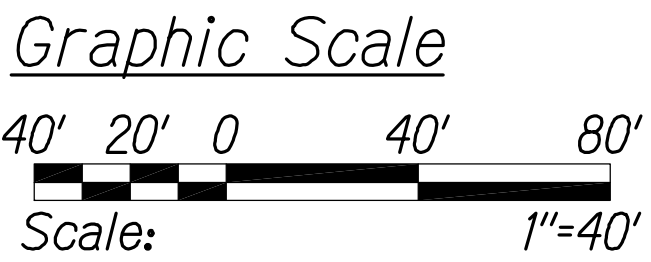
INTERSTATE ROUTE H-1
PM CONTRAFLOW LANE, PHASE 3
FEDERAL AID PROJECT NO. NH-HI-1 (260)
Scale: 1" = 40' Date: December, 2014
SHEET No. PM-22 OF 32 SHEETS

| | | | | | |
|---------------------|-------|--------------------|-------------|-----------|--------------|
| FED. ROAD DIST. NO. | STATE | FED. AID PROJ. NO. | FISCAL YEAR | SHEET NO. | TOTAL SHEETS |
| HAWAII | HAW. | NH-HI-1 (260) | 2014 | 98 | 200 |



TRUE NORTH
SCALE: 1" = 40'

- Legend:**
- ▣ Type "C" Raised Pavement Marker
 - Type "A" Raised Pavement Marker



PAVEMENT MARKING AND STRIPING PLAN
STA. 146+00 TO # STA. 156+00
Scale: 1" = 40'

LEGEND FOR AS-BUILT POSTINGS

- Squiggly line for as-built deletion
- Double line for as-built deletion
- Roadway Text for as-built posting

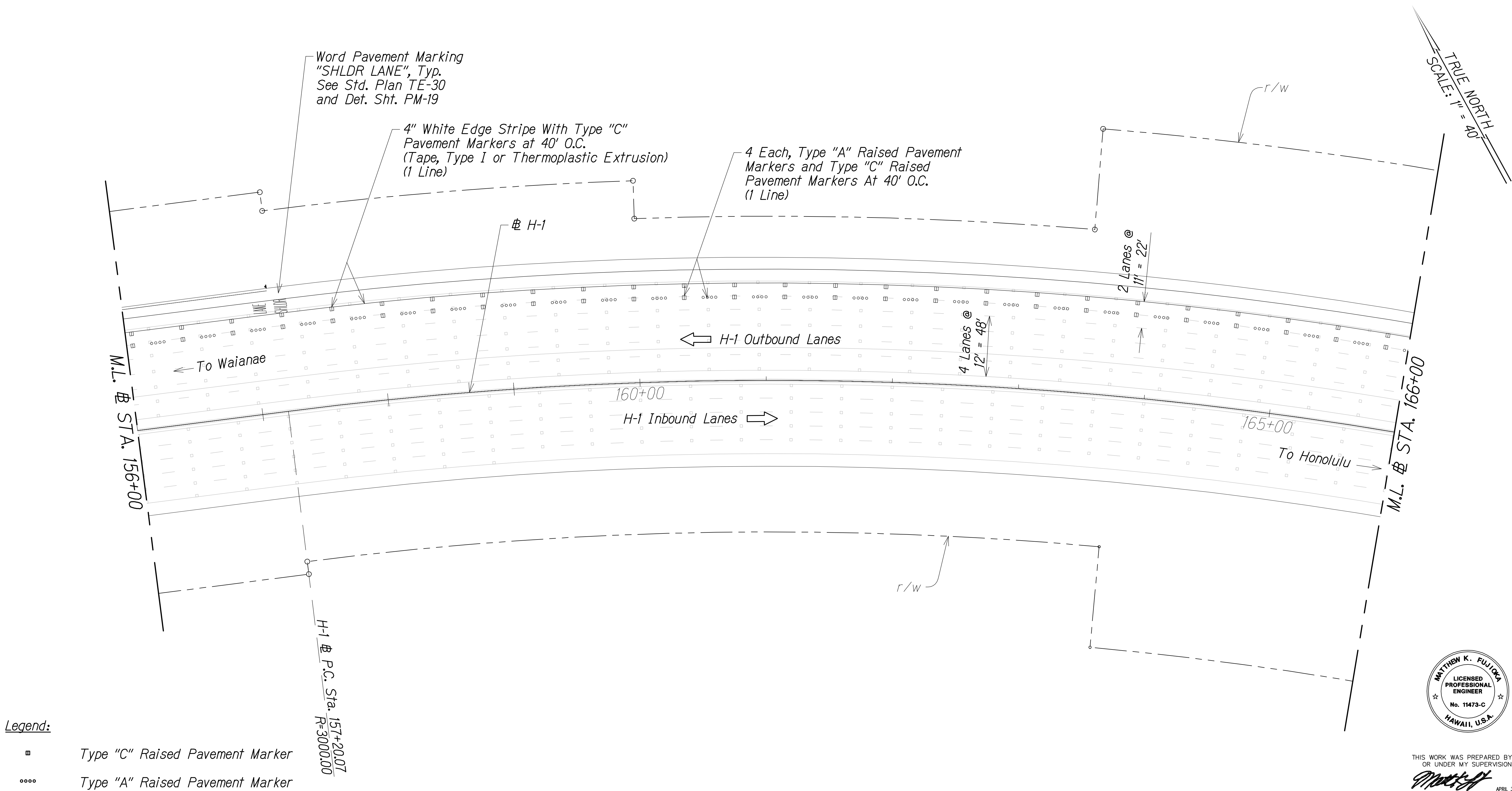
STATE OF HAWAII
DEPARTMENT OF TRANSPORTATION
HIGHWAYS DIVISION
PAVEMENT MARKING AND STRIPING PLAN
INTERSTATE ROUTE H-1
PM CONTRAFLOW LANE, PHASE 3
FEDERAL AID PROJECT NO. NH-HI-1 (260)
Scale: 1" = 40' Date: December, 2014
SHEET No. PM-23 OF 32 SHEETS

THIS WORK WAS PREPARED BY ME OR UNDER MY SUPERVISION.

APRIL 30, 2016
WILSON OKAMOTO CORPORATION LIC. EXP. DATE

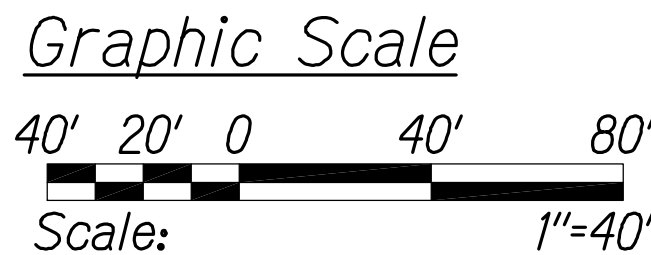
MATTHEW K. FUJIOKA
LICENSED PROFESSIONAL ENGINEER
No. 11473-C
HAWAII, U.S.A.

| FED. ROAD DIST. NO. | STATE | FED. AID PROJ. NO. | FISCAL YEAR | SHEET NO. | TOTAL SHEETS |
|---------------------|-------|--------------------|-------------|-----------|--------------|
| HAWAII | HAW. | NH-HI-1 (260) | 2014 | 99 | 200 |




Legend:

- ▣ Type "C" Raised Pavement Marker
- Type "A" Raised Pavement Marker



PAVEMENT MARKING AND STRIPING PLAN
STA. 156+00 TO # STA. 166+00
Scale: 1" = 40'

| LEGEND FOR AS-BUILT POSTINGS | |
|------------------------------|-------------------------------------|
| | Squiggly line for as-built deletion |
| | Double line for as-built deletion |
| Roadway | Text for as-built posting |



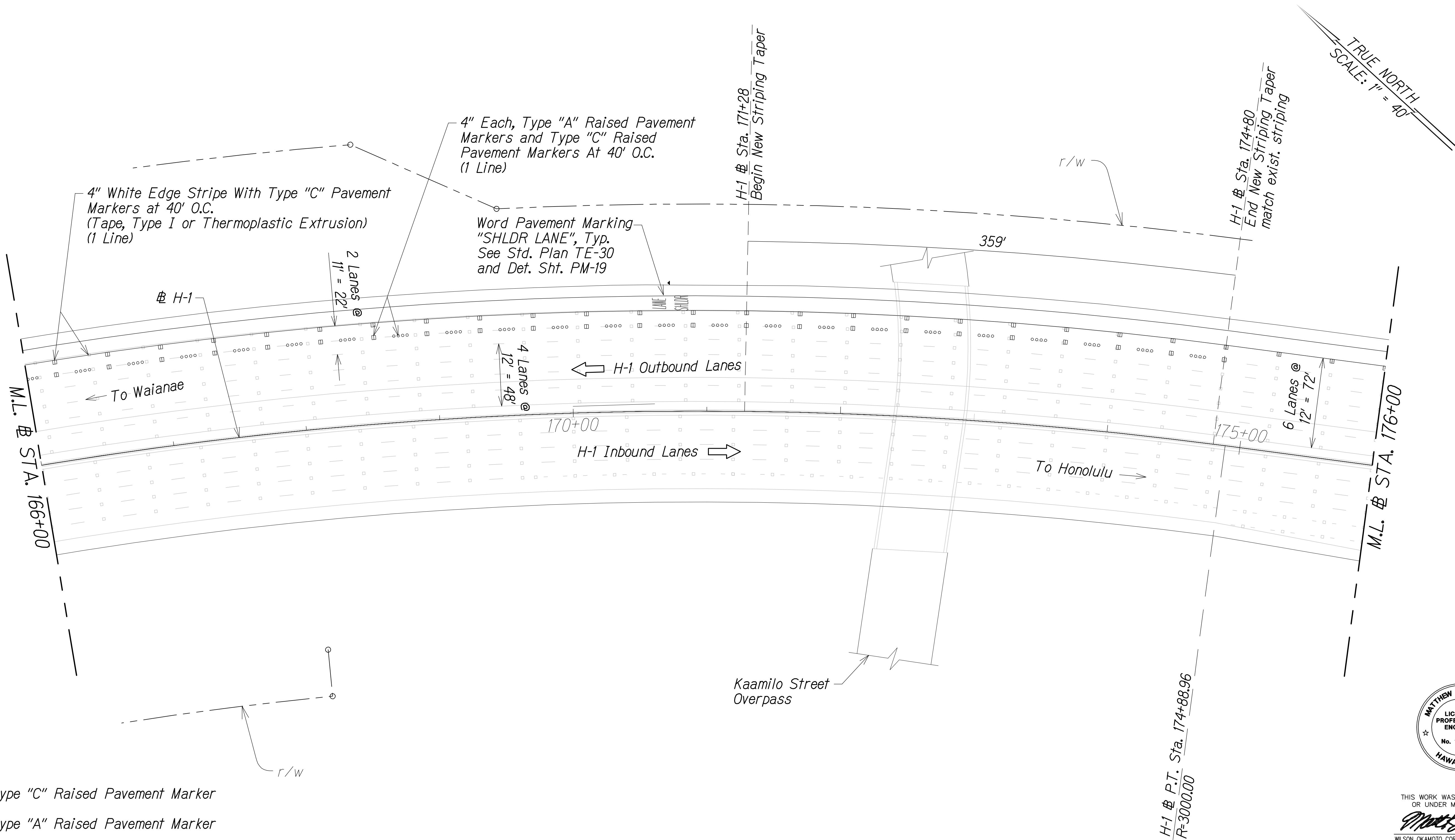
THIS WORK WAS PREPARED BY ME OR UNDER MY SUPERVISION.
Matthew K. Fujio
APRIL 30, 2016
WILSON OKAMOTO CORPORATION LIC. EXP. DATE

STATE OF HAWAII
DEPARTMENT OF TRANSPORTATION
HIGHWAYS DIVISION
PAVEMENT MARKING AND STRIPING PLAN

INTERSTATE ROUTE H-1
PM CONTRAFLOW LANE, PHASE 3
FEDERAL AID PROJECT NO. NH-HI-1 (260)
Scale: 1" = 40' Date: December, 2014

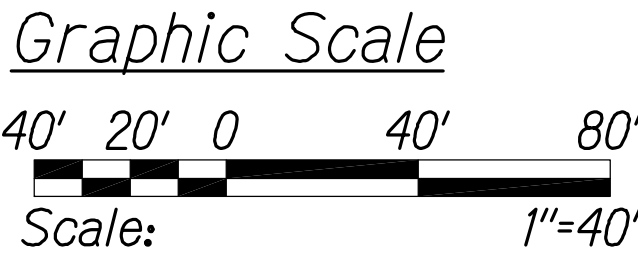
SHEET No. PM-24 OF 32 SHEETS

| FED. ROAD DIST. NO. | STATE | FED. AID PROJ. NO. | FISCAL YEAR | SHEET NO. | TOTAL SHEETS |
|---------------------|-------|--------------------|-------------|-----------|--------------|
| HAWAII | HAW. | NH-HI-1 (260) | 2014 | 100 | 200 |



Legend:

- Type "C" Raised Pavement Marker
- Type "A" Raised Pavement Marker



PAVEMENT MARKING AND STRIPING PLAN
STA. 166+00 TO # STA. 176+00
Scale: 1" = 40'

LEGEND FOR AS-BUILT POSTINGS

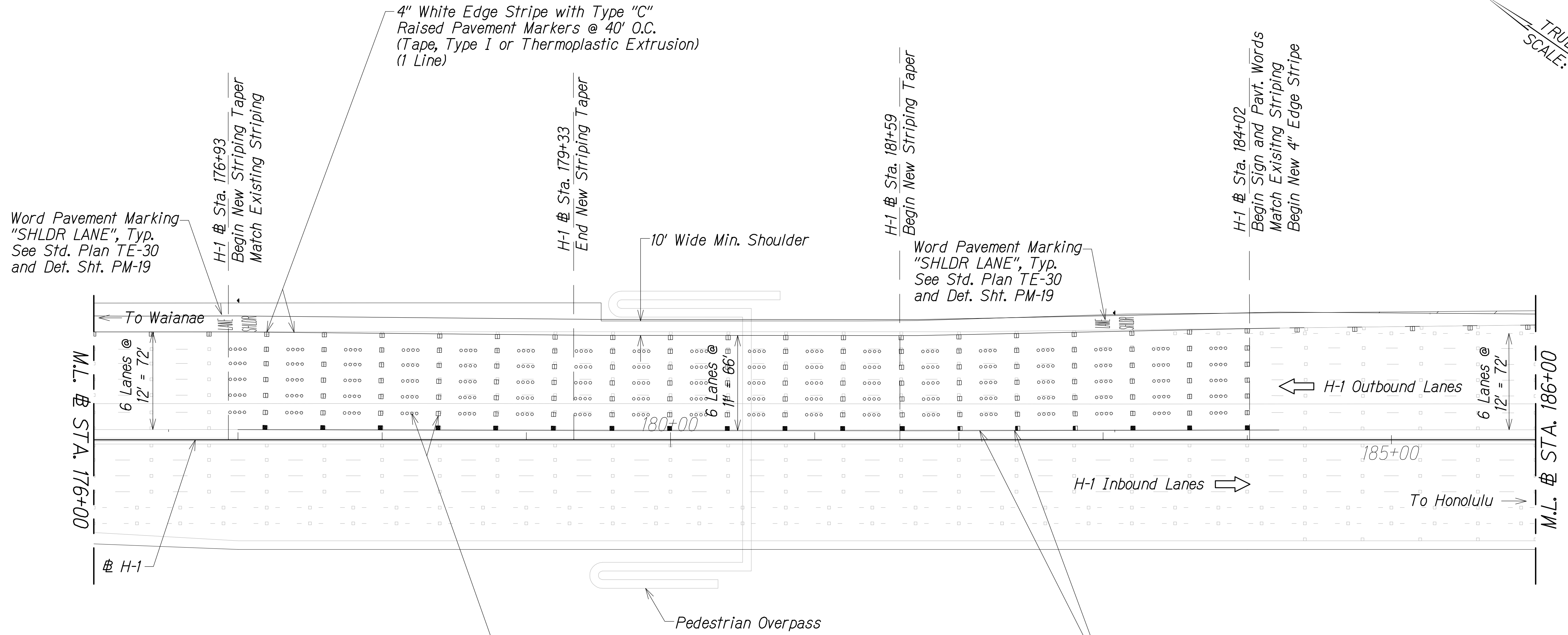
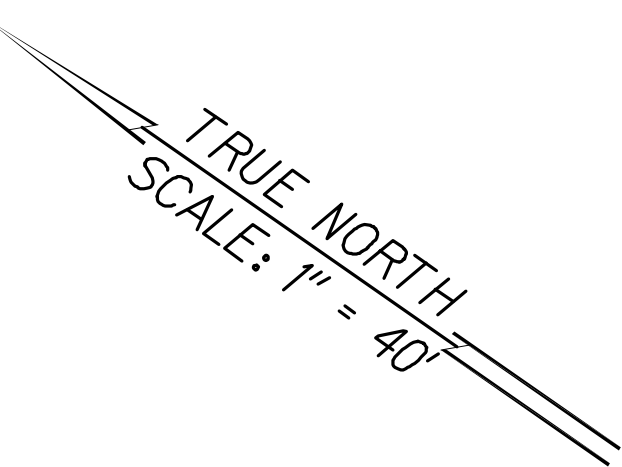
- Squiggly line for as-built deletion
- Double line for as-built deletion
- Roadway Text for as-built posting

STATE OF HAWAII
DEPARTMENT OF TRANSPORTATION
HIGHWAYS DIVISION
PAVEMENT MARKING AND STRIPING PLAN
INTERSTATE ROUTE H-1
PM CONTRAFLOW LANE, PHASE 3
FEDERAL AID PROJECT NO. NH-HI-1 (260)
Scale: 1" = 40' Date: December, 2014
SHEET No. PM-25 OF 32 SHEETS

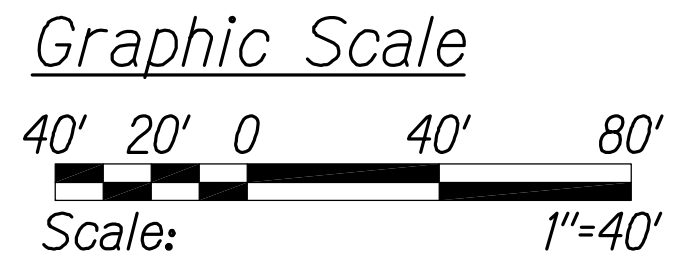
MATTHEW K. FUJIOKA
LICENSED PROFESSIONAL ENGINEER
No. 11473-C
HAWAII, U.S.A.

THIS WORK WAS PREPARED BY ME OR UNDER MY SUPERVISION.
APRIL 30, 2016
WILSON OKAMOTO CORPORATION LIC. EXP. DATE

| FED. ROAD DIST. NO. | STATE | FED. AID PROJ. NO. | FISCAL YEAR | SHEET NO. | TOTAL SHEETS |
|---------------------|-------|--------------------|-------------|-----------|--------------|
| HAWAII | HAW. | NH-HI-1 (260) | 2014 | 101 | 200 |



- Legend:
- Type "C" Raised Pavement Marker
 - Type "A" Raised Pavement Marker
 - Type "H" Raised Pavement Marker



PAVEMENT MARKING AND STRIPING PLAN
@ STA. 176+00 TO @ STA. 186+00
Scale: 1" = 40'

LEGEND FOR AS-BUILT POSTINGS

- Squiggly line for as-built deletion
- Double line for as-built deletion
- Roadway Text for as-built posting

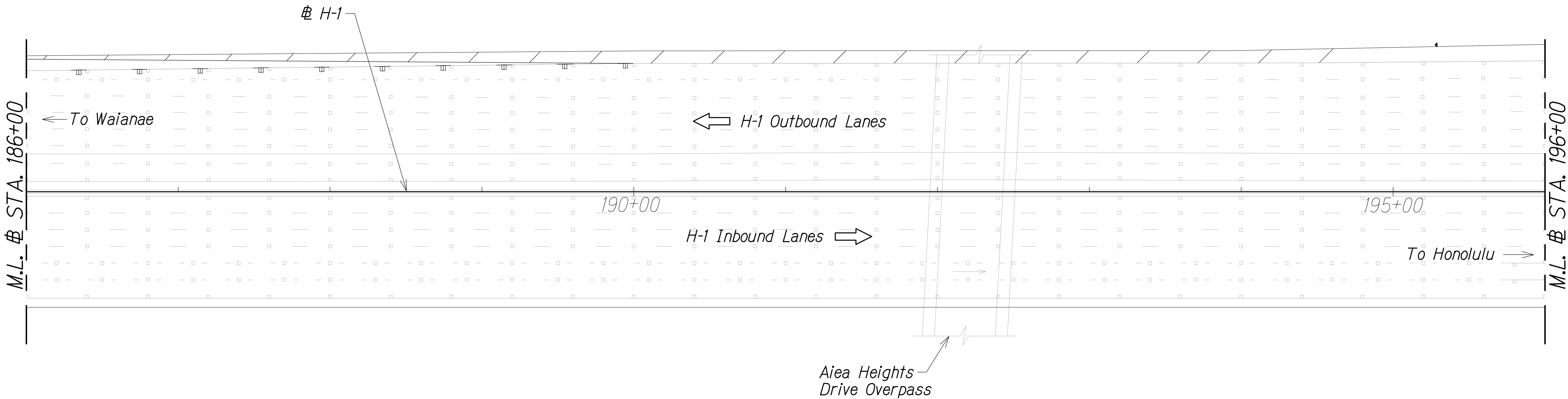
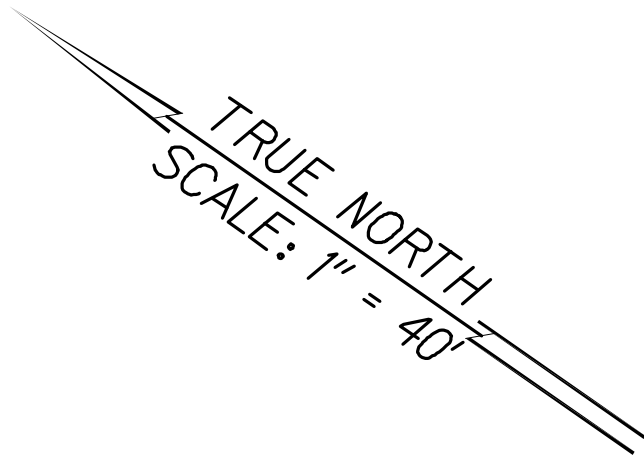


THIS WORK WAS PREPARED BY ME OR UNDER MY SUPERVISION.
Matthew K. Fujio
WILSON OKAMOTO CORPORATION APRIL 30, 2016 LIC. EXP. DATE

STATE OF HAWAII
DEPARTMENT OF TRANSPORTATION
HIGHWAYS DIVISION
PAVEMENT MARKING AND STRIPING PLAN

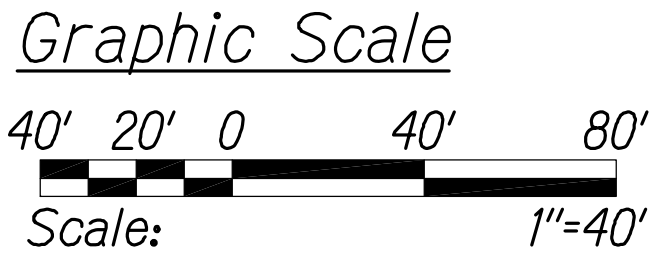
INTERSTATE ROUTE H-1
PM CONTRAFLOW LANE, PHASE 3
FEDERAL AID PROJECT NO. NH-HI-1 (260)
Scale: 1" = 40' Date: December, 2014
SHEET No. PM-26 OF 32 SHEETS

| | | | | | |
|---------------------|-------|--------------------|-------------|-----------|--------------|
| FED. ROAD DIST. NO. | STATE | FED. AID PROJ. NO. | FISCAL YEAR | SHEET NO. | TOTAL SHEETS |
| HAWAII | HAW. | NH-HI-1 (260) | 2014 | 102 | 200 |



Legend:

- Type "C" Raised Pavement Marker



PAVEMENT MARKING AND STRIPING PLAN
STA. 186+00 TO # STA. 196+00
Scale: 1" = 40'

**LEGEND FOR
AS-BUILT POSTINGS**

Squiggly line for as-built deletion

Double line for as-built deletion

Roadway Text for as-built posting

STATE OF HAWAII
DEPARTMENT OF TRANSPORTATION
HIGHWAYS DIVISION
**PAVEMENT MARKING
AND STRIPING PLAN**

INTERSTATE ROUTE H-1
PM CONTRAFLOW LANE, PHASE 3
FEDERAL AID PROJECT NO. NH-HI-1 (260)
Scale: 1" = 40' Date: December, 2014

THIS WORK WAS PREPARED BY ME
OR UNDER MY SUPERVISION.

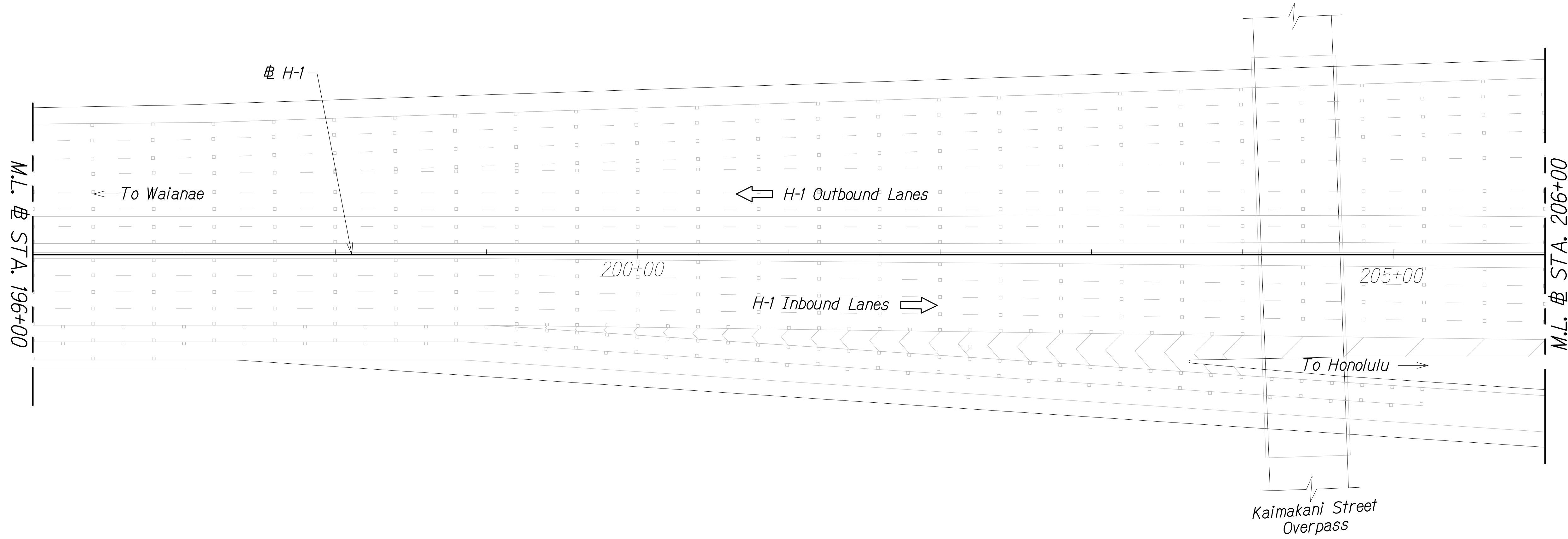
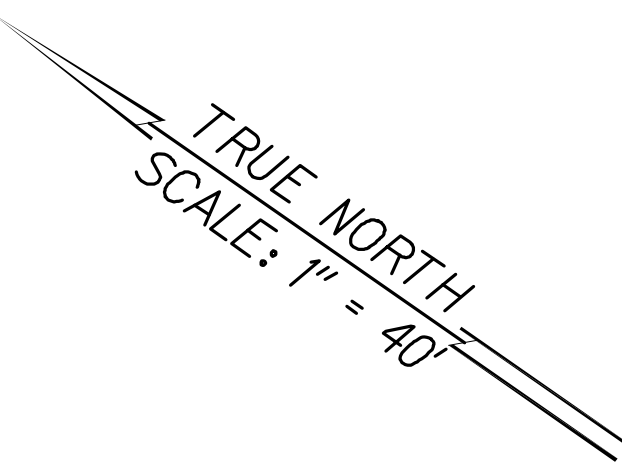
WILSON OKAMOTO CORPORATION LIC. EXP. DATE

STATE OF HAWAII
DEPARTMENT OF TRANSPORTATION
HIGHWAYS DIVISION
**PAVEMENT MARKING
AND STRIPING PLAN**

INTERSTATE ROUTE H-1
PM CONTRAFLOW LANE, PHASE 3
FEDERAL AID PROJECT NO. NH-HI-1 (260)
Scale: 1" = 40' Date: December, 2014

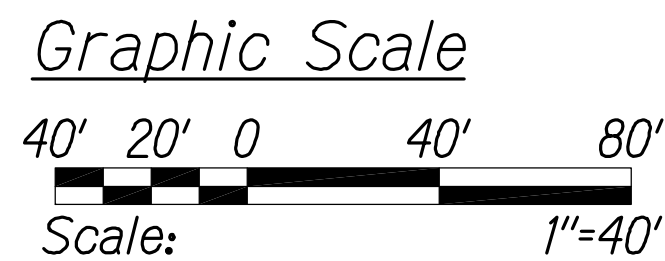
SHEET No. PM-27 OF 32 SHEETS

| | | | | | |
|---------------------|-------|--------------------|-------------|-----------|--------------|
| FED. ROAD DIST. NO. | STATE | FED. AID PROJ. NO. | FISCAL YEAR | SHEET NO. | TOTAL SHEETS |
| HAWAII | HAW. | NH-HI-1 (260) | 2014 | 103 | 200 |



Legend:

■ Type "C" Raised Pavement Marker




PAVEMENT MARKING AND STRIPING PLAN
@ STA. 196+00 TO @ STA. 206+00
Scale: 1" = 40'

LEGEND FOR
AS-BUILT POSTINGS

Squiggly line for as-built deletion

Double line for as-built deletion

Roadway Text for as-built posting



THIS WORK WAS PREPARED BY ME
OR UNDER MY SUPERVISION.

WILSON OKAMOTO CORPORATION APRIL 30, 2016 LIC. EXP. DATE

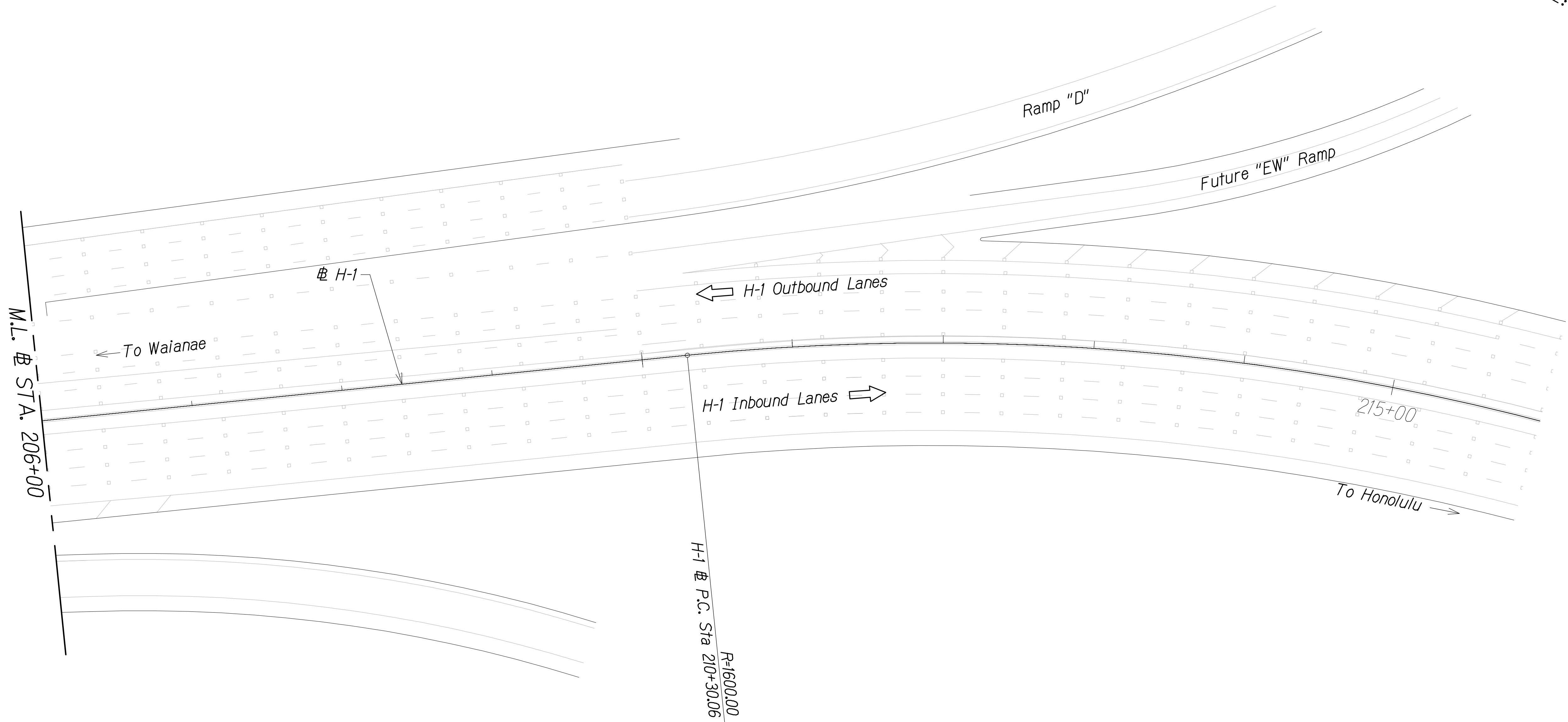
STATE OF HAWAII
DEPARTMENT OF TRANSPORTATION
HIGHWAYS DIVISION
**PAVEMENT MARKING
AND STRIPING PLAN**

INTERSTATE ROUTE H-1
PM CONTRAFLOW LANE, PHASE 3
FEDERAL AID PROJECT NO. NH-HI-1 (260)
Scale: 1" = 40' Date: December, 2014

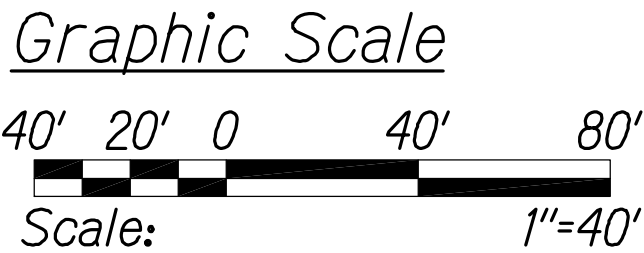
SHEET No. PM-28 OF 32 SHEETS

| FED. ROAD DIST. NO. | STATE | FED. AID PROJ. NO. | FISCAL YEAR | SHEET NO. | TOTAL SHEETS |
|---------------------|-------|--------------------|-------------|-----------|--------------|
| HAWAII | HAW. | NH-HI-1 (260) | 2014 | 104 | 200 |

TRUE NORTH
SCALE: 1" = 40'



Legend:
■ Type "C" Raised Pavement Marker




PAVEMENT MARKING AND STRIPING PLAN
STA. 206+00 TO # STA. 216+00
Scale: 1" = 40'

LEGEND FOR
AS-BUILT POSTINGS

Squiggly line for as-built deletion

±00.00= Double line for as-built deletion

Roadway Text for as-built posting



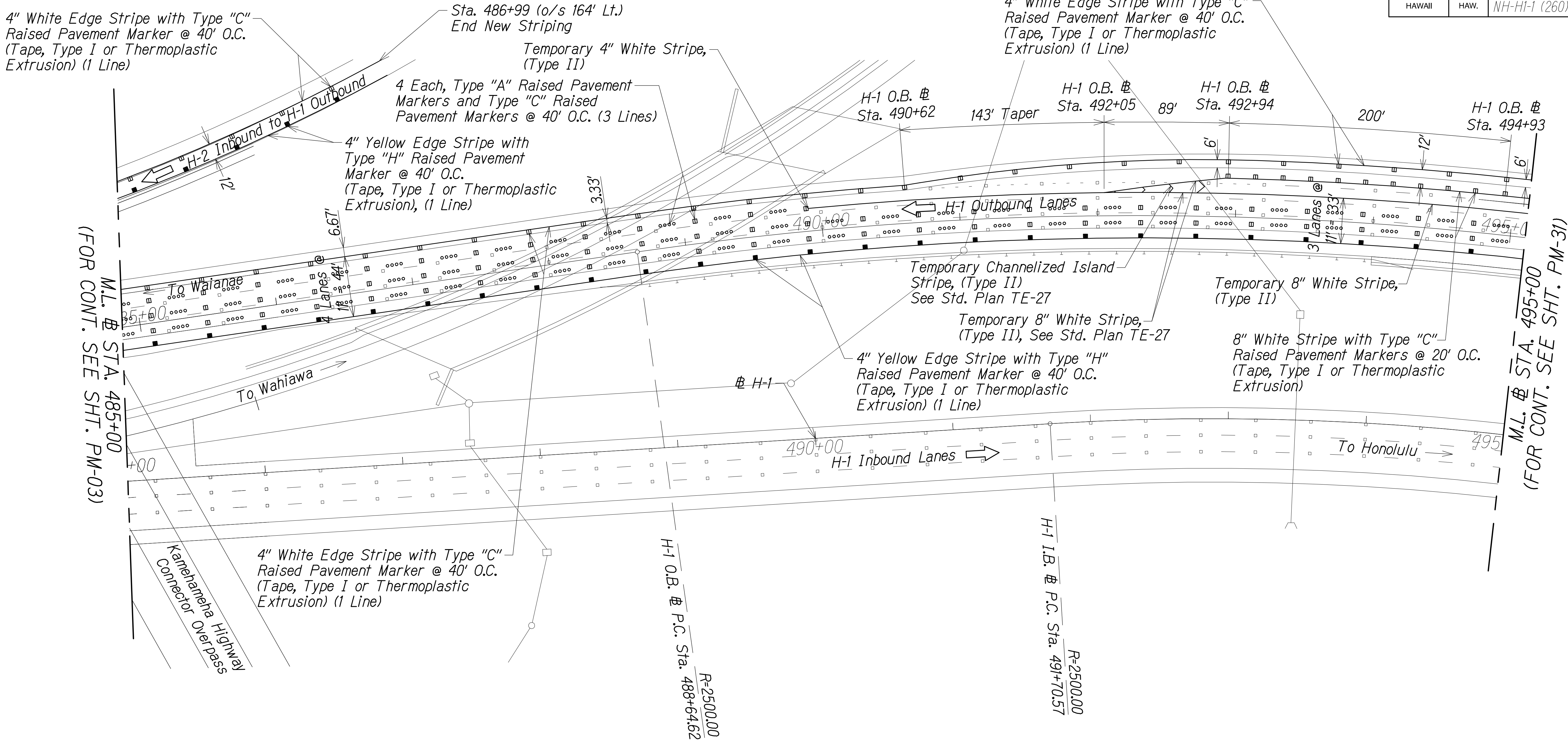
THIS WORK WAS PREPARED BY ME
OR UNDER MY SUPERVISION.
Matthew K. Fujio
WILSON OKAMOTO CORPORATION LIC. EXP. DATE

STATE OF HAWAII
DEPARTMENT OF TRANSPORTATION
HIGHWAYS DIVISION
PAVEMENT MARKING
AND STRIPING PLAN

INTERSTATE ROUTE H-1
PM CONTRAFLOW LANE, PHASE 3
FEDERAL AID PROJECT NO. NH-HI-1 (260)
Scale: 1" = 40' Date: December, 2014

SHEET No. PM-29 OF 32 SHEETS

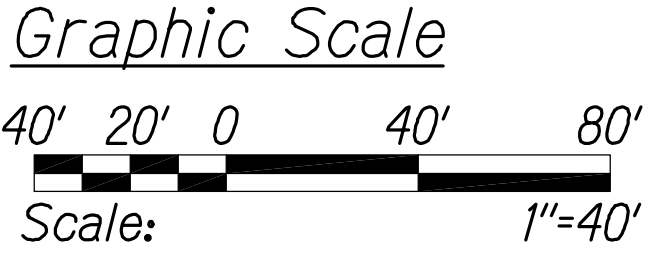
| FED. ROAD DIST. NO. | STATE | FED. AID PROJ. NO. | FISCAL YEAR | SHEET NO. | TOTAL SHEETS |
|---------------------|-------|--------------------|-------------|-----------|--------------|
| HAWAII | HAW. | NH-HI-1 (260) | 2014 | 105 | 200 |



(FOR CONT. SEE SHT. PM-03)

(FOR CONT. SEE SHT. PM-31)

PAVEMENT MARKING AND STRIPING PLAN
(TEMPORARY STRIPING TIE IN)
STA. 485+00 TO # STA. 495+00
Scale: 1" = 40'




| LEGEND FOR AS-BUILT POSTINGS | |
|------------------------------|-------------------------------------|
| | Squiggly line for as-built deletion |
| | Double line for as-built deletion |
| | Text for as-built posting |

STATE OF HAWAII
DEPARTMENT OF TRANSPORTATION
HIGHWAYS DIVISION
PAVEMENT MARKING AND STRIPING PLAN

INTERSTATE ROUTE H-1
PM CONTRAFLOW LANE, PHASE 3
FEDERAL AID PROJECT NO. NH-HI-1 (260)
Scale: 1" = 40' Date: December, 2014

SHEET No. PM-30 OF 32 SHEETS

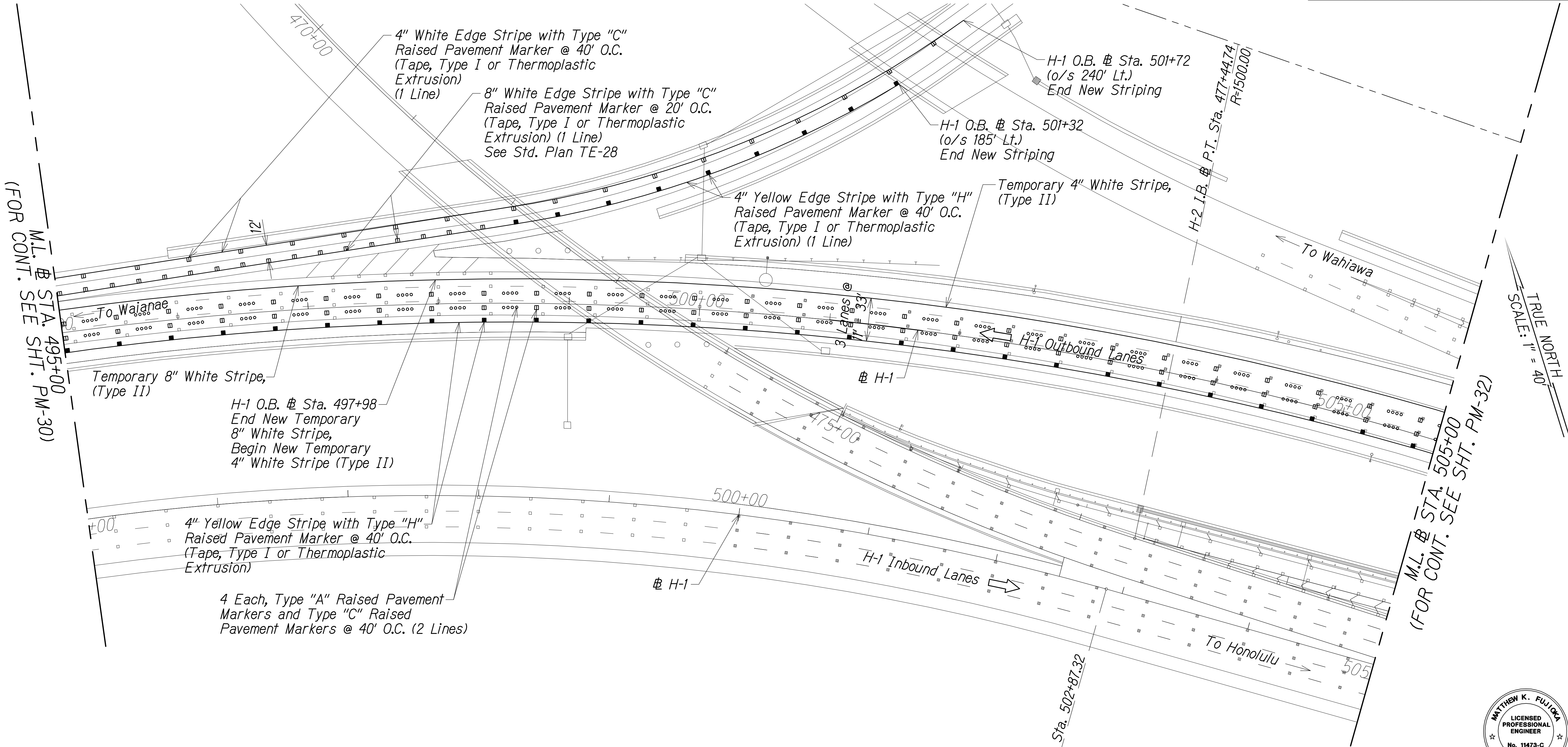


THIS WORK WAS PREPARED BY ME OR UNDER MY SUPERVISION.
Matthew K. Fujioa
APRIL 30, 2016
WILSON OKAMOTO CORPORATION LIC. EXP. DATE

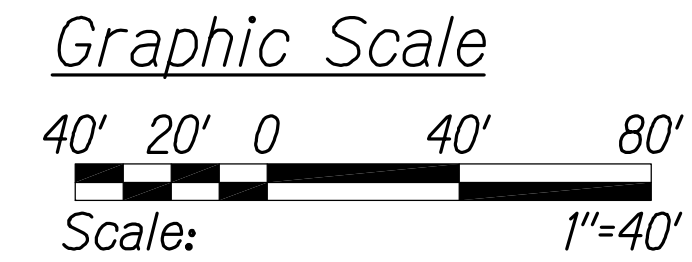
| | | |
|-----------------------------|------|-------------------|
| QC/QA REVIEW | 100% | DATE JUL 12, 2015 |
| <input type="checkbox"/> BY | | |
| <input type="checkbox"/> BY | | |
| <input type="checkbox"/> BY | | |

| | |
|---------------|------|
| ORIGINAL PLAN | DATE |
| DESIGNED BY | |
| TRACED BY | |
| QUANTITIES BY | |
| CHECKED BY | |
| No. | |

| FED. ROAD DIST. NO. | STATE | FED. AID PROJ. NO. | FISCAL YEAR | SHEET NO. | TOTAL SHEETS |
|---------------------|-------|--------------------|-------------|-----------|--------------|
| HAWAII | HAW. | NH-HI-1 (260) | 2014 | 106 | 200 |



- Legend:
- Type "C" Raised Pavement Marker
 - Type "A" Raised Pavement Marker
 - ▲ Type "H" Raised Pavement Marker



PAVEMENT MARKING AND STRIPING PLAN
(TEMPORARY STRIPING TIE IN)
STA. 495+00 TO # STA. 505+00
Scale: 1" = 40'

LEGEND FOR AS-BUILT POSTINGS

- Squiggly line for as-built deletion
- Double line for as-built deletion
- Roadway Text for as-built posting

STATE OF HAWAII
DEPARTMENT OF TRANSPORTATION
HIGHWAYS DIVISION
PAVEMENT MARKING AND STRIPING PLAN

INTERSTATE ROUTE H-1
PM CONTRAFLOW LANE, PHASE 3
FEDERAL AID PROJECT NO. NH-HI-1 (260)
Scale: 1" = 40' Date: December, 2014
SHEET No. PM-31 OF 32 SHEETS



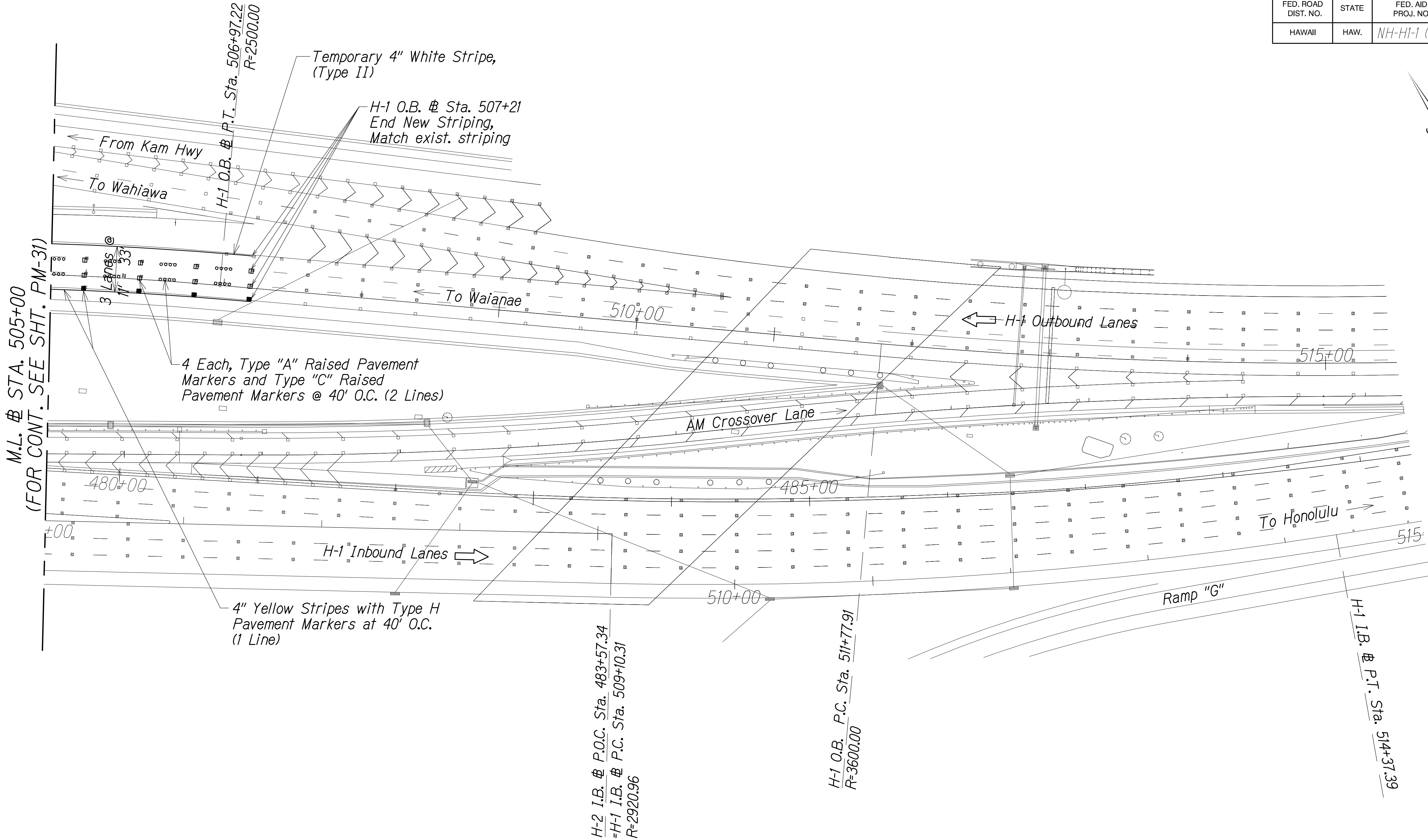
THIS WORK WAS PREPARED BY ME OR UNDER MY SUPERVISION.
Matthew K. Fujio
APRIL 30, 2016
WILSON OKAMOTO CORPORATION LIC. EXP. DATE

| | | | |
|--------------|------|------|--------------|
| QC/QA REVIEW | 100% | DATE | JUL 12, 2015 |
| BY | | | |
| BY | | | |
| BY | | | |
| BY | | | |

| | |
|---------------|------|
| ORIGINAL PLAN | DATE |
| DESIGNED BY | |
| TRACED BY | |
| NOTE BOOK | |
| QUANTITIES BY | |
| CHECKED BY | |
| No. | |

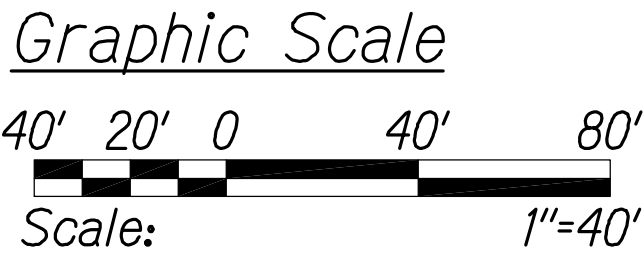
| FED. ROAD DIST. NO. | STATE | FED. AID PROJ. NO. | FISCAL YEAR | SHEET NO. | TOTAL SHEETS |
|---------------------|-------|--------------------|-------------|-----------|--------------|
| HAWAII | HAW. | NH-HI-1 (260) | 2014 | 107 | 200 |

TRUE NORTH
SCALE: 1" = 40'



Legend:

- Type "C" Raised Pavement Marker
- Type "A" Raised Pavement Marker
- ▲ Type "H" Raised Pavement Marker



PAVEMENT MARKING AND STRIPING PLAN
(TEMPORARY STRIPING TIE IN)
@ STA. 505+00 TO @ STA. 515+00
Scale: 1" = 40'

LEGEND FOR
AS-BUILT POSTINGS

~~~~~ Squiggly line for as-built deletion

==+00:00== Double line for as-built deletion

Roadway Text for as-built posting

STATE OF HAWAII  
DEPARTMENT OF TRANSPORTATION  
HIGHWAYS DIVISION

PAVEMENT MARKING  
AND STRIPING PLAN

INTERSTATE ROUTE H-1  
PM CONTRAFLOW LANE, PHASE 3  
FEDERAL AID PROJECT NO. NH-HI-1 (260)

Scale: 1" = 40' Date: December, 2014

SHEET No. PM-32 OF 32 SHEETS

MATTHEW K. FUJIOKA  
LICENSED PROFESSIONAL ENGINEER  
No. 11473-C  
HAWAII, U.S.A.

THIS WORK WAS PREPARED BY ME  
OR UNDER MY SUPERVISION.

APRIL 30, 2016  
WILSON OKAMOTO CORPORATION LIC. EXP. DATE

| QC/QA REVIEW | 100% | DATE | DATE |
|--------------|------|------|------|
| BY           |      |      |      |
| BY           |      |      |      |
| BY           |      |      |      |
| BY           |      |      |      |

| ORIGINAL PLAN | DATE |
|---------------|------|
| DESIGNED BY   |      |
| TRACED BY     |      |
| DESIGNED BY   |      |
| QUANTITIES BY |      |
| CHECKED BY    |      |