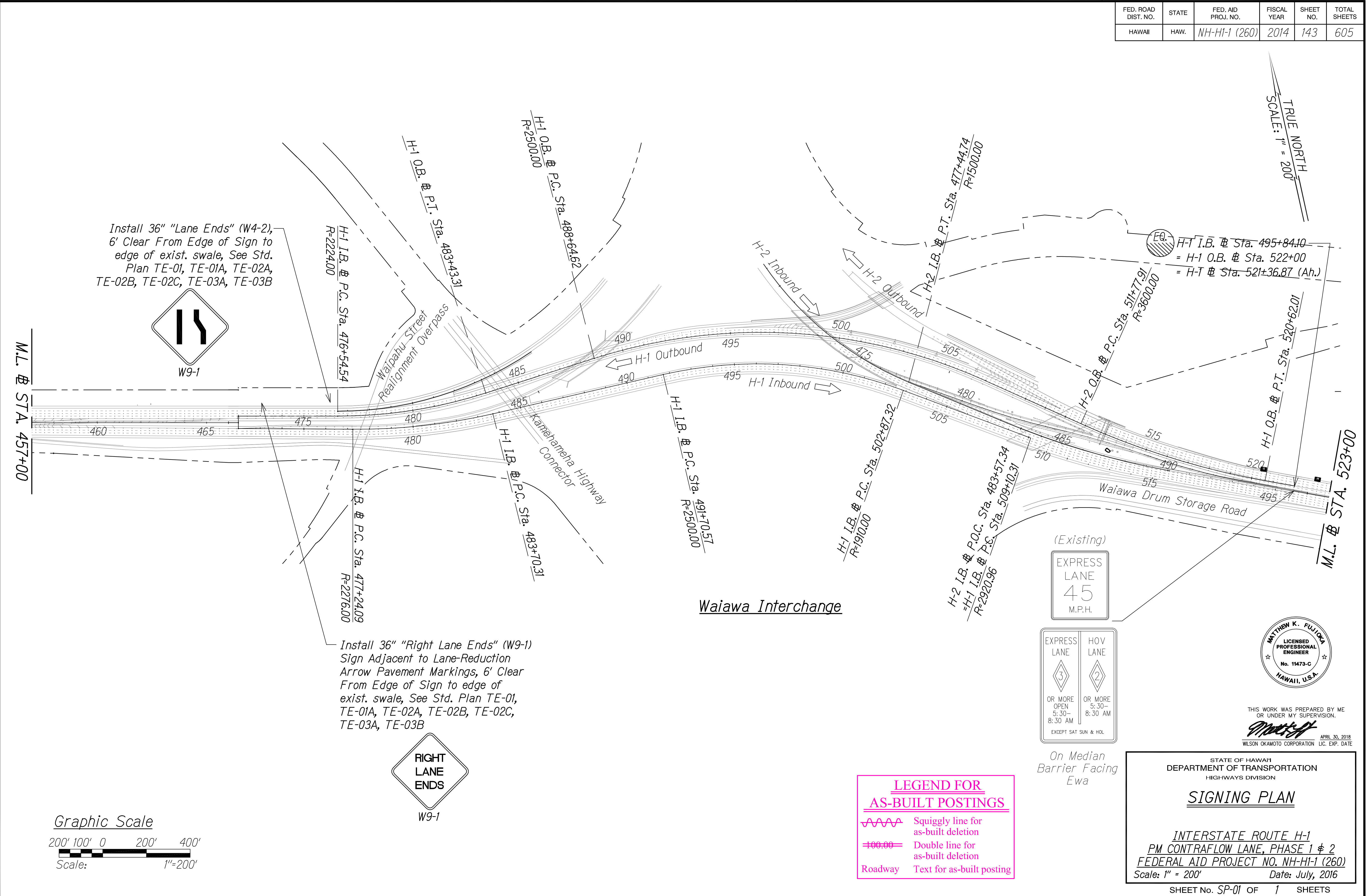



FED. ROAD DIST. NO.	STATE	FED. AID PROJ. NO.	FISCAL YEAR	SHEET NO.	TOTAL SHEETS
HAWAII	HAW.	NH-HI-1 (260)	2014	143	605



Install 36" "Lane Ends" (W4-2), 6' Clear From Edge of Sign to edge of exist. swale, See Std. Plan TE-01, TE-01A, TE-02A, TE-02B, TE-02C, TE-03A, TE-03B

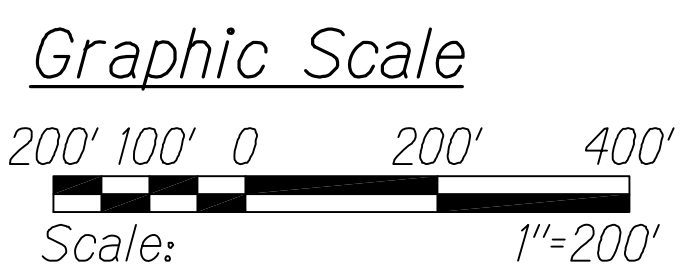


W4-2

Install 36" "Right Lane Ends" (W9-1) Sign Adjacent to Lane-Reduction Arrow Pavement Markings, 6' Clear From Edge of Sign to edge of exist. swale, See Std. Plan TE-01, TE-01A, TE-02A, TE-02B, TE-02C, TE-03A, TE-03B



W9-1



QC/QA REVIEW 100%	DATE MARCH 23, 2016
BY	
BY	
BY	

SURVEY PLOTTED BY	DATE
DESIGNED BY	
QUANTITIES BY	
CHECKED BY	
ORIGINAL PLAN	
NOTE BOOK	
No.	

Waiawa Interchange

LEGEND FOR AS-BUILT POSTINGS

- Squiggly line for as-built deletion
- Double line for as-built deletion
- Roadway Text for as-built posting

(Existing)

OR MORE OPEN 5:30-8:30 AM EXCEPT SAT SUN & HOL

OR MORE 5:30-8:30 AM

On Median Barrier Facing Ewa



THIS WORK WAS PREPARED BY ME OR UNDER MY SUPERVISION.

Matthew K. Fujioka

APRIL 30, 2018
WILSON OKAMOTO CORPORATION LIC. EXP. DATE

STATE OF HAWAII
DEPARTMENT OF TRANSPORTATION
HIGHWAYS DIVISION

SIGNING PLAN

INTERSTATE ROUTE H-1
PM CONTRAFLOW LANE, PHASE 1 & 2
FEDERAL AID PROJECT NO. NH-HI-1 (260)
Scale: 1" = 200' Date: July, 2016

SHEET No. SP-01 OF 1 SHEETS

FED. ROAD DIST. NO.	STATE	FED. AID PROJ. NO.	FISCAL YEAR	SHEET NO.	TOTAL SHEETS
HAWAII	HAW.	NH-HI-1 (260)	2014	144	605

TRUE NORTH
SCALE: 1" = 200'

LEGEND FOR AS-BUILT POSTINGS

- Squiggly line for as-built deletion
- Double line for as-built deletion
- Roadway Text for as-built posting

Install "Shoulder Lane 1/2 Mile" and "Period of Operation" Sign (R16-10 Modified) and 2-Post, See Std. Plan TE-01, TE-01A, TE-02A, TE-02B, TE-02C, TE-03A, TE-03B, and Det. Sht. SD-01

H-1 SHOULDER LANE 1/2 MILE
R16-9 (Modified) 48"Wx48"H

SHOULDER LANE 3PM - 7PM NO TRUCKS OR BUSES
R16-10 (Modified) 48"Wx54"H

H1 @ Sta. 219+33
Install "Shoulder Lane 1 Mile" and "Period of Operation" Sign (R16-10 Modified) and 2-Post, See Std. Plan TE-01, TE-01A, TE-02A, TE-02B, TE-02C, TE-03A, TE-03B, and Det. Sht. SD-01

H-1 SHOULDER LANE 1 MILE
R16-9 (Modified) 48"Wx48"H

SHOULDER LANE 3PM - 7PM NO TRUCKS OR BUSES
R16-10 (Modified) 48"Wx54"H



Install "Shoulder Lane 1/2 Mile" and "Period of Operation" Sign (R16-10 Modified) and 2-Post, See Std. Plan TE-01, TE-01A, TE-02A, TE-02B, TE-02C, TE-03A, TE-03B, and Det. Sht. SD-01

SHOULDER LANE 3PM - 7PM NO TRUCKS OR BUSES
R16-10 (Modified) 48"Wx54"H

H-1 SHOULDER LANE 1/2 MILE
R16-9 (Modified) 48"Wx48"H

Moanalua @ Sta. 173+05
Install "Shoulder Lane 1 Mile" and "Period of Operation" Sign (R16-10 Modified) and 2-Post, See Std. Plan TE-01, TE-01A, TE-02A, TE-02B, TE-02C, TE-03A, TE-03B, and Det. Sht. SD-01

SHOULDER LANE 3PM - 7PM NO TRUCKS OR BUSES
R16-10 (Modified) 48"Wx54"H

H-1 SHOULDER LANE 1 MILE
R16-9 (Modified) 48"Wx48"H

Install "Shoulder Lane 1 Mile" and "Period of Operation" Sign (R16-10 Modified) and 2-Post, See Std. Plan TE-01, TE-01A, TE-02A, TE-02B, TE-02C, TE-03A, TE-03B, and Det. Sht. SD-01

SHOULDER LANE 3PM - 7PM NO TRUCKS OR BUSES
R16-10 (Modified) 48"Wx54"H

H-1 SHOULDER LANE 1 MILE
R16-9 (Modified) 48"Wx48"H



THIS WORK WAS PREPARED BY ME OR UNDER MY SUPERVISION.
APRIL 30, 2018
WILSON OKAMOTO CORPORATION LIC. EXP. DATE

STATE OF HAWAII
DEPARTMENT OF TRANSPORTATION
HIGHWAYS DIVISION

SIGNING PLAN

INTERSTATE ROUTE H-1
PM CONTRAFLOW LANE, PHASE 1 & 2
FEDERAL AID PROJECT NO. NH-HI-1 (260)
Scale: 1" = 200' Date: July, 2016

QC/QA REVIEW 100%	DATE MARCH 23, 2016
DESIGNED BY	
CHECKED BY	

SURVEY PLOTTED BY	DATE
DESIGNED BY	
CHECKED BY	
QUANTITIES BY	
NOTE BOOK	
No.	