

INDEX TO DRAWINGS	
SHEET NO.	DESCRIPTION
1	TITLE SHEET
2	STANDARD PLANS SUMMARY
3-4	GENERAL NOTES
5-8	LEGENDS & ABBREVIATIONS SHEET
9-11	WATER POLLUTION & EROSION CONTROL NOTES
12-13	DPP NOTES
14-28	BORING LOCATIONS & LOGS
29-30	SURVEY CONTROL ALIGNMENT PLANS
31	KEY PLAN
32-34	SEDIMENT & EROSION CONTROL PLANS
35-39	ROADWAY TYPICAL SECTIONS
40	ROADWAY CONSTRUCTION NOTES
41-64	ROADWAY PLANS, GRADING & DETAILS
65-113	DRAINAGE PLANS & WET UTILITIES PLANS
114-181	ELECTRICAL, STREET LIGHTING, AND TRAFFIC SIGNAL PLANS AND DETAILS
182-191	CHANNELIZATION AND SIGNING PLANS
192-196	TRAFFIC CONTROL PLANS
197-213	CONSTRUCTION SEQUENCING & STAGING
214-219	TEMPORARY DETOUR PLANS
220-226	WALL PLANS AND PROFILES
227-466	STRUCTURAL PLANS AND DETAILS

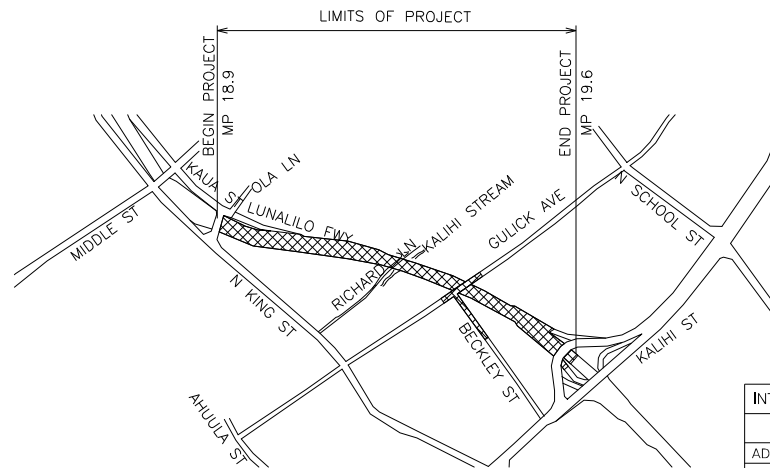
PLOT TIME: 02-MAR-2023 12:00

DRAWING NAME: 1-H1EB-t-001.dwg
 Jacobs Engineering Group
 DESIGNED BY: HWY-DS
 MANAGED BY: 808-692-7548
 PHONE: Mar. 2023
 DATE:

ORIGINAL PLAN	SURVEY PLOTTED BY _____ DATE _____	
NOTE BOOK	DRAWN BY _____	_____
	TRACED BY _____	_____
	DESIGNED BY _____	_____
	QUANTITIES BY _____	_____
No. _____	CHECKED BY _____	_____

STATE OF HAWAII
DEPARTMENT OF TRANSPORTATION
HIGHWAYS DIVISION
HONOLULU, HAWAII

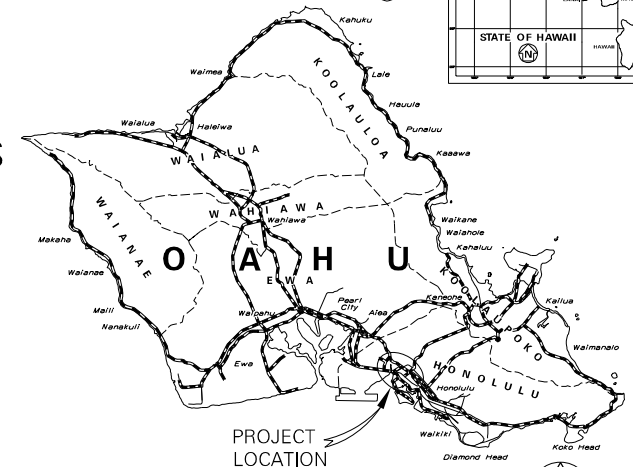
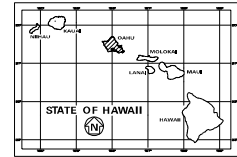
PLANS FOR
INTERSTATE ROUTE H1 (EB) IMPROVEMENTS
OLA LANE OVERPASS TO LIKELIKE HIGHWAY OFF-RAMP
FEDERAL-AID PROJECT NO. NH-H1-1(280)
DISTRICT OF HONOLULU
ISLAND OF OAHU



LOCATION PLAN

SCALE: 1" = 500'
GROSS LENGTH OF PROJECT.....0.66 MILE
NET LENGTH OF PROJECT.....0.66 MILE

FED. ROAD DIST. NO.	STATE	FED. AID PROJ. NO.	FISCAL YEAR	SHEET NO.	TOTAL SHEETS
HAWAII	HAW.	NH-HI-K(280)	2023	1	466



SCALE IN MILES

PROJECT LOCATION

— FEDERAL AID PROJECTS PREVIOUSLY
CONSTRUCTED OR UNDER CONSTRUCTION

MILE POST 18.9 TO MILE POST 19.6

INTERSTATE ROUTE H-	
	Ola Lane to Kalih Interchange (EB)
ADT 2021	101,800
ADT 2041	116,600
DHV	8,750
K	7.5
D	100/0
T	4.0
T24	3.5

DEPARTMENT OF TRANSPORTATION
STATE OF HAWAII

APPROVED:  Mar 2, 2023

DIR. OF TRANSPORTATION DATE