| FED. ROAD DIST. NO. | STATE | FED. AID PROJ. NO. | FISCAL YEAR | SHEET NO. | TOTAL SHEETS |
|---|---|---|---|---|---|
| HAWAII | HAW. | NH-HI-1(280) | 2023 | 43 | 466 |

Limits of easement

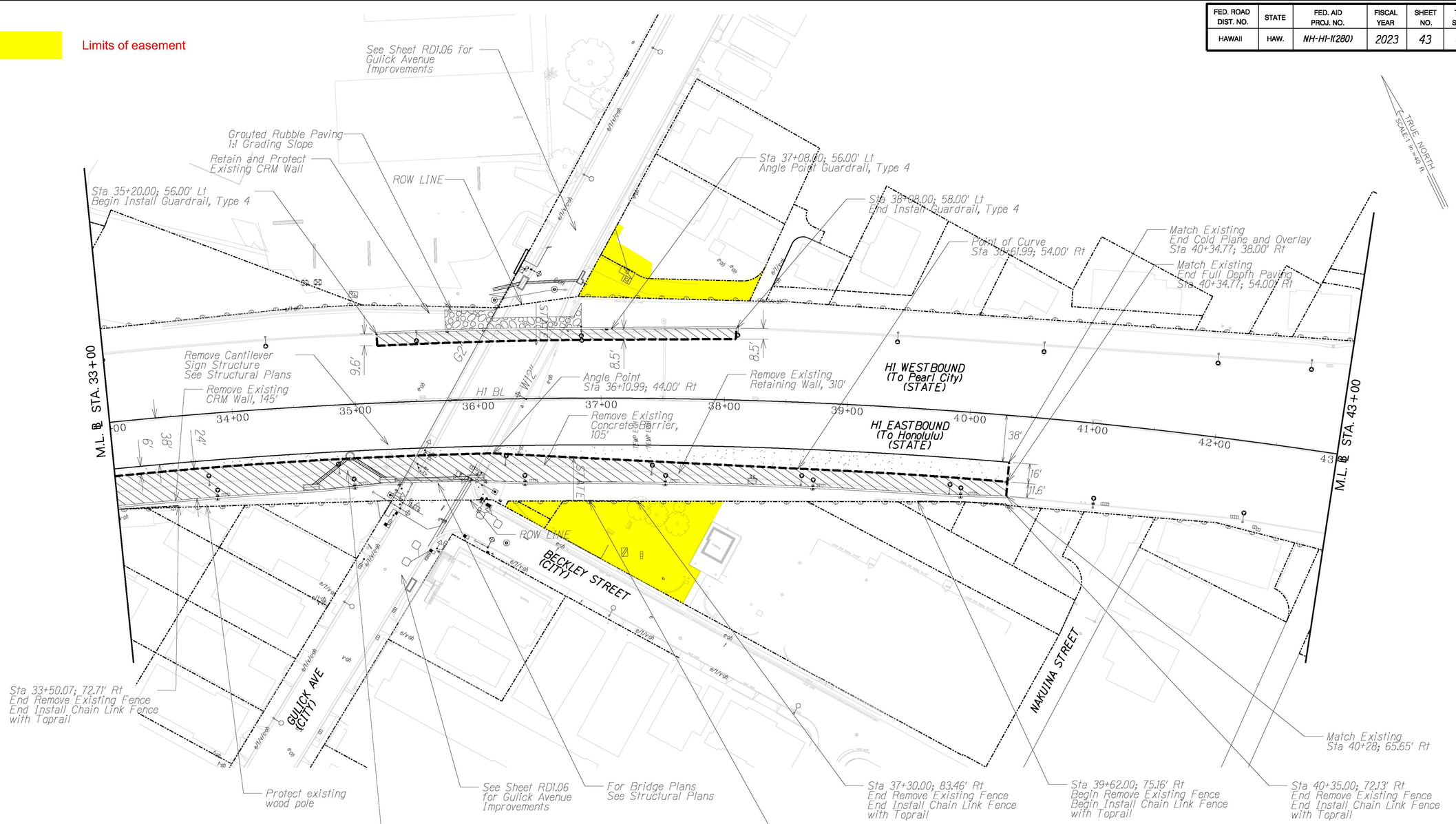


**PLAN**
Scale: 1" = 40'

## NOTE

1. See Sheet RD1.02 for Roadway Paving Legend and General Notes.

APPROVED: _____
CHIEF, TRAFFIC REVIEW BRANCH, DPP DATE

JASON Y. KAGE
LICENSED PROFESSIONAL ENGINEER
No. 9930-C
HAWAII U.S.A.

THIS WORK WAS PREPARED BY ME OR UNDER MY SUPERVISION AND CONSTRUCTION OF THIS PROJECT WILL BE UNDER MY OBSERVATION ("OBSERVATION OF CONSTRUCTION" SHALL BE AS DEFINED IN CHAPTER 115, RULES OF THE BOARD OF PROFESSIONAL ENGINEERS, ARCHITECTS AND SURVEYORS, STATE OF HAWAII, SUBCHAPTER 1, SECTION 16-115-2, DEFINITIONS)

JACOBS ENGINEERING GROUP INC.
LICENSE EXPIRES 04-30-24

STATE OF HAWAII
DEPARTMENT OF TRANSPORTATION
HIGHWAYS DIVISION

# ROADWAY PAVING PLAN

## INTERSTATE ROUTE H1 (EB) IMPROVEMENTS
Ola Lane Overpass to Likelike Hwy Off-Ramp
Project No. NH-H1-1(280)

Scale: 1" = 40' Date: Dec 2022

SHEET No. RD1.04 OF 8 SHEETS

| ORIGINAL PLAN | SURVEY PLOTTED BY | DATE |
|---|---|---|
| | SURVEY BY | |
| | TRACED BY | |
| NOTE BOOK | DESIGNED BY | |
| | QUANTITIES BY | |
| No. | CHECKED BY | |

PLOT TIME: 27-FEB-2023 10:49

DRAWING NAME: 419596_RdwyPlan-03.dgn

| FED. ROAD DIST. NO. | STATE | FED. AID PROJ. NO. | FISCAL YEAR | SHEET NO. | TOTAL SHEETS |
|---|---|---|---|---|---|
| HAWAII | HAW. | NH-HI-1(280) | 2023 | ADD. 59 | 466 |

Limits of Easement

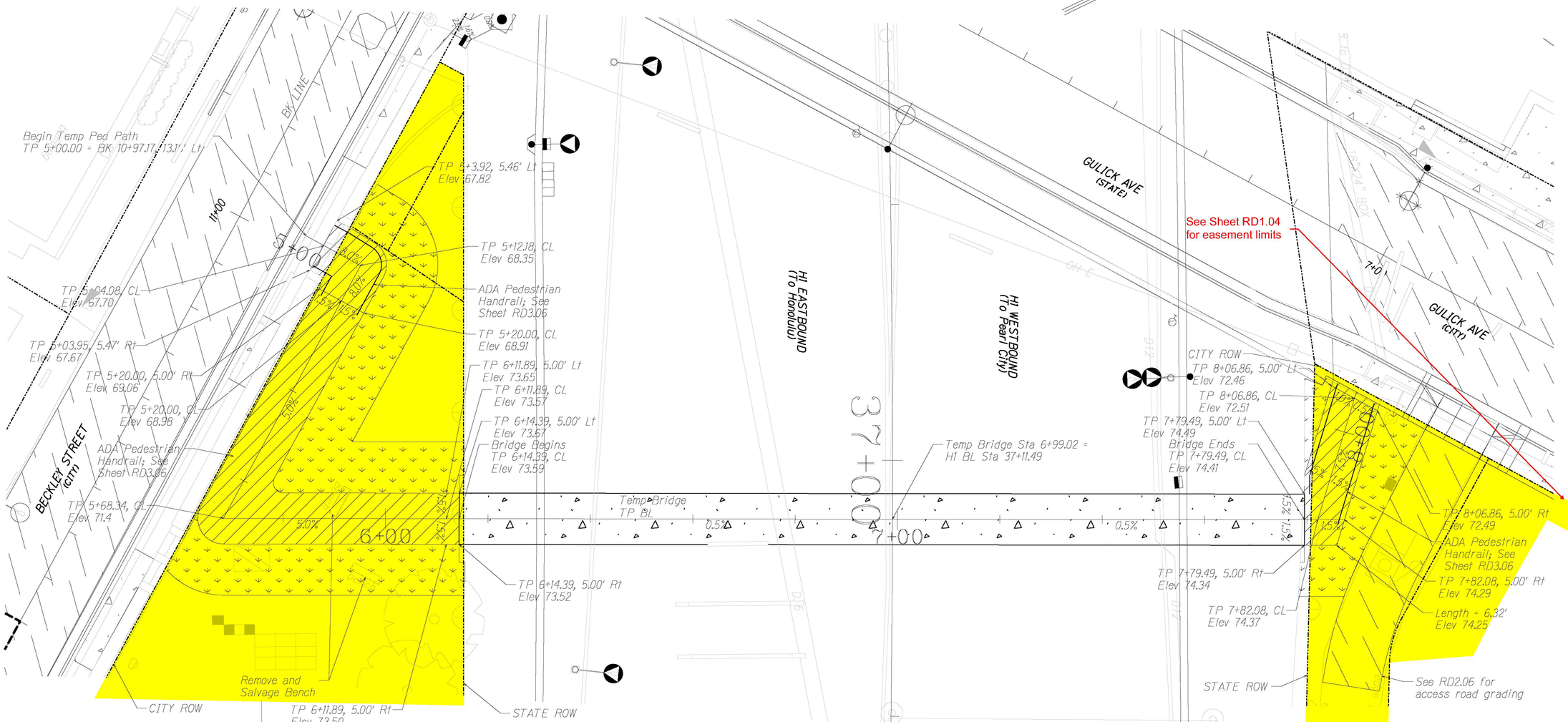


## TEMPORARY PEDESTRIAN BRIDGE PLAN

Scale: 1" = 10'

## LEGEND

- Asphalt Walkway; AC Mix V
- Gulick Ave Overpass Modifications. See Structural Plan Sheet for Details.
- Gulick Ave Full Depth Paving Limits. See Typical Sections for Pavement Section Detail.
- Seeding and Mulching

## NOTES

1. All disturbed areas with existing grass shall be reseeded after the temporary pedestrian bridge has been removed. Follow DPR Standard Specifications For Landscaping Sectoion 6e.
2. For temporary pedestrian bridge details, see Structural Plans.
3. Benches shall be replaced after removal of temporary pedestrian bridge and reseeding. See Project Specifications for bench reinstallation.
4. After removal of temporary pedestrian bridge, remove temporary walkway and regrade site to match existing conditions.
5. Stations and offsets on this sheet are referenced to Temp Bridge Alignment (TP) unless otherwise noted.

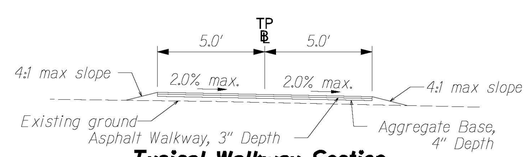


## Typical Walkway Section

Not to Scale

| DATE | REVISION |
|---|---|
| 4/7/23 | 2 Add. 2 - Legend Revised |

LICENSED PROFESSIONAL ENGINEER No. 9930-C JASON Y. KAGE HAWAII U.S.A.

THIS WORK WAS PREPARED BY ME OR UNDER MY SUPERVISION AND CONSTRUCTION OF THIS PROJECT WILL BE UNDER MY OBSERVATION. (OBSERVATION OF CONSTRUCTION SHALL BE AS DEFINED IN CHAPTER 116, RULES OF THE BOARD OF PROFESSIONAL ENGINEERS, ARCHITECTS AND SURVEYORS, STATE OF HAWAII, SUBCHAPTER 1, SECTION 16-116-2, DEFINITIONS)

JACOBS ENGINEERING GROUP INC.
LICENSE EXPIRES 04-30-24

STATE OF HAWAII
DEPARTMENT OF TRANSPORTATION
HIGHWAYS DIVISION

TEMPORARY PEDESTRIAN BRIDGE
ADA CONNECTIONS

INTERSTATE ROUTE HI (EB) IMPROVEMENTS
Ola Lane Overpass to Likelike Hwy Off-Ramp
Project No. NH-HI-1(280)

Scale: 1" = 10' Date: Dec 2022

SHEET No. RD3.04 OF 7 SHEETS

| ORIGINAL PLAN | SURVEY PLOTTED BY | DATE |
|---|---|---|
| | SURVEY BY | |
| | TRACED BY | |
| NOTE BOOK | DESIGNED BY | |
| | QUANTITIES BY | |
| No. | CHECKED BY | |

PLOT TIME: 11-APR-2023 11:31

DRAWING NAME: 419596_Roadway\Details-04.dgn