

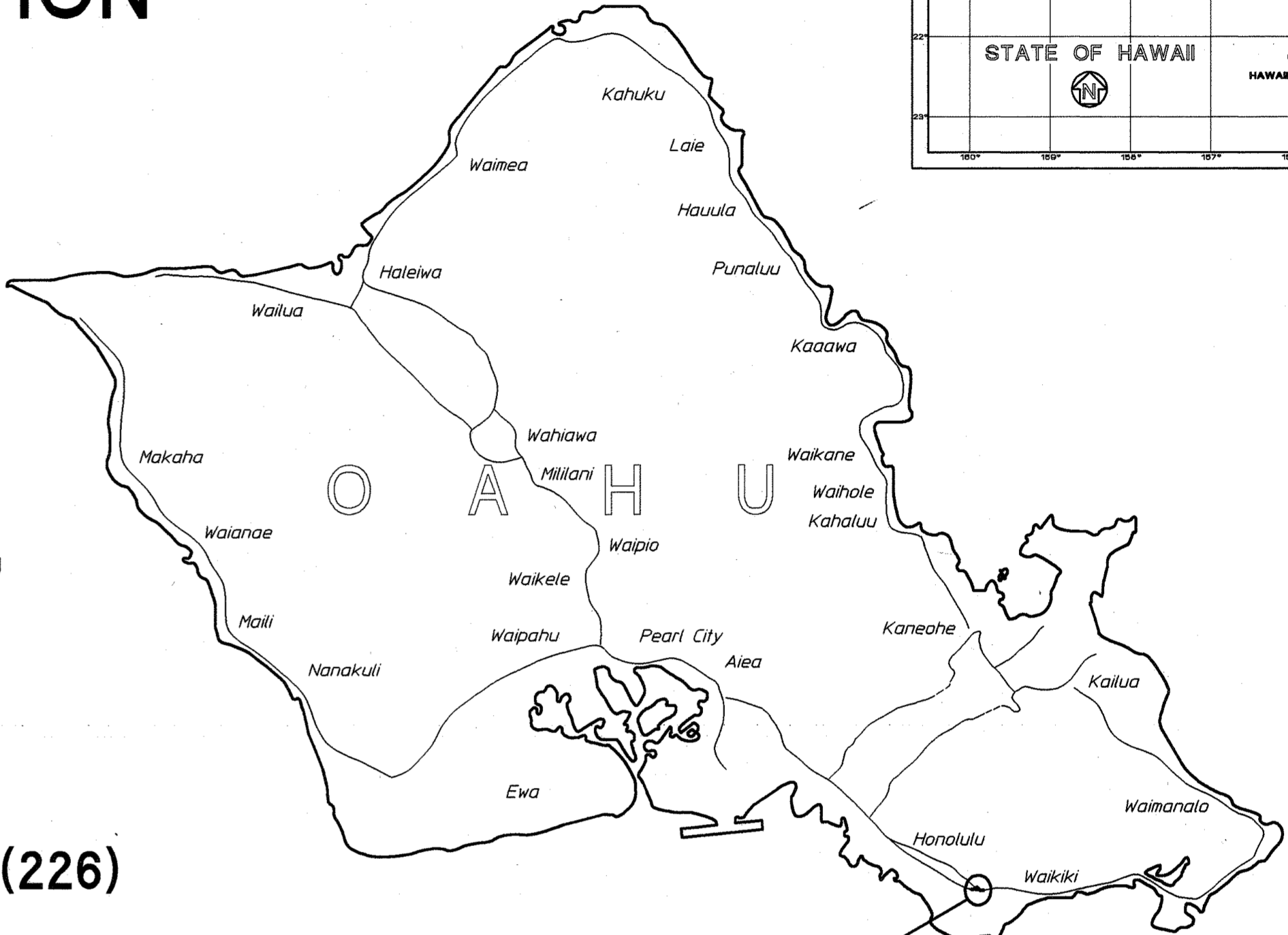
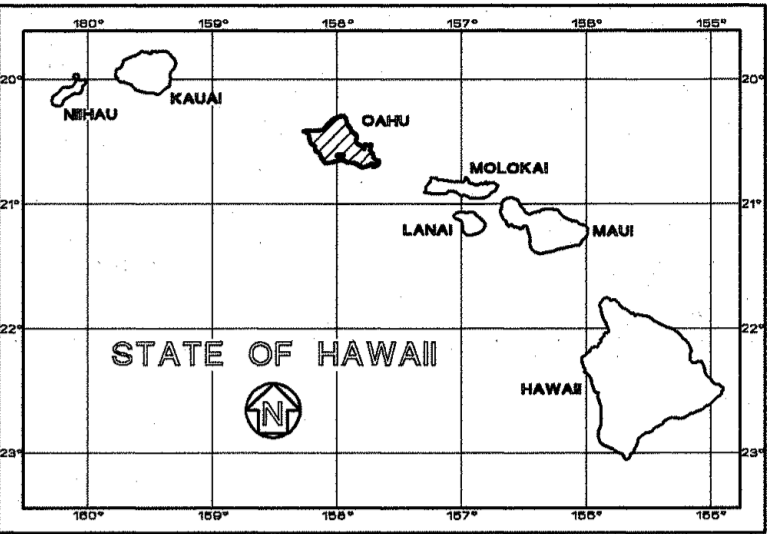
INDEX TO DRAWINGS	
SHEET NO.	DESCRIPTION
1	TITLE SHEET
2	LIST OF ABBREVIATIONS & SYMBOLS & ESTIMATED QUANTITIES
3	STANDARD PLANS SUMMARY
4	CONSTRUCTION NOTES
5	ENVIRONMENTAL NOTES
6	BORING LOGS
7	EXISTING PIERS LAYOUT & KEY PLAN
8 - 13	PIER FOUNDATION SITE PLANS
14	TRAFFIC CONTROL PLAN
15	RETROFIT LOCATION KEY PLANS
16 - 18	LONGITUDINAL SECTIONS
19 - 24	PART LAYOUT PLANS
25	ABUTMENTS RETROFIT DETAILS
26	SPREAD FOOTING RETROFIT
27 - 28	PILED FOOTING RETROFIT
29	CONCRETE PILE AND PILE FOOTING RETROFIT DETAILS
30	OUTRIGGER BEAM RETROFIT DETAILS & SCHEDULE
31 - 33	HINGE & BOLSTER DETAILS
34	TYPE 1 RESTRAINER DETAILS
35	TYPE 2 RESTRAINER DETAILS
36	CABLE INDICATOR & SEAT EXTENDER DETAILS
37	ACCESS HATCH DETAILS
38	GENERAL BRIDGE RETROFIT NOTES & LIMITS OF PAYMENT FOR STRUCTURAL EXCAVATION AND BACKFILL

STATE OF HAWAII
DEPARTMENT OF TRANSPORTATION
HIGHWAYS DIVISION
HONOLULU, HAWAII

PLANS FOR
INTERSTATE ROUTE H-1,
SEISMIC RETROFIT
KAPIOLANI INTERCHANGE

FEDERAL AID INTERSTATE PROJECT NO. BR-H1-1 (226)
DISTRICT OF HONOLULU
ISLAND OF OAHU

FED. ROAD DIST. NO.	STATE	FED. AID PROJ. NO.	FISCAL YEAR	SHEET NO.	TOTAL SHEETS
HAWAII	HAW.	BR-H1-1 (226)	1999	1	38

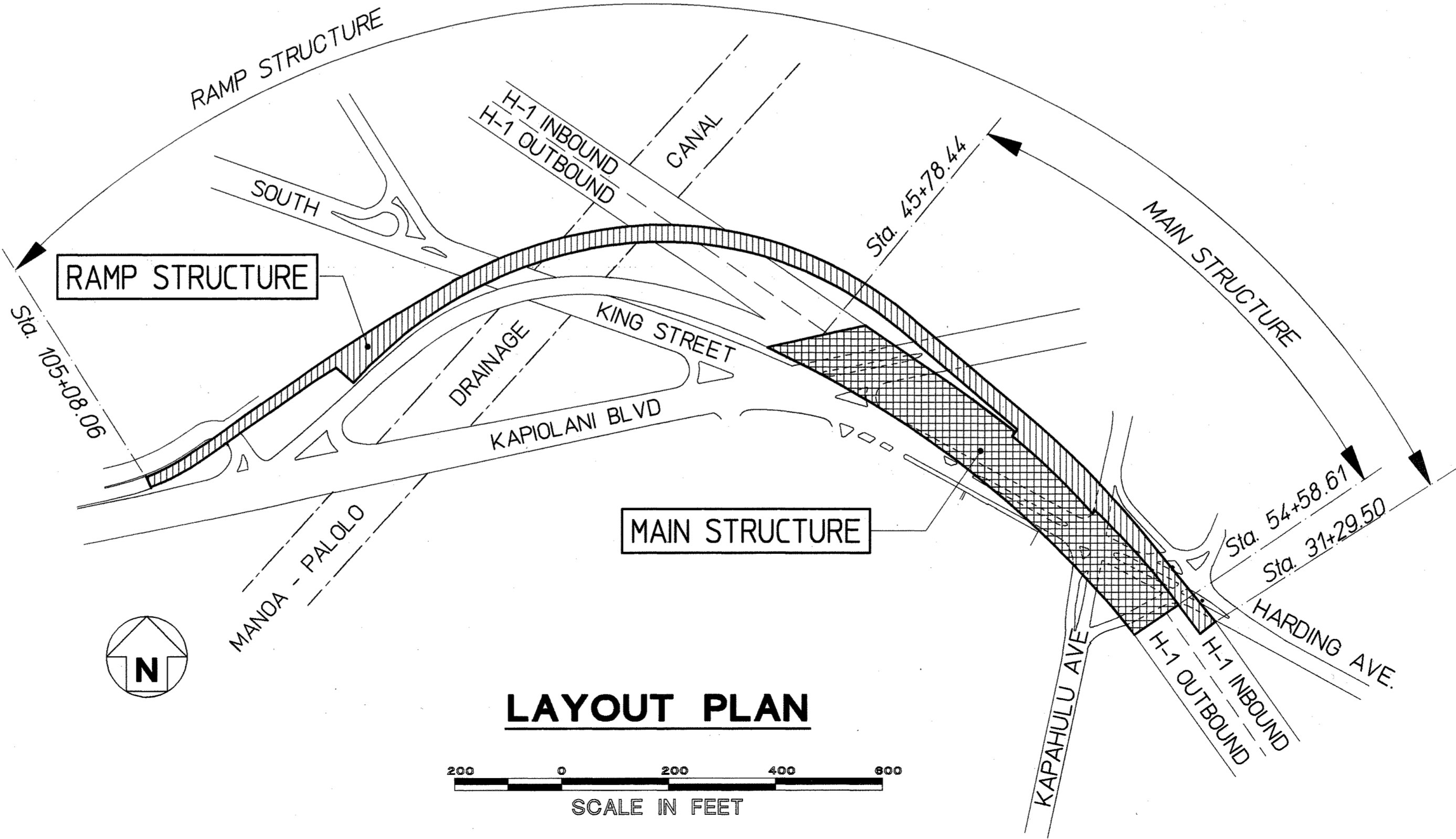


LOCATION
OF PROJECT



SCALE IN MILES

MILE POST 25.25 TO MILE POST 25.40



LAYOUT PLAN

SCALE IN FEET

DEPARTMENT OF TRANSPORTATION
STATE OF HAWAII
APPROVED: *[Signature]* 1/25/99
DIR OF TRANSPORTATION DATE

Sato & Associates, Inc. Emilio Barroga, Jr. 692-7546 Dec 1998
DESIGNED BY P.S. & E. BY PHONE DATE

ORIGINAL PLAN	DATE
DRAWN BY	
TRACED BY	
DESIGNED BY	
CHECKED BY	
NO.	