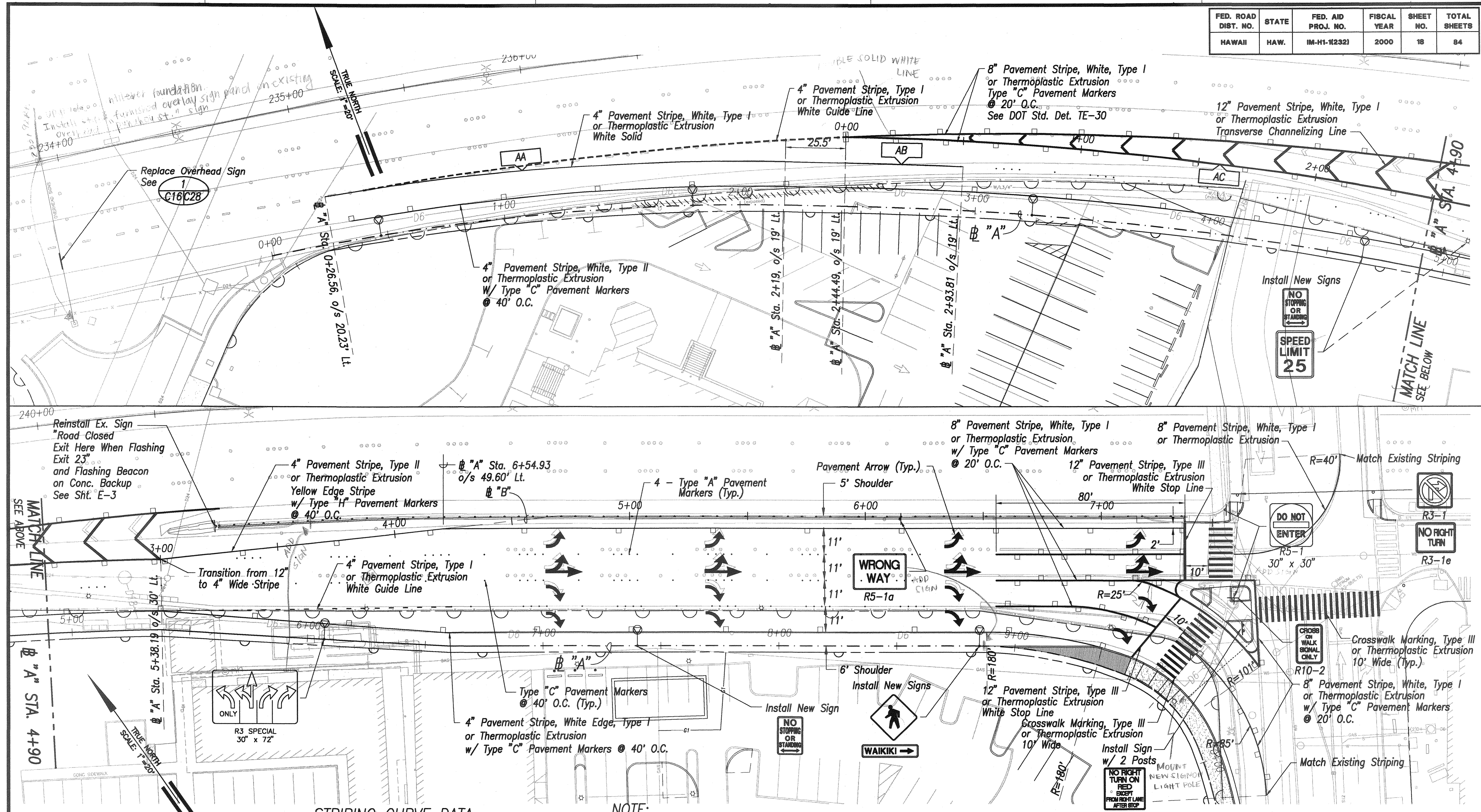


FED. ROAD DIST. NO.	STATE	FED. AID PROJ. NO.	FISCAL YEAR	SHEET NO.	TOTAL SHEETS
HAWAII	HAW.	IM-H1-1(232)	2000	18	84



MATCH LINE SEE ABOVE

MATCH LINE SEE BELOW

**STRIPING CURVE DATA**

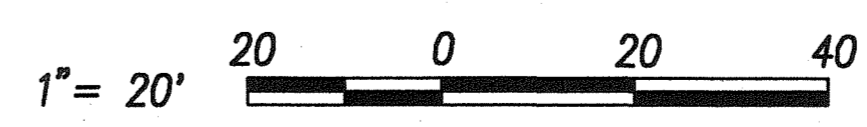
	AA	AB	AC
Δ	11°15'04"	02°03'45"	12°17'00"
Δ/2	05°37'32"	01°01'53"	06°08'30"
R	1000.00'	1389.00'	1400.00'
T	98.50'	25.00'	150.65'
C	196.05'	50.00'	299.56'
L	196.37'	50.00'	300.14'

**NOTE:**  
Contractor shall remove all existing striping that conflicts with new pavement markings.


**SIGNING AND STRIPING PLAN**

SCALE: 1" = 20'

**GRAPHIC SCALE:**



SURVEY PLOTTED BY	DATE
DESIGNED BY	
TRACED BY	
QUANTITIES BY	
CHECKED BY	
ORIGINAL PLAN	
NOTE BOOK	
No.	



THIS WORK WAS PREPARED BY ME OR UNDER MY SUPERVISION.  
SIGNATURE: *[Signature]* DATE: 4/28/00

STATE OF HAWAII  
DEPARTMENT OF TRANSPORTATION  
HIGHWAYS DIVISION

**SIGNING AND STRIPING PLAN**

INTERSTATE ROUTE H-1  
PUNAHOU ST. OFF-RAMP IMPROVEMENTS  
F.A.I. Proj. No. IM-H1-1(232)

Scale: 1" = 20'      Date: 4/28/00

SHEET No. C-16 OF 36 SHEETS