

INDEX TO DRAWINGS	
SHT. NO.	DESCRIPTION
1	TITLE SHEET
2-6	TYPICAL ROADWAY SECTIONS
7-15	PLAN & PROFILE
16-19	DETAILED ROADWAY PLANS
20-38	TRAFFIC SIGNS & DETAILS
39-44	LANDSCAPE PLAN & DETAILS
45-47	HWY. LIGHTING PLAN & DETAILS
48-58	SPRINKLER PLAN & DETAILS
59-78*	MISC. ROADWAY DETAILS
78A,79-84, 84A,85-93	DRAINAGE PLAN & DETAILS
94-97	CROSS SECTIONS

* Sheet Nos. 74 and 75 are Deleted from the Plans.
Supplementary Sheets: CO 15S-1,
CO 15S-2, CO 88S(1) & 93S-1

STATE OF HAWAII

DEPARTMENT OF TRANSPORTATION

HIGHWAYS DIVISION

HONOLULU, HAWAII

"AS BUILT"

PLANS FOR

CONSTRUCTION OF A PORTION OF

INTERSTATE ROUTE H-1

WAIU TO AIEA STREAM

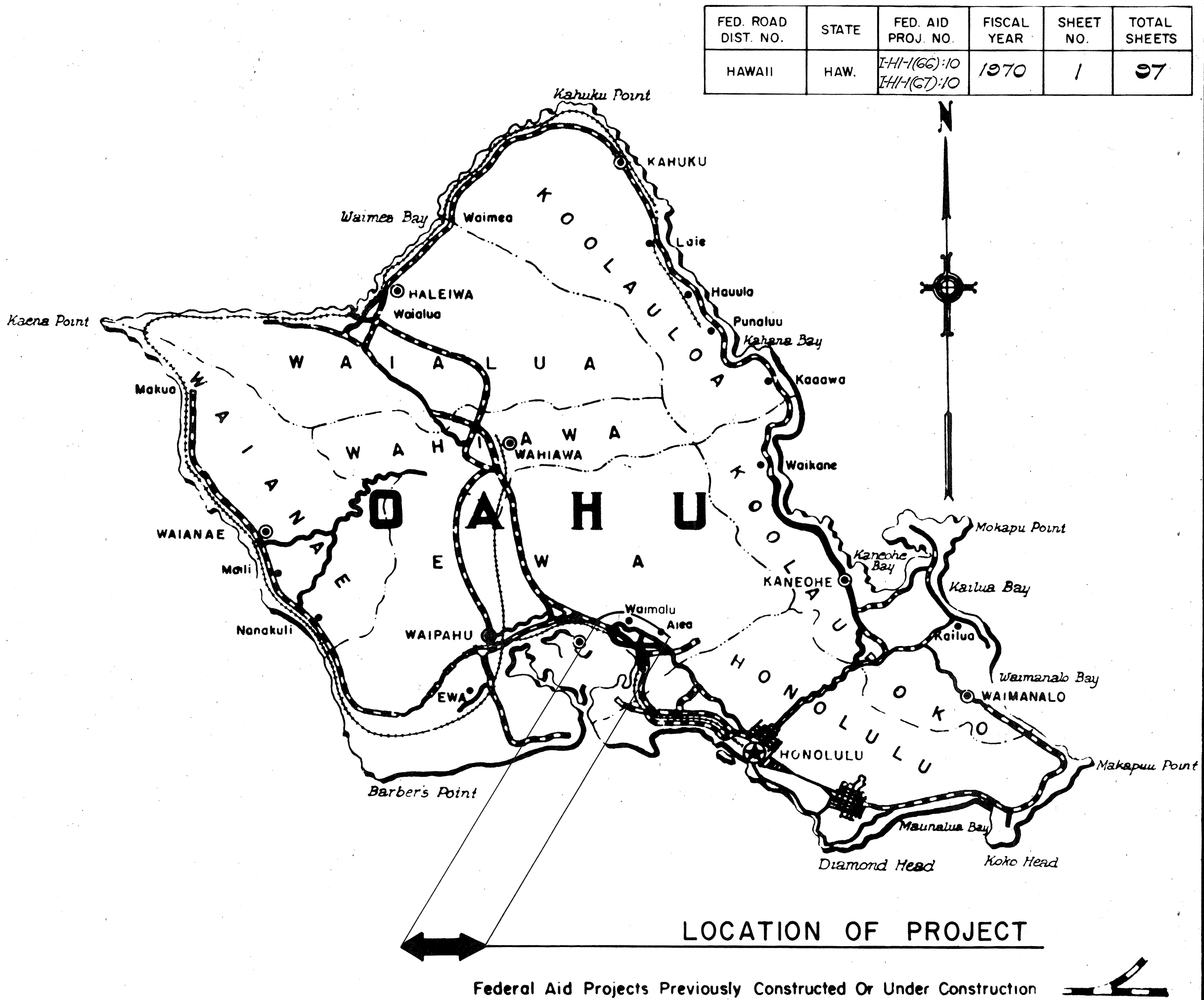
(PAVING, LANDSCAPE & SPRINKLER SYSTEM)

FEDERAL AID INTERSTATE PROJECT NUMBERS:

I-HI-1(66):10 & I-HI-1(67):10


DISTRICT OF EWA

ISLAND OF OAHU



SCALES:

PLAN & PROFILE	HOR.	1"= 50'
	VER.	1"= 10'
DETAIL ROADWAY PLAN		1"= 50'
CROSS SECTION	HOR.	1"= 20' & 1"=10'
	VER.	1"= 20' & 1"=10'



DESIGN CLASSIFICATION

ADT (1966)	0
DESIGN ADT(1988)	88,650
DHV	10,760
D	60/40
T	5%
V	60M.P.H.


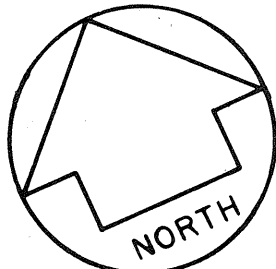
NOTE:
ALL CHANGES MADE DURING CONSTRUCTION HAVE BEEN INCORPORATED ON THESE PLANS IN RED EXCEPT CHANGES IN THE ORIGINAL THEORETICAL QUANTITIES. FOR ACTUAL QUANTITIES, REFER TO PROJECT LEDGER AND COMPUTATION BOOK.

George T. Harts
RESIDENT ENGINEER
8/8/73
DATE

APPROVED
DATE 2/2/70
G. Alvey Knight
DIRECTOR OF TRANSPORTATION

DEPARTMENT OF COMMERCE
BUREAU OF PUBLIC ROADS
APPROVED:
Robert J. ...
DIVISION ENGINEER
3/19/70
DATE

DATE Jan. 1970
PHONE 5475301
DESIGNED BY: Ronald Tsunuki
P S & E BY:



GROSS LENGTH OF PROJECT	2.501 MI.
BRIDGES OVER 20.00' SPAN	0.256 MI.
NET LENGTH OF ROADWAY	2.245 MI.