FED. ROAD DIST. NO.	STATE	FED. AID PROJ. NO.	FISCAL YEAR	SHEET NO.	TOTAL SHEETS
HAWAII	HAW.	I-HI-1(47):9	1969	C0285-1	~~287~~ 288

RAMP D-1 ⇨

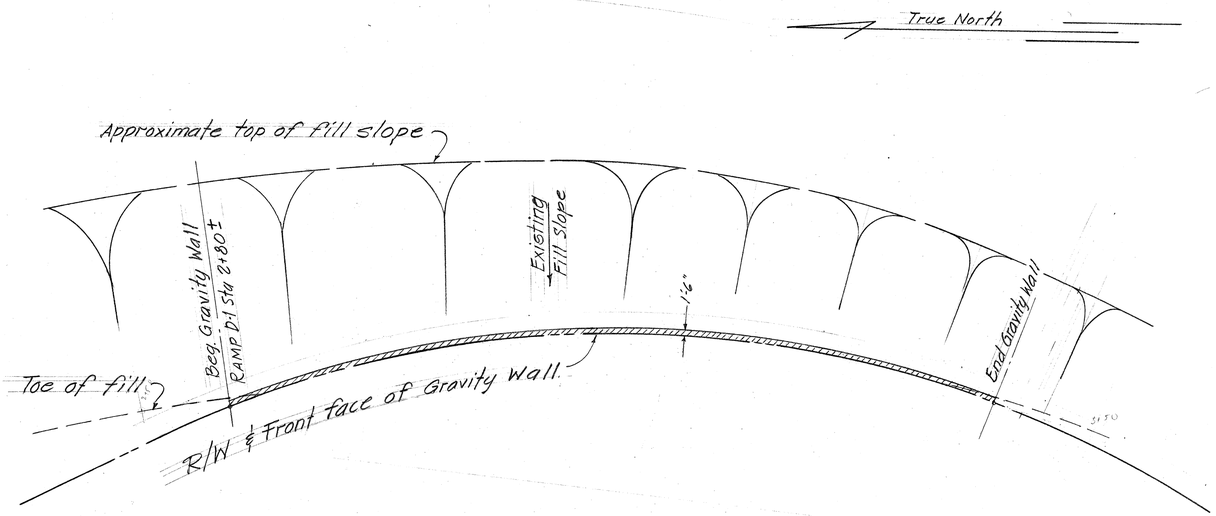

PLAN

Scale: 1" = 20'-0"

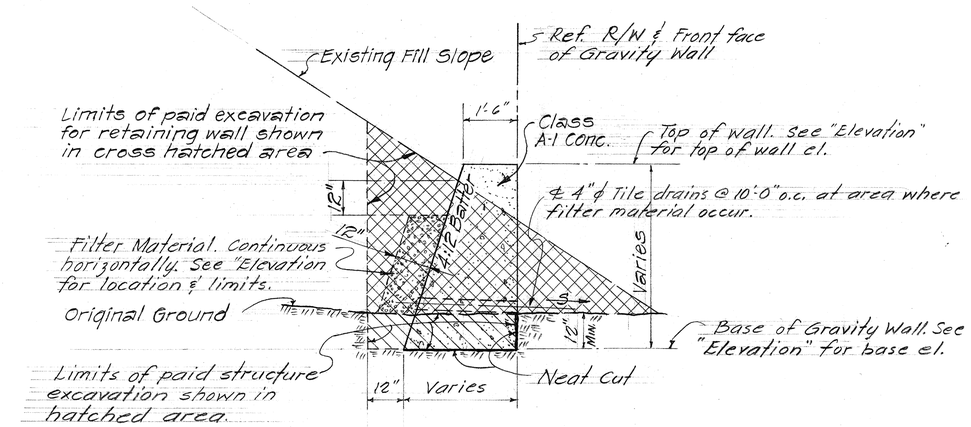

TYPICAL SECTION

Scale: ½" = 1'-0"

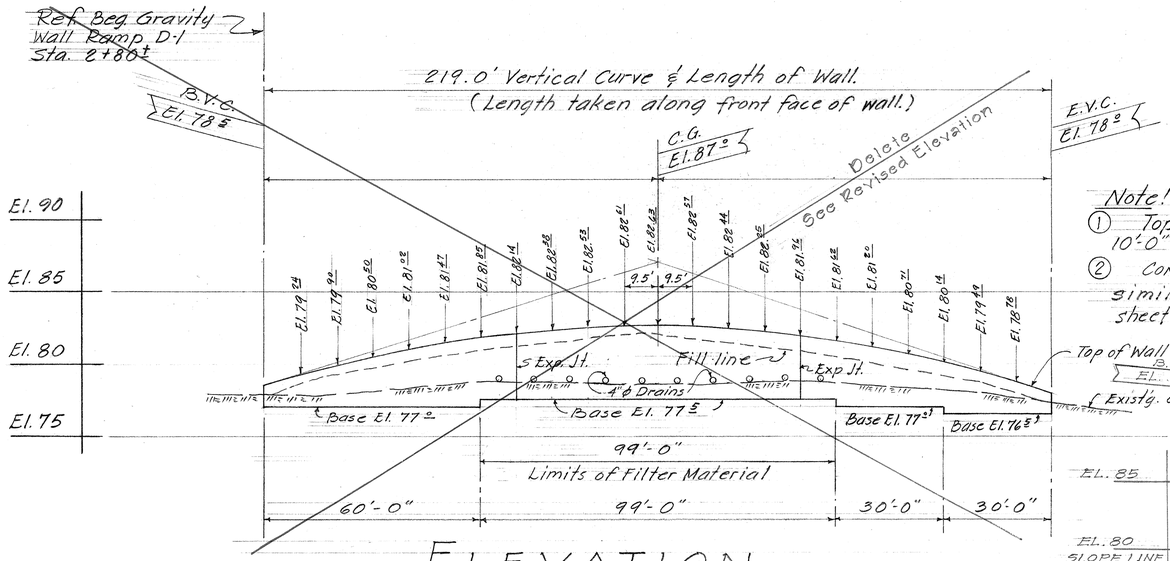

ELEVATION

Scale: Horizontal = 1" = 20'-0"
Vertical = 1" = 5'-0"

Note!

1. Top of wall elevations given at 10'-0" interval except otherwise noted.
2. Construction of Expansion Joints similar to that shown in "Contract Plan" sheet #108, "Standard Bridge Details."

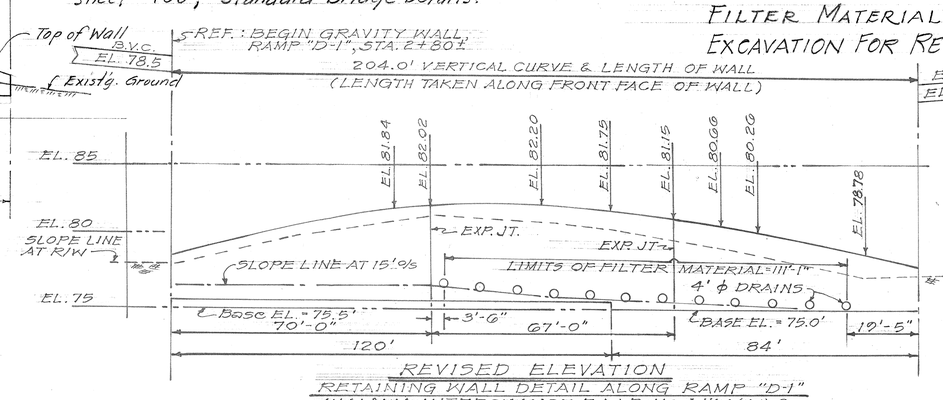

REVISED ELEVATION
RETAINING WALL DETAIL ALONG RAMP "D-1"
WAIAWA INTERCHANGE F.A.I.P. NO. I-HI-1(47):9
SCALE: HORIZONTAL = 1" = 20'-0"
VERTICAL = 1" = 5'-0"

C.C.O. # 25
1st SUPPLEMENT

ESTIMATED QUANTITIES

CONCRETE	~~70.0~~ 105.6 c.y.
~~STRUCTURE EXCAVATION~~	~~34.0 c.y.~~
FILTER MATERIAL	~~5.5~~ 17.3 c.y.
EXCAVATION FOR RET. WALL	~~95.0~~ 167.4 c.y.

THIS SHEET IS A SUPPLEMENT TO THE CONTRACT PLANS

STATE OF HAWAII
DEPARTMENT OF TRANSPORTATION
HIGHWAYS DIVISION

RETAINING WALL DETAIL ALONG RAMP D-1
Ramp Sta. 2+80± to 5+00± Rt.
WAIAWA INTERCHANGE
F.A.I. Proj. No. I-HI-1(47):9

Scale: As Noted Date: Aug. 18, 1969

SHEET No. OF SHEETS

C0285-1

ORIGINAL PLAN	SURVEY PLOTTED BY	DATE
	TRACED BY	
	DESIGNED BY	
NOTE BOOK	QUANTITIES BY	
No.	CHECKED BY	

K+E CRYSTALENE® LA 2920 TRACING PAPER