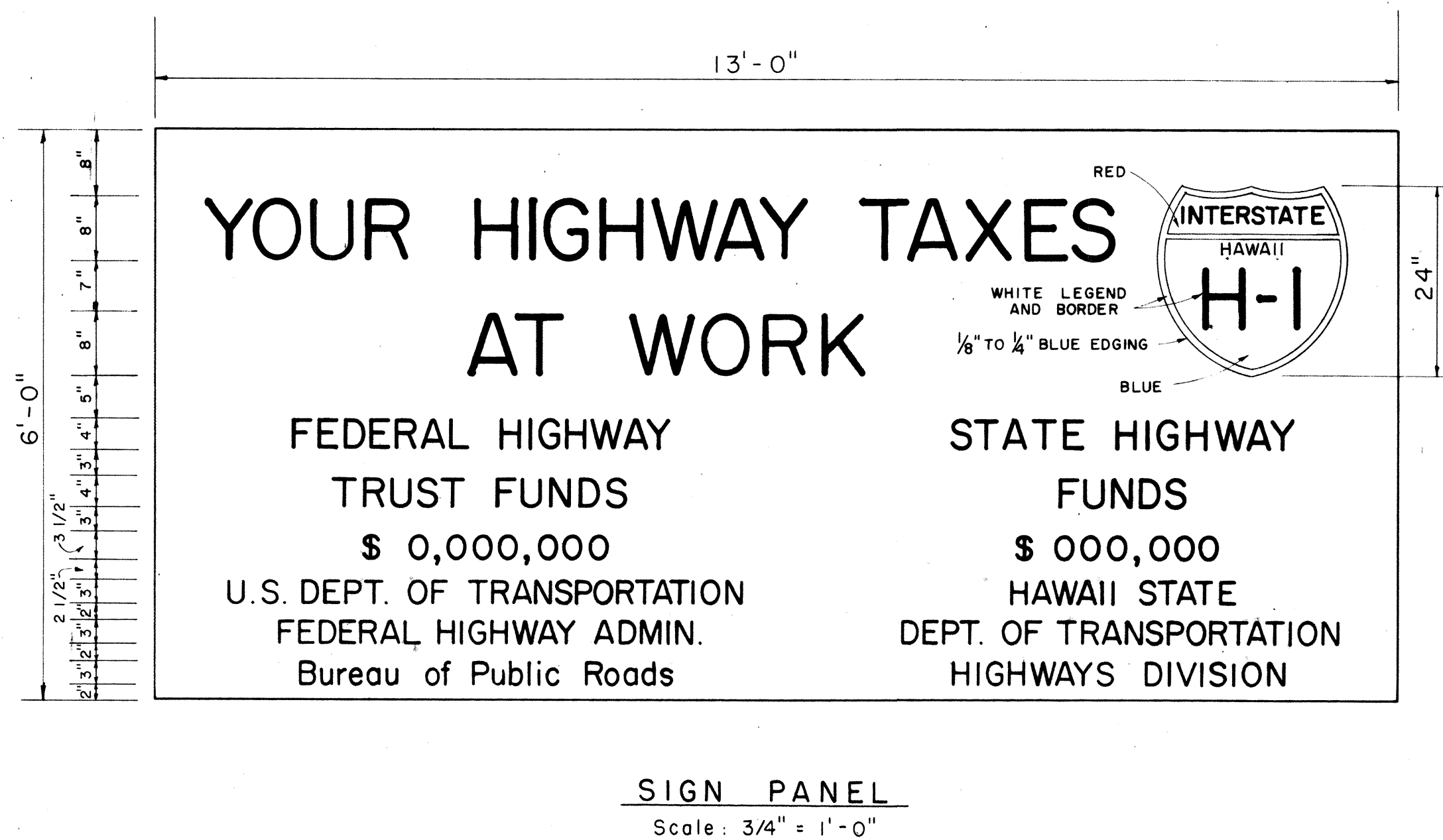
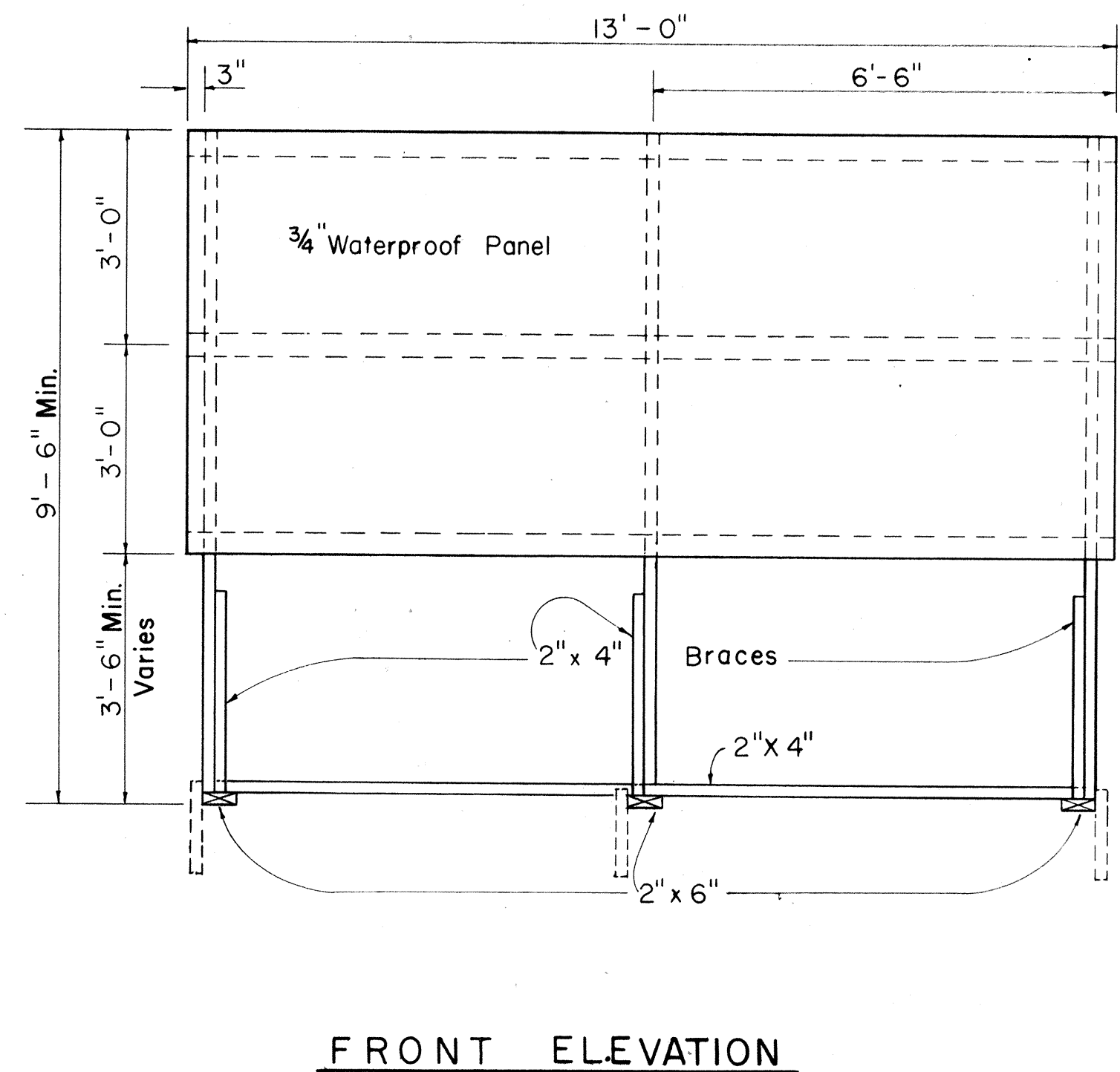
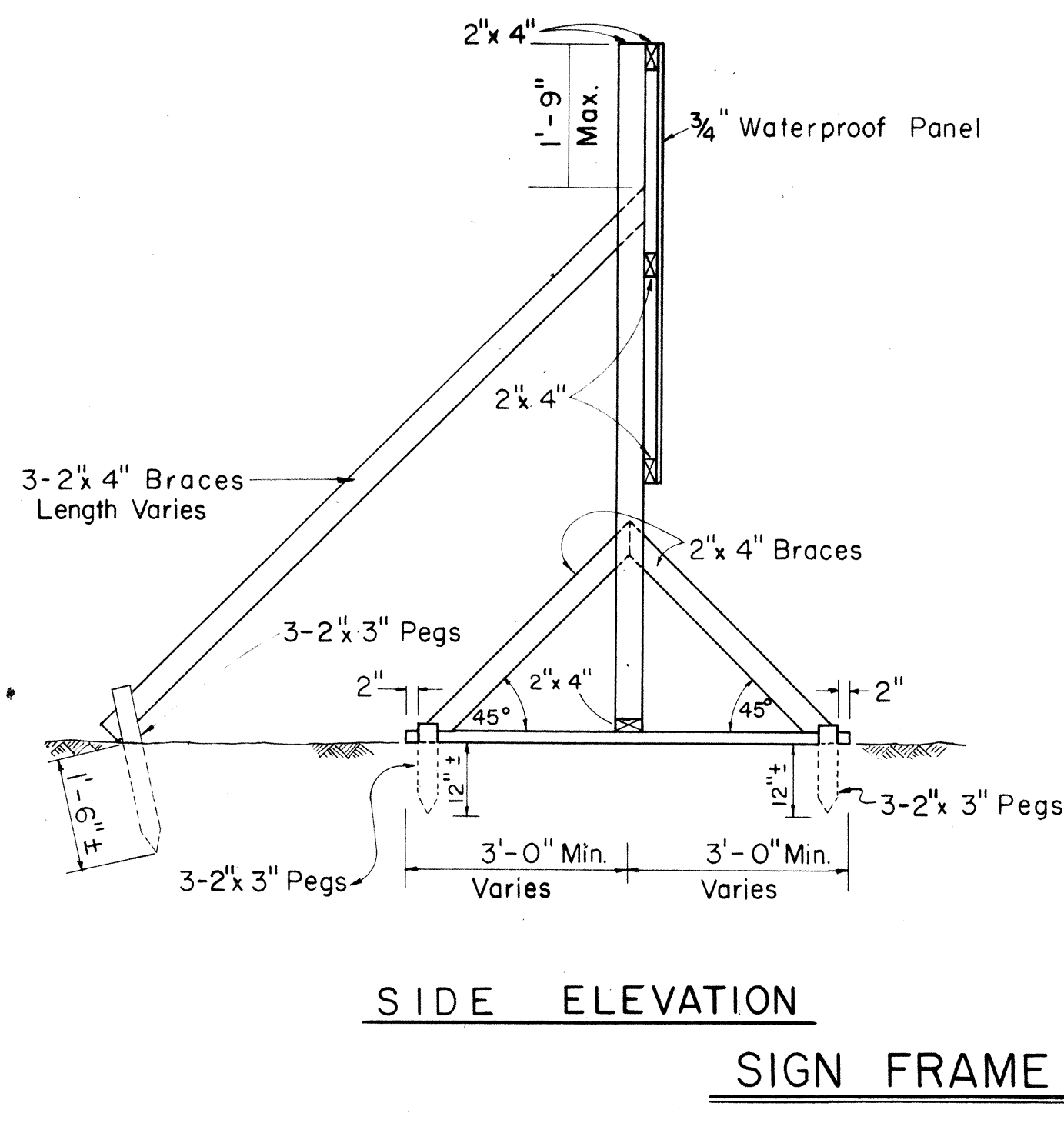
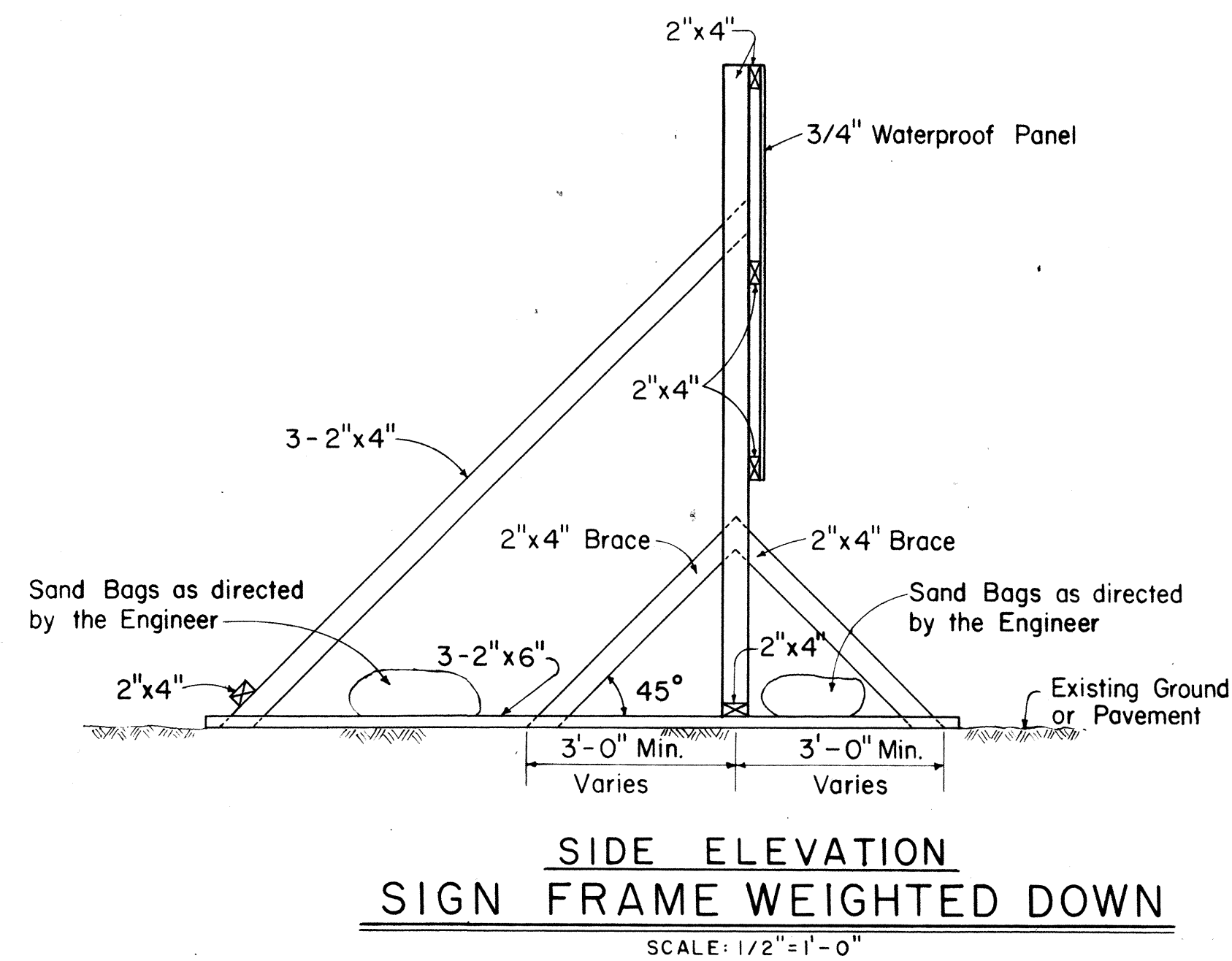


FED. ROAD DIST. NO.	STATE	FED. AID PROJ. NO.	FISCAL YEAR	SHEET NO.	TOTAL SHEETS
HAWAII	HAW.	1-HI-1(37)	1967	57	58



INTERSTATE SYSTEM
CONSTRUCTION IDENTIFICATION SIGN
Scale: As Shown

CONSTRUCTION IDENTIFICATION SIGN NOTES

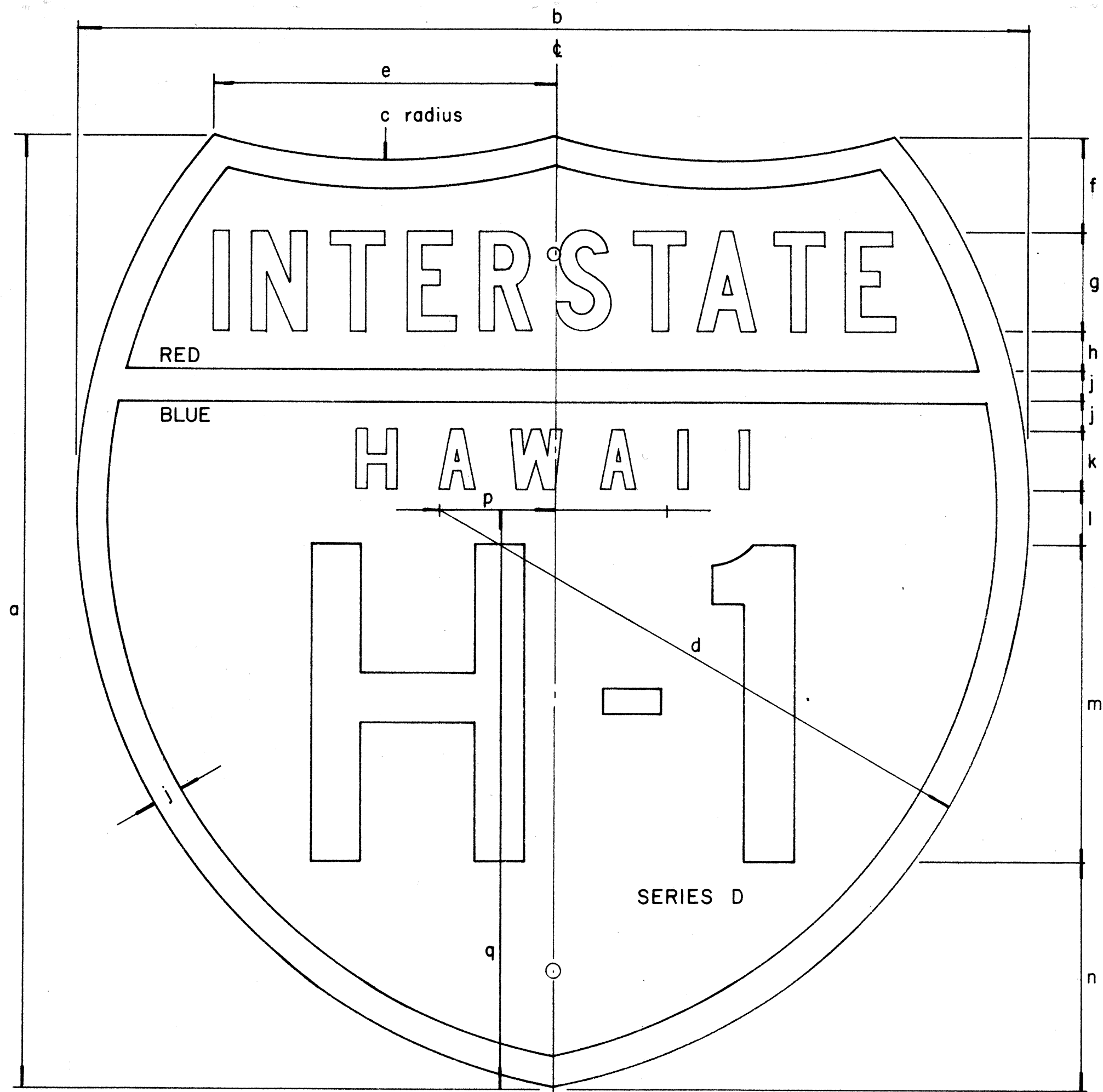
1. The Contractor shall construct, install and maintain the Construction Identification Signs, at the locations shown on the plans and as ordered by the Engineer.
2. All costs incurred in the construction, installation and maintenance of the Construction Identification Signs, will not be paid for separately, but shall be considered as included in the unit price paid for the various items in the proposal.
3. The Construction Identification Signs shall be removed and stockpiled at the completion of the project as ordered by the Engineer and are to become State Property.
4. The exact figures for the various funds involved will be furnished to the Contractor for the incorporation in the Construction Identification Signs.
5. The legend shall be black on white background except for the interstate route marker which shall be as shown on the plan.
6. Refer to Sheet No. 58 for details on the exact shape and size of the interstate route marker to be shown on these Construction Identification Signs.
7. All letters shall be of size and design shown and shall conform with "Standard Alphabets for Highway Signs", Bureau of Public Roads, 1952. Use Series "C" letters unless otherwise noted.

STATE OF HAWAII
DEPARTMENT OF TRANSPORTATION
STANDARD DETAILS
INTERSTATE SYSTEM
CONSTRUCTION IDENTIFICATION SIGN
INTERSTATE ROUTE H-1
F.A.I. PROJ. NO. 1-HI-1(37)

SHEET No. 1 OF 2 SHEETS

ORIGINAL PLAN	SURVEY PLOTTED BY	DATE
NOTE BOOK	DESIGNED BY	
	QUANTITIES BY	
	CHECKED BY	

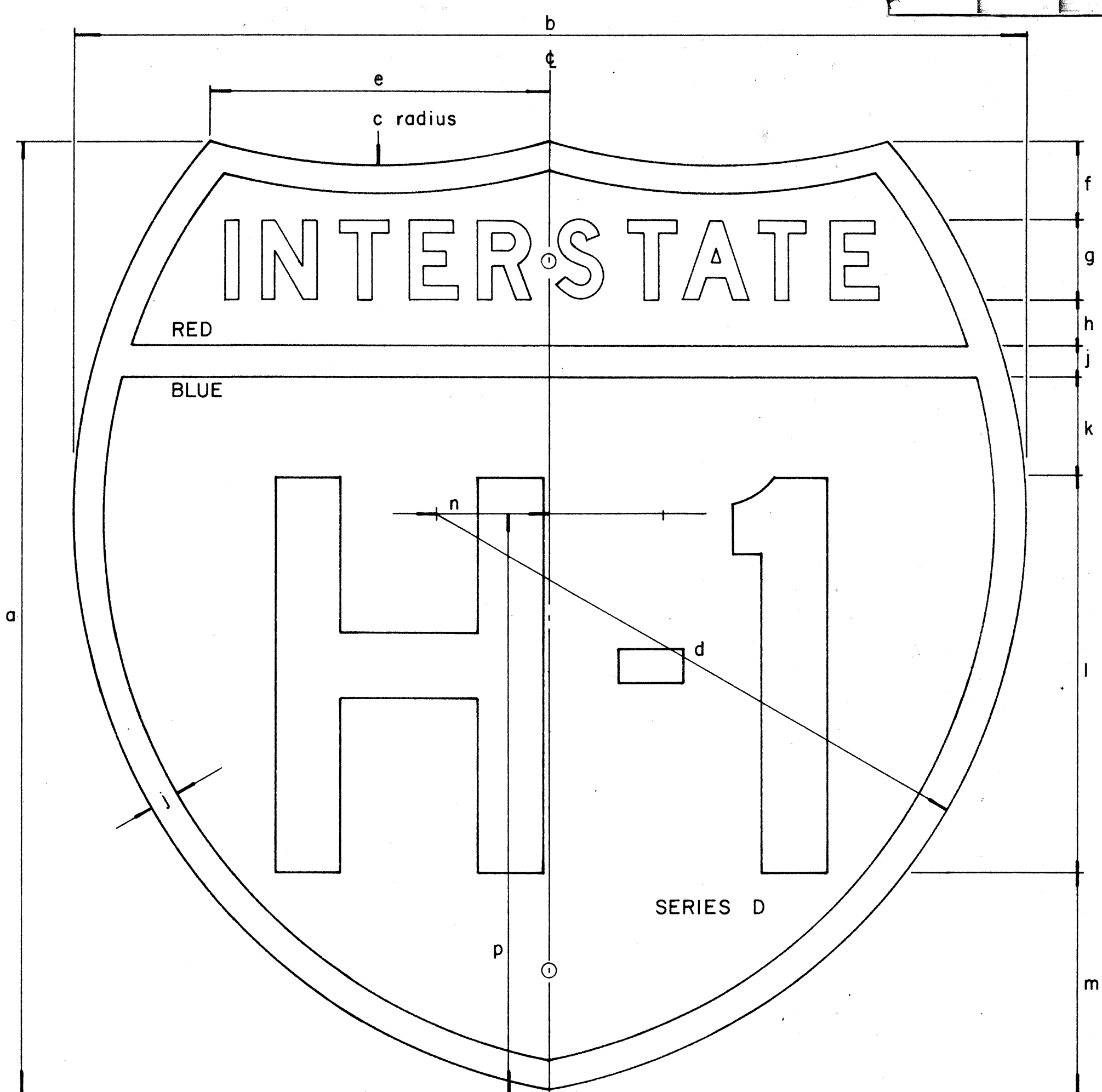
FED. ROAD DIST. NO.	STATE	FED. AID PROJ. NO.	FISCAL YEAR	SHEET NO.	TOTAL SHEETS
HAWAII	HAW.	I-HI-1(37)	1967	58	58



INTERSTATE ROUTE MARKER
IM-1()

INTERSTATE SHIELDS - INDEPENDENT USE

()	a	b	c	d	e	f	g	h	j	k	l	m	n	p	q
1	18	21	13 1/8	12 9/16	9 3/16	12 5/32	1 7/8 C	3/4	9/16	1 1/8 D	1 1/32	6	4 5/16	2 1/16	12 7/16
2	24	24	15	14 7/8	8 5/8	2 3/8	2 1/2 C	1	3/4	1 1/2 D	1 3/8	8	5 3/4	2 7/8	14 5/8
3	36	36	22 1/2	22 5/16	12 15/16	3 9/16	3 3/4 C	1 1/2	1 1/8	2 1/4 D	2 1/16	12	8 5/8	4 5/16	21 15/16



INTERSTATE ROUTE MARKER
IM-2()

INTERSTATE SHIELDS ON GUIDE SIGNS

()	a	b	c	d	e	f	g	h	j	k	l	m	n	p
2	24	24	15	14 7/8	8 5/8	2	2 D	1 3/16	3/4	2 9/16	10	5 1/2	2 7/8	14 5/8
3	36	36	22 1/2	22 5/16	12 15/16	3 7/16	3 C	1 5/16	1 1/8	3 1/8	15	9	4 5/16	21 15/16
4	48	48	30	29 3/4	17 1/4	4 3/4	5 C	2	1 1/2	4	18	12 3/4	5 3/4	29 1/4

GENERAL NOTES

- The shape, dimensions, symbols, wording, lettering, color and reflectorizing of all signs shall be in accordance with the "Manual on Uniform Traffic Control Devices for Streets and Highways," dated June, 1961 and the BPR manual "Standard Highway Signs," dated September, 1961, unless otherwise specified.
- All letters and figures shall conform to the manual "Standard Alphabets for Highway Signs," Dept. of Commerce, Bureau of Public Roads, 1952.
- All markers shall be reflectorized unless otherwise specified.
- All markers shall have 3/8" bolt holes drilled at appropriate locations unless otherwise specified.
- The Interstate Route Marker shall be a cut-out shield, in a red, white and blue design as shown on the plans.

STATE OF HAWAII
DEPARTMENT OF TRANSPORTATION
HIGHWAYS DIVISION

STANDARD DETAILS
INTERSTATE ROUTE MARKERS
INTERSTATE ROUTE H-1
F.A.I. PROJ. NO. I-HI-1 (37)

ORIGINAL	DATE
PLAN	
DESIGNED BY	
TRACED BY	
NOTE BOOK	
QUANTITIES BY	
CHECKED BY	
No.	