

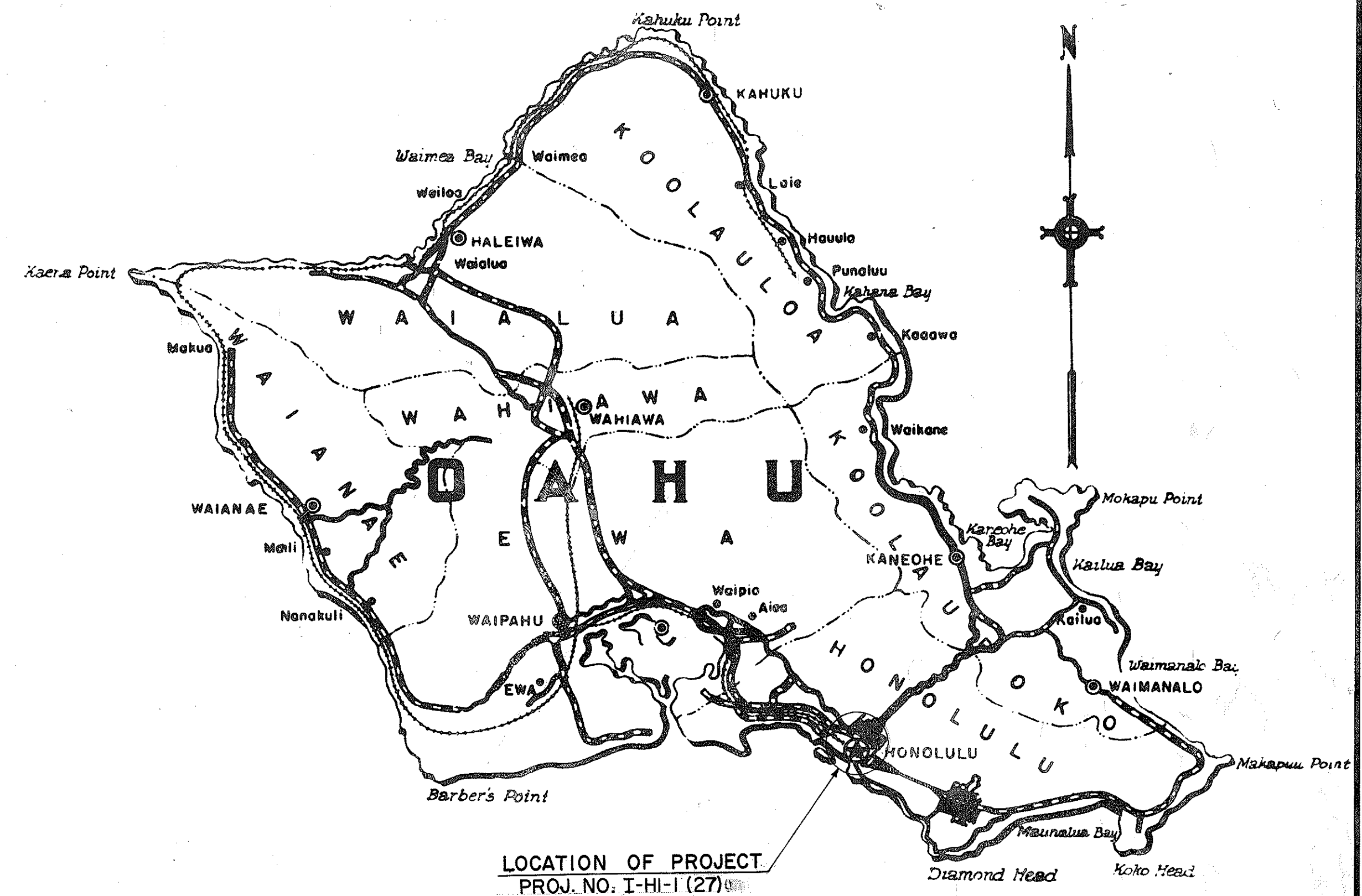
INDEX TO DRAWINGS	
SHEET NO.	DESCRIPTION
1	TITLE SHEET
2 - 3	TYPICAL SECTIONS
4 - 7	DETAIL PLAN OF ROADWAY
8	PLAN AND SPRINKLER SYSTEM
9	RAMP PROFILES AND SUPERELEVATION TRANSITIONS
10 - 13	DRAINAGE DETAILS
14 - 19	MISCELLANEOUS AND STANDARD ROADWAY DETAILS
20 - 29	TRAFFIC, DESTINATION AND EXPRESSWAY SIGNS
30 - 31	HIGHWAY LIGHTING SYSTEM
32 - 33	CROSS SECTIONS

FED. ROAD DIST. NO.	STATE	FED. AID PROJ. NO.	FISCAL YEAR	SHEET NO.	TOTAL SHEETS
HAWAII	HAW.	I-HI-1(27)	1966	1	33

STATE OF HAWAII  
DEPARTMENT OF TRANSPORTATION  
HIGHWAYS DIVISION  
HONOLULU, HAWAII

"AS BUILT" PLANS FOR  
CONSTRUCTION OF A PORTION OF  
INTERSTATE HIGHWAY (LUNALILO FREEWAY)  
PALI HIGHWAY TOWARD PELE STREET  
FEDERAL AID INTERSTATE PROJECT NO. I-HI-1(27)  
PAVING AND LIGHTING  
DISTRICT OF HONOLULU  
ISLAND OF OAHU

SCALES:  
PLAN ..... 1" = 50'  
DETAIL ROADWAY PLAN ..... 1" = 20'



Federal Aid Projects Previously Constructed Or Under Construction

NOTE :  
ALL CHANGES MADE DURING CONSTRUCTION  
HAVE BEEN NOTED ON THESE TRACINGS IN  
RED AND CHECKED BY:

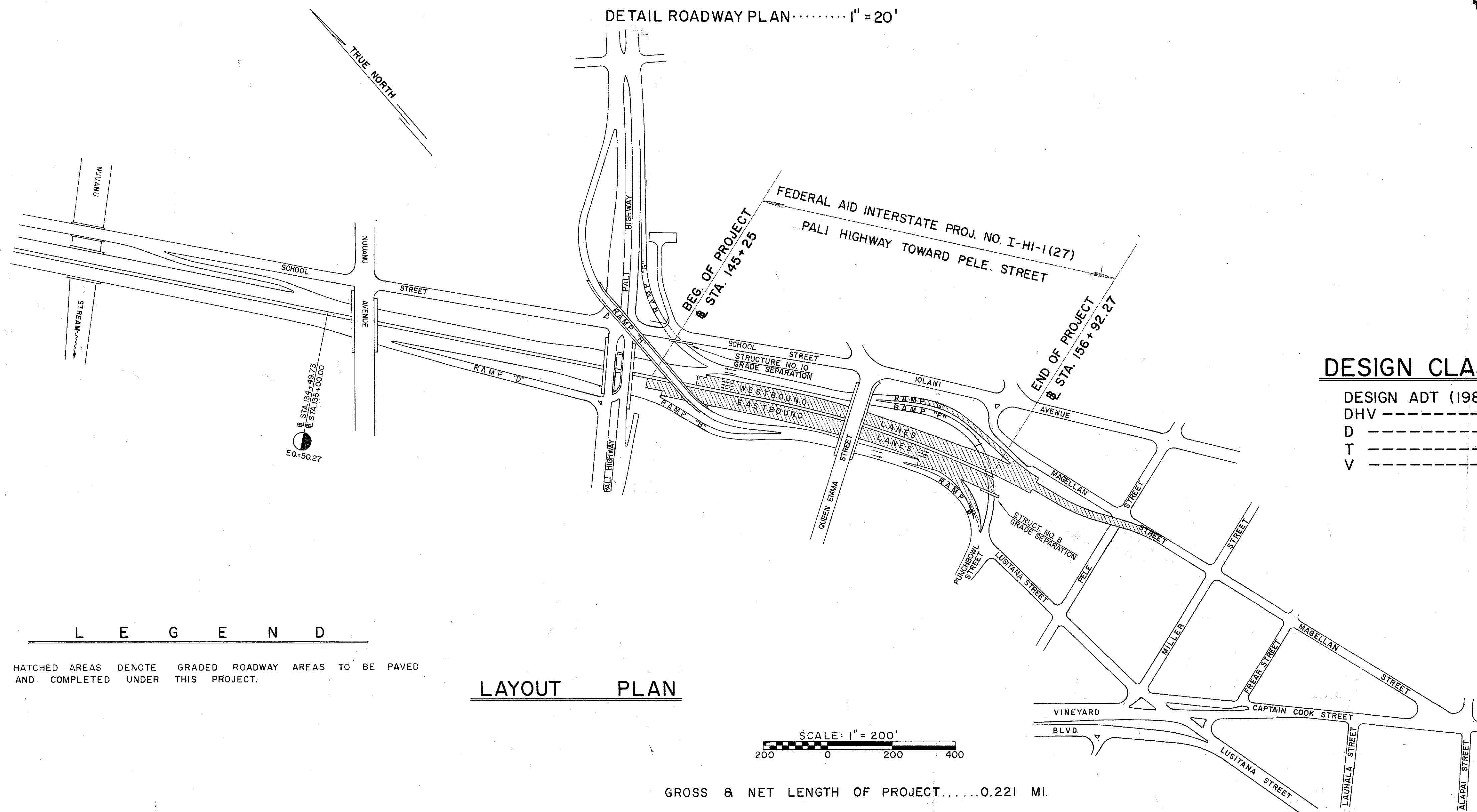
*R. Sanki*  
PROJECT ENGINEER  
11/6/67  
DATE

DESIGN CLASSIFICATION

DESIGN ADT (1986)----	91,000
DHV -----	9,100
D -----	55/45
T -----	2 %
V -----	50 M.P.H.

APPROVED: DATE 5-26-66  
*John M. Sur*  
DIRECTOR OF TRANSPORTATION

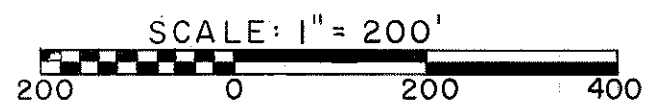
DEPARTMENT OF COMMERCE  
BUREAU OF PUBLIC ROADS  
APPROVED: *John B. Dalmar* 6-13-66  
DIVISION ENGINEER DATE



L E G E N D

HATCHED AREAS DENOTE GRADED ROADWAY AREAS TO BE PAVED AND COMPLETED UNDER THIS PROJECT.

LAYOUT PLAN



GROSS & NET LENGTH OF PROJECT.....0.221 MI.

DESIGNED BY: R. Sanki  
DRAWN BY: R. Sanki  
CHECKED BY: D. Sanki  
DATE: May 1968