

INDEX TO DRAWINGS	
SHT. NO.	DESCRIPTION
1	TITLE SHEET
2 - 7	TYPICAL SECTIONS
8 - 13	ROADWAY PLANS
14 - 19	DETAIL PLAN OF ROADWAY
20 - 21	SUPER ELEVATION DIAGRAM
22 - 29	MISCELLANEOUS ROADWAY DETAILS
30 - 59	TRAFFIC SIGNS AND LAND-SCAPING PLANS AND DETAILS
60 - 65	HIGHWAY LIGHTING PLANS AND DETAILS

FED. ROAD DIST. NO.	STATE	FED. AID END. NO.	FISCAL YEAR	SHEET NO.	TOTAL SHEETS
HAWAII	HAW	I-HI-1(19)	1966	1	65

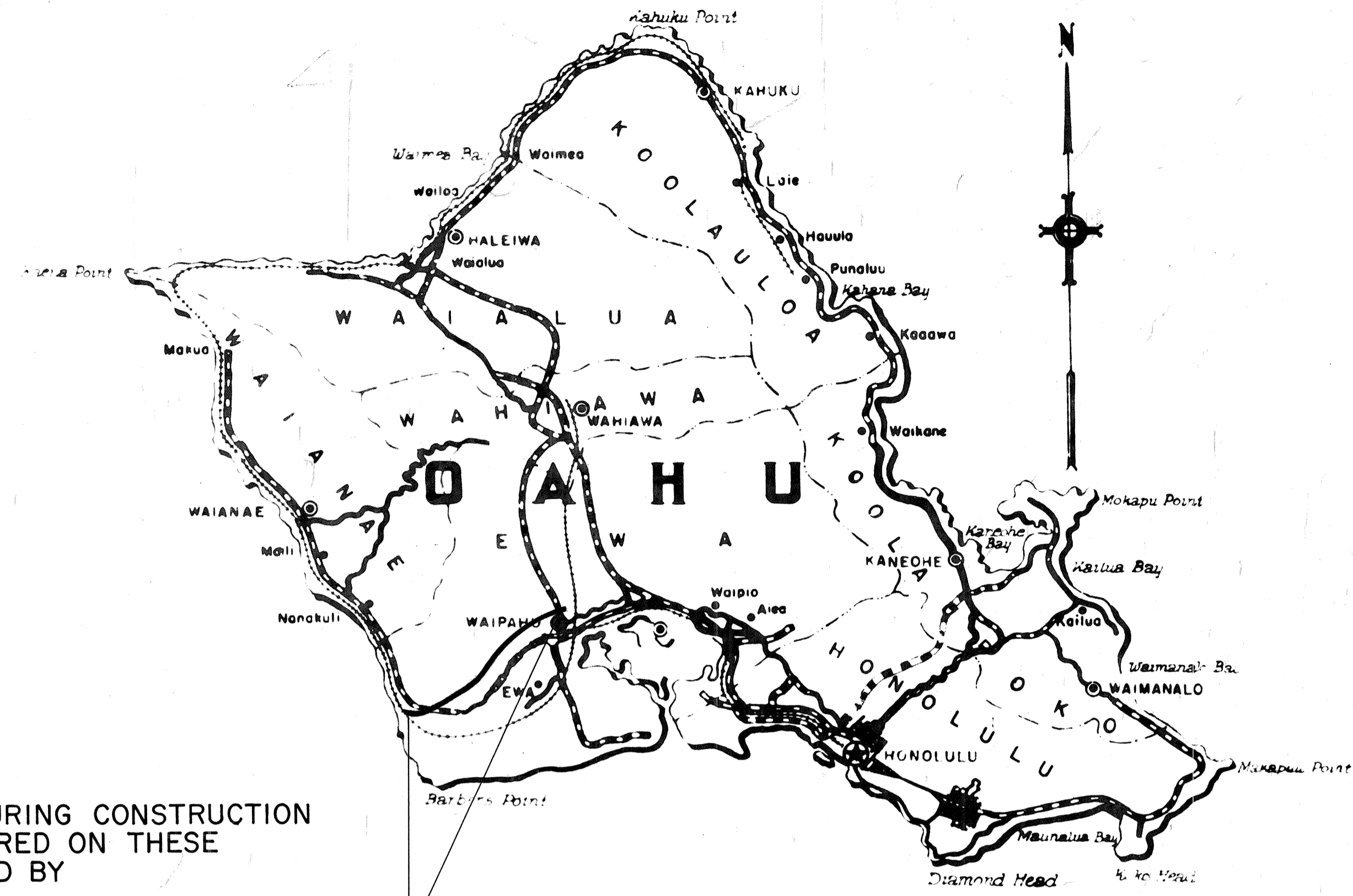
STATE OF HAWAII  
DEPARTMENT OF TRANSPORTATION  
HIGHWAYS DIVISION  
HONOLULU, HAWAII  
"AS BUILT"  
PLANS FOR  
CONSTRUCTION OF A PORTION OF  
**INTERSTATE ROUTE H-1**  
BARBERS POINT TO KUNIA ROAD

FEDERAL AID INTERSTATE PROJECT No. I-HI-1(19)  
(PAVING)

DISTRICT OF EWA  
ISLAND OF OAHU

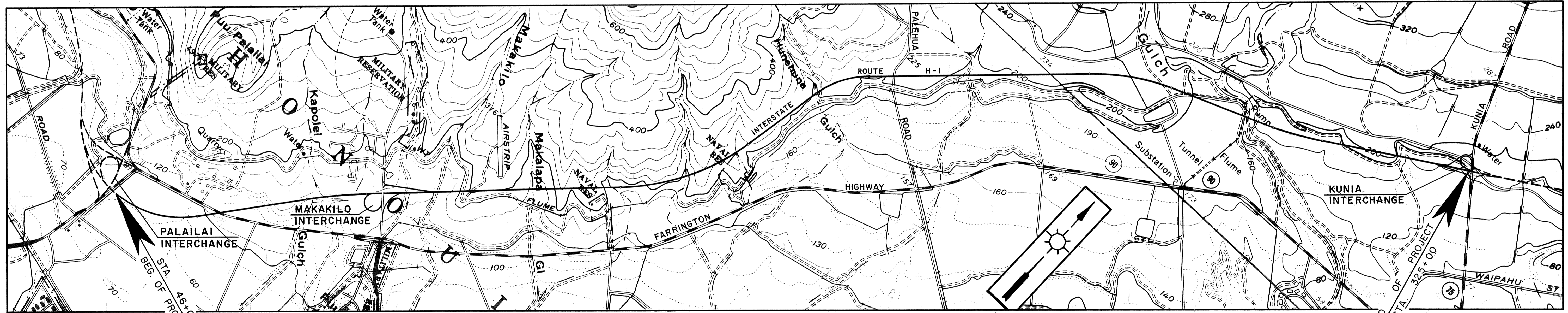
NOTE: ALL CHANGES MADE DURING CONSTRUCTION HAVE BEEN NOTED IN RED ON THESE TRACINGS AND CHECKED BY

*F. J. Takakawa*  
RESIDENT ENGINEER  
*Nov. 8, 1967*  
DATE




LOCATION OF PROJECT  
F.A.I. Proj. No. I-HI-1(19)

Federal Aid Projects Previously Constructed Or Under Construction



**INTERSTATE ROUTE H-1**  
FEDERAL AID INTERSTATE PROJECT NO. I-HI-1(19)



**LAYOUT PLAN**

GROSS LENGTH OF PROJECT ..... 5.284 Mi.  
BRIDGES OVER 20.00' SPAN ..... 0.046 Mi.  
NET LENGTH OF ROADWAY ..... 5.238 Mi.

DESIGN CLASSIFICATION	
ADT (1965)..... 0	D..... 60/40
DESIGN ADT (1985)..... 32,400	T..... 8 %
DHV..... 11%	V..... 70 MPH.

DEPARTMENT OF TRANSPORTATION  
STATE OF HAWAII  
APPROVED:  
*Louis Waterbury* 23 Feb 66  
DIRECTOR DATE

DEPARTMENT OF COMMERCE  
BUREAU OF PUBLIC ROADS  
APPROVED:  
*John B. Dalton* 3-23-66  
DIVISION ENGINEER DATE

DATE  
DESIGNED BY  
DRAWN BY  
CHECKED BY  
SUPERVISOR