FED. ROAD DIST. NO.	STATE	FED. AID PROJ. NO.	FISCAL YEAR	SHEET NO.	TOTAL SHEETS
HAWAII	HAW.	I-HI-1(4)	1963	156	217

Revision #1 - 7/63 - Revised Wall Elevations

1st AVE.

HARDING AVE.

℄ Bear. - Abut. # 5 Aj. 230°46'00"

℄ Pier Column Az. 230° 46' 00"

℄ Bear. - Abut. # 4 Aj. 230°46'00"

CRIN LINE ℄ FRONT FACE 54 OF WALL Az. 295° 31' 30"

Wingwall #2

Toe of Fill

W.P. 'B'

Edge of Shoulder

Edge P.C.C. Pav't

5700 psf Group I

5900 psf Group I

8000 psf Group I

7300 psf Group I

7400 psf Group I

6000 psf Group I

Abutment Wall Type AW-5

Reference front face of wall Type AW-5

℄ P.T. Sta. 54+05.88

℄ Bearing Abut. #5 Sta. 54+30.61

℄ Bearing Abut. #4 Sta. 55+33.61

℄ Pier Col. 1 Sta. 54+58.61

Footing Outline

INBOUND

OUTBOUND

℄ Freeway Aj. 320°46'00"

Edge P.C.C. Pav't

Edge of Shoulder

W.P. 'A'

Reference Drip Line

Wingwall #1

1½:1 Fill Slope

Toe of Fill

CRIN LINE

54+00

55+00

Note: For Abutment Wall Type AW-5 reinforcing and detail, refer to Type "T-1" Retaining Wall Standard Sht. # 180

Abutment Wall Type AW-6

Abutment Wall Type AW-5

Abutment Wall Type AW-4

Type X

Type W-R

Type W-R Ftg. - See Det. Sht. #120

Top Wall El. 62.90

Top Wall Elev. 60.83

½" offset for future premolded filler (See Typ. Sect.)

Expansion joint in stem only-similar as shown on Retaining Wall Detail

℄ Pier Column 1

℄ Sta. 54+95

Approx. future fin. grade

4"ϕ drain 10'0" o.c.

Approx. exist'g. ground line

See Det. 'X'

Inv. El. 37.5

Bott. Ftg. El. 33.0

Bott. Ftg. El. 31.5

Bott. Ftg. El. 28.5

Bot. Ftg. El. 32.00

Future finish grade

20'-0"

22'-0"

17'-9"

23'-3"

REVISION NO. 1

ELEVATION (A A-1) ABUTMENT TYPE AW-5

Scale: 1" = 10'

Outline future abut. stem & approach slab

Untreated base

Select Borrow Subbase

12" Filter material cont. horiz. thruout

Cont. ditch around abut. See Hwy. Drwg. for limits

4"ϕ Tile drain See Reference Notes

2'-0" min. continuous impervious material as selected by the engineer.

Approx. existing ground line

Future finish grade

Structural backfill thruout

AT ABUTMENT WALL TYPE AW-2, AW-3, AW-4, AW-6, AW-7

Reference: front face of abutment wall Type AW-5

½" offset (Future premold filler)

Top of col. Elev. 57.38

~~Exact elevation to be determined in field by the Engineer.~~

Abutment wall AW-5 reinf. & type - see Elev. (A A-1) above.

37 - #14 col. bars See Sect. (B A-5) for arrangement

Reference: ℄ Column & dowels below

Column size see Sect. (C A-1)

½" open Joint

#5 cl. ties thruout

Balance @ 9"

Vert col. bars. See Sect. (C A-5)

½" premolded filler between column & footing - shape as req'd.

Reference: Top of Ftg.

#11 dowels

30" dia. Key

#5 cl. ties See Col. Detail for spc'g.

Finish smooth, coat with bond breaking material between ftg. and column hinge.

TYPICAL HINGE DETAIL (B A-1)

Scale: 3/8" = 1'-0"

Reference front face of abutment wall AW-5

½" open jt.

30" dia. x 2" deep key

Vert column bars - see Sect. (C A-5)

4 - #11 x 6'-0" long dowels located as shown ℄ 30" dia. key

Triple #5 cl. ties ca. spacing thruout see Column Detail for spacing

2'-0"

½" Open Joint

TYPICAL COLUMN SECTION (C A-1)

Scale: 3/8" = 1'-0"

Reference: Top of Ftg.

4 - #11 x 6'-0" Dowels

See Typ. Hinge Det. (B A-1)

COLUMN (1) DETAIL

Scale: 1/4" = 1'-0"

½" offset for future premolded filler

Reference front face of wall AW-5

Top of Wall Elevation see Elev. (A A-1)

12" 6"

2'x4' cont. key

P.I.

2 - #5 cont. top

1 - #4

#4 @ 12 ⊐

4'-2" ℄ Col. (1) See Elev.

5'-8" ℄ Col. (1)

batter - see corresponding wall type

Hicky as required

Abutment Wall AW-5 reinf. - for type & extent see Elevation (A A-1)

TYPICAL SECTION (D A-1) (Abut. Wall Type AW-5)

Scale: ½" = 1'-0"

Outline future abutment stem & approach slab

Untreated base

Select Borrow Subbase

12" Filter material cont. horiz. thruout.

AT ABUTMENT WALL TYPE AW-1 (ABUTMENT WALL TYPE AW-2 SIMILAR)

Cont. ditch around abut. See Hwy. Drwg. for limits

Approx. existing ground line

4"ϕ Tile Drain See Reference Notes

2'-0" min. continuous impervious material as selected by the engineer.

Future finish grade

Structural backfill

Where counterfort occurs

Existing ground line

Hatched areas denote limits of structural excavation paylines

Excavate & pour to neat lines at front face & bott. of ftg.

TYPICAL LIMITS of ABUTMENT STRUCTURAL EXCAVATION PAYLINE

No Scale

TYPICAL LIMITS of ABUTMENT EXCAVATION BACKFILL No Scale

Reference: front face Ret. Wall

2 - #4 x 4'-6" lg. Diag. ea. face

2 - #7 x 7'-0" lg. added

24" PCCP

36.87°

2 - #7 x 7'-0" lg. added

Inv. El. 37.5

2 - #4 x 4'-6" lg. Diag. ea. face

#10@5

Top Ftg. El. 34.0

SECTION A-A

Scale: 3/8" = 1'-0"

#10@5 stem reinf.

5 - #10 x 6'-0" lg. added

5 - #10 x 6'-0" lg. added

2 - #7 x 7'-0" lg. added

2 - #4 x 4'-6" lg. Diag. added ea. face ea. side

Top Ftg.

DETAIL "X"

Scale: 3/8" = 1'-0"

Note: For additional reinf. see Ret. Wall Std. sht. # 180

ESTIMATED QUANTITIES

Class A-1 Concrete	Lump Sum	~~(4,411)~~ 4,501 cy.
Reinforcing Steel	Lump Sum	~~(178,628)~~ (lbs) 181,628
Structural Excavation		6937 cy.
Filter Material		744 cy.

LAYOUT PLAN

Scale: 1" = 20'-0"

Boring № 69 ℄ 54+48 · 52'L

40.1
38.6 Brown soil
28.6 Hard cracked rock

Boring № 70 ℄ 54+48 on ℄

37.9 Loose rocks, brown soil & boulders
32.9
29.9 Loose rocks with brown soil
19.9 Hard cracked rock

Boring № 71 ℄ 54+30 · 83'R

32.8
27.8 Loose rock & Boulders
25.8 Brown soil Boulders
21.8
11.8 Loose cracked rock
1.8 Hard cracked rock

LOG of BORINGS

Scale: 1" = 20'

⊗ Indicates borings shown on this sheet.

REFERENCE NOTE:

1. For additional General Notes see sht. # 173
2. To suit future finish grading of areas at structure - see Highway Drawing for exact invert elevation of Tile drains in abutments and Retaining Walls.

SURVEY PLOTTED BY
DRAWN BY G.Z.
TRACED BY
DESIGNED BY H.N.
QUANTITIES BY H.N. A.H.
CHECKED BY Yamashita S.T.O.
DATE

ORIGINAL PLAN
NOTE BOOK
No.

STATE OF HAWAII
DEPARTMENT OF TRANSPORTATION
HIGHWAYS DIVISION

STRUCTURE № 3
ABUTMENT № 3 & 4
℄ Sta. 54+50.61 & 55+33.61

Lunalilo Freeway Project № IHI-1(4)124

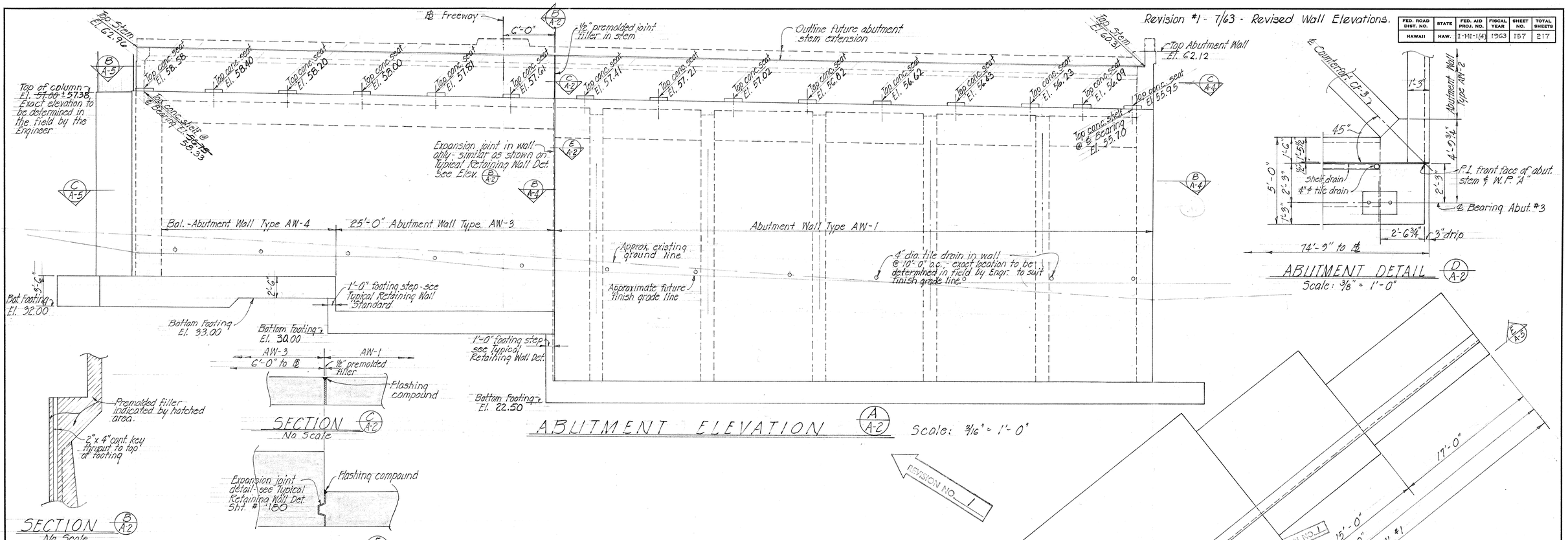
SHEET No. A-1 OF SHEETS

156

ED ON CLEARPRINT 1000-H

Revision #1 - 7/63 - Revised Wall Elevations.

FED. ROAD DIST. NO.	STATE	FED. AID PROJ. NO.	FISCAL YEAR	SHEET NO.	TOTAL SHEETS
HAWAII	HAW.	I-HI-1(4)	1963	157	217



SURVEY PLOTTED BY
DRAWN BY
TRACED BY
DESIGNED BY
QUANTITIES BY
CHECKED BY
DATE

ORIGINAL PLAN
NOTE BOOK
No.

STATE OF HAWAII
DEPARTMENT OF TRANSPORTATION
HIGHWAYS DIVISION

STRUCTURE N° 3
ABUTMENT N°3
℄ Sta. 54 + 50.61

Lunalilo Freeway — Project N° I-HI-1(4):24

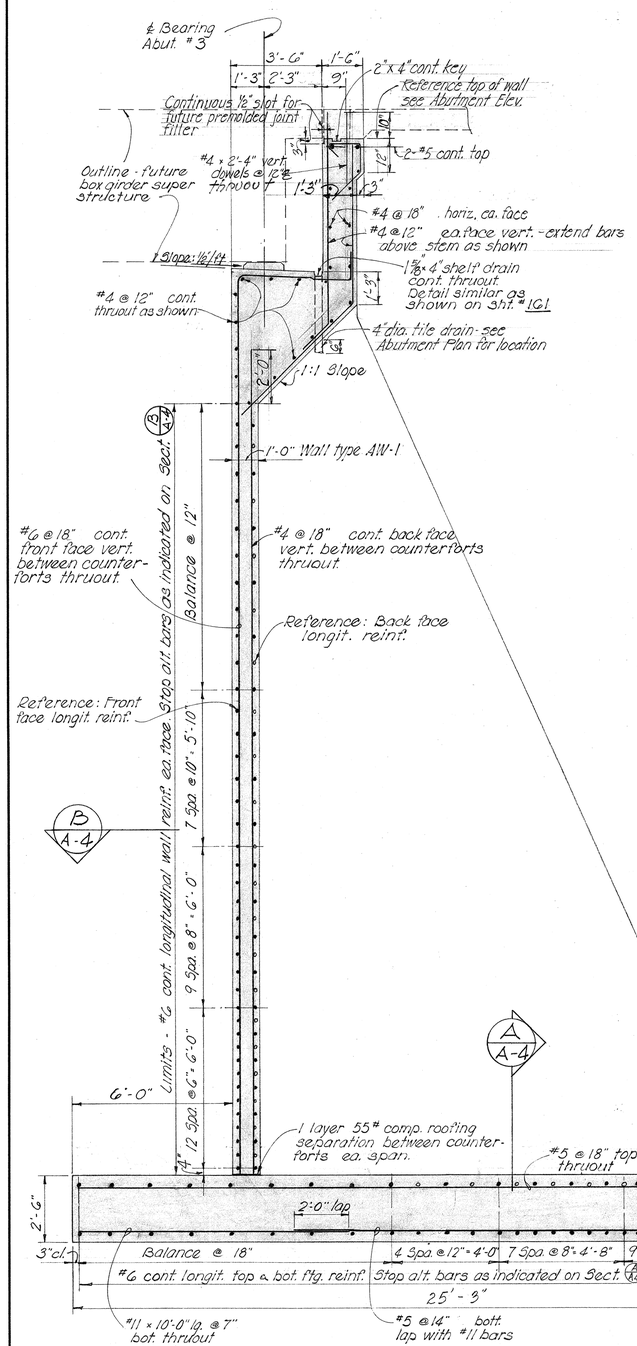
SHEET No. A-2 OF SHEETS

157

ED ON CLEARPRINT 1000-H

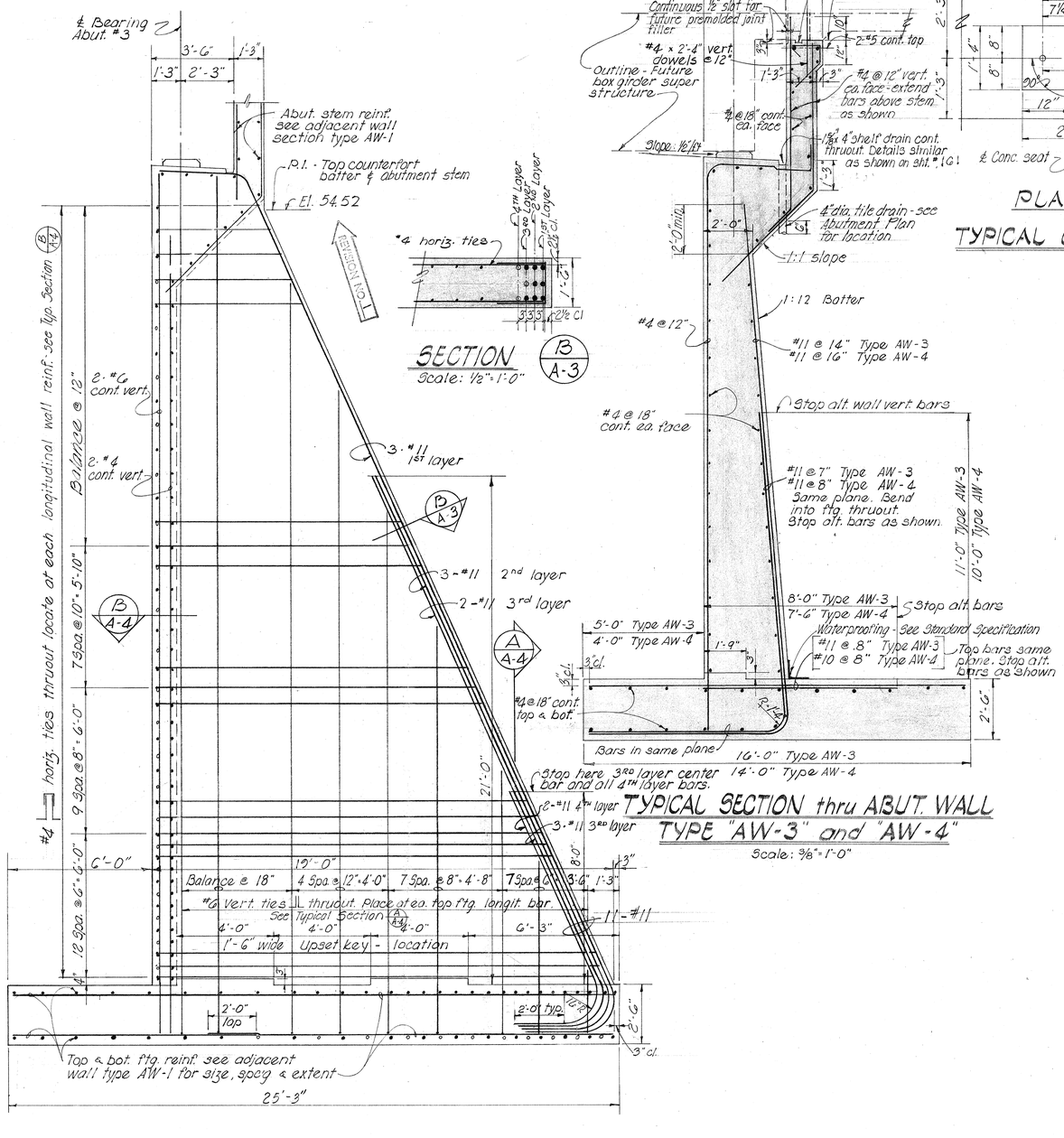
Revision #1 - 7/63 - Revised Wall Elevations

FED. ROAD DIST. NO.	STATE	FED. AID PROJ. NO.	FISCAL YEAR	SHEET NO.	TOTAL SHEETS
HAWAII	HAW.	I-HI-1(4)	1963	158	217



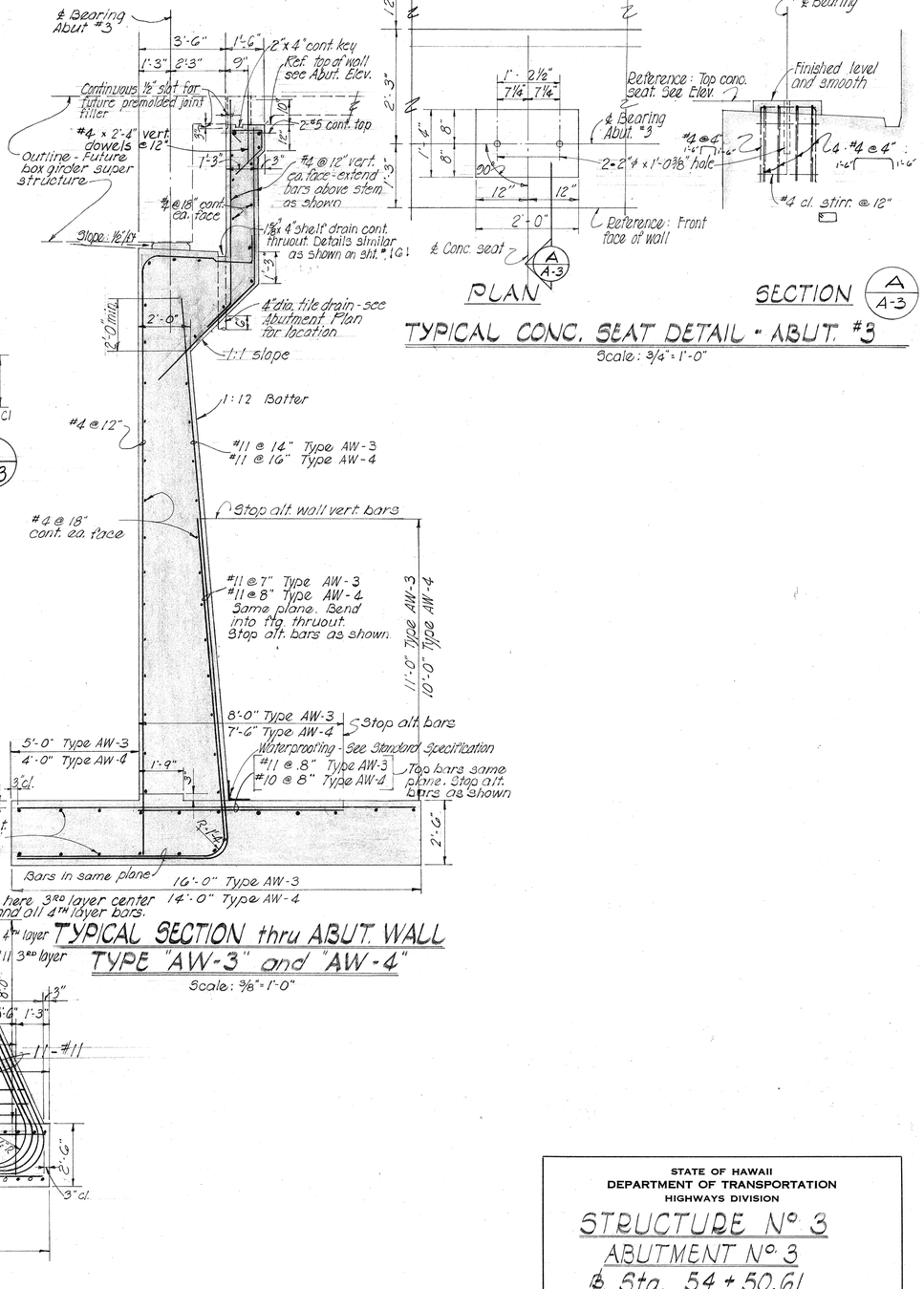
TYPICAL SECTION thru ABUTMENT WALL TYPE AW-1

Scale : 3/8" = 1'-0"



TYPICAL COUNTERFORT TYPE CF-1 DETAIL

Scale : 3/8" = 1'-0"



ORIGINAL PLAN	SURVEY PLOTTED BY	DATE
	DRAWN BY	"
	TRACED BY	"
	DESIGNED BY	2-63
	QUANTITIES BY	"
	CHECKED BY	"
NOTE BOOK		
No.		

STATE OF HAWAII
DEPARTMENT OF TRANSPORTATION
HIGHWAYS DIVISION

STRUCTURE Nº 3
ABUTMENT Nº 3
℄ Sta. 54 + 50.61

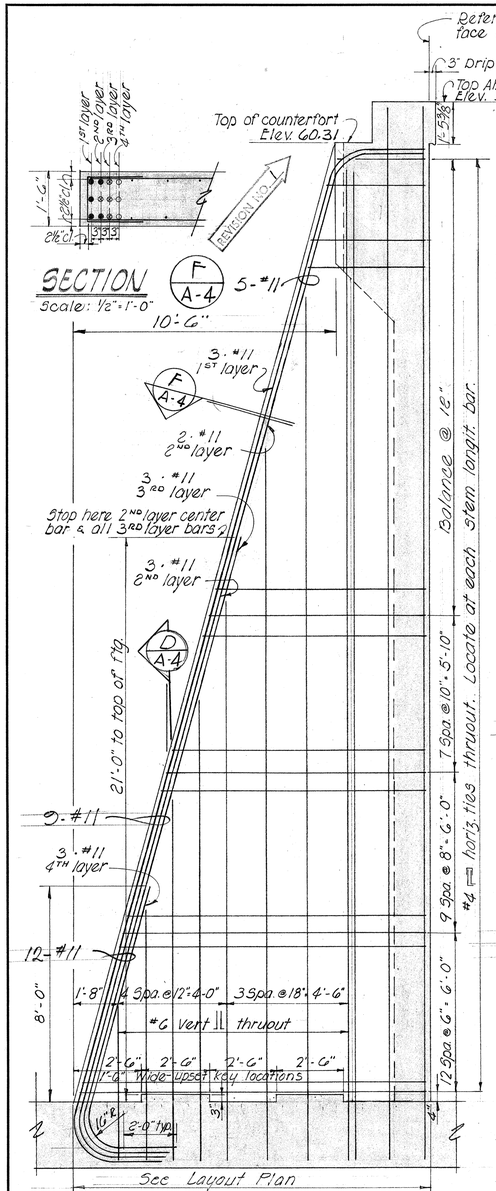
Lunalilo Freeway — Project Nº I-HI-1(4):24

SHEET No. A-3 OF SHEETS

ED ON CLEARPRINT 1000-H

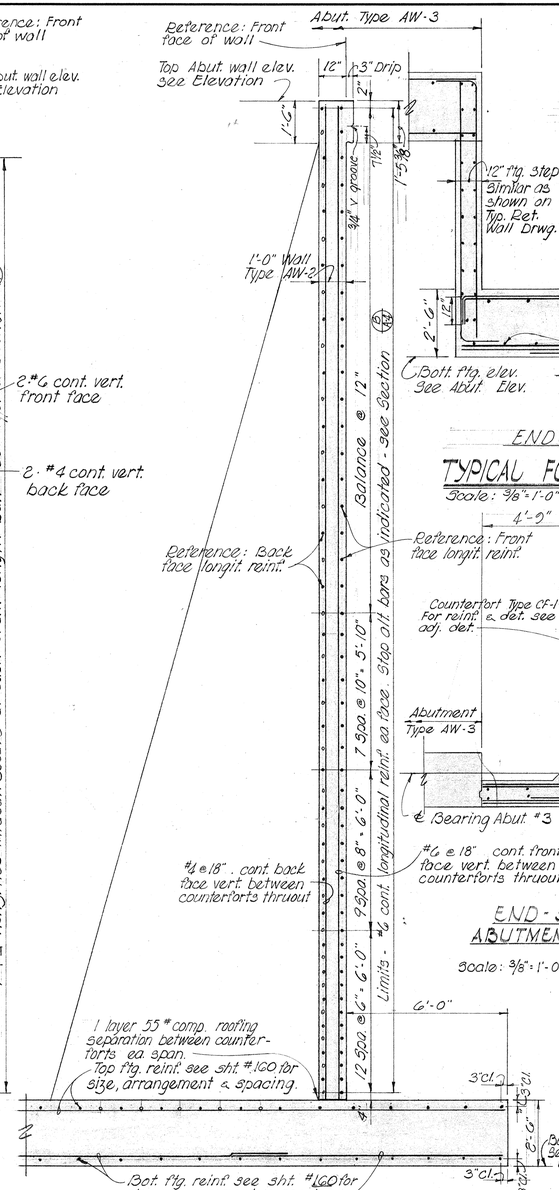
FED. ROAD DIST. NO.	STATE	FED. AID PROJ. NO.	FISCAL YEAR	SHEET NO.	TOTAL SHEETS
HAWAII	HAW.	I-HI-1(4)	1963	159	217

Revision #1 - 7/63 - Revised Wall Elevations

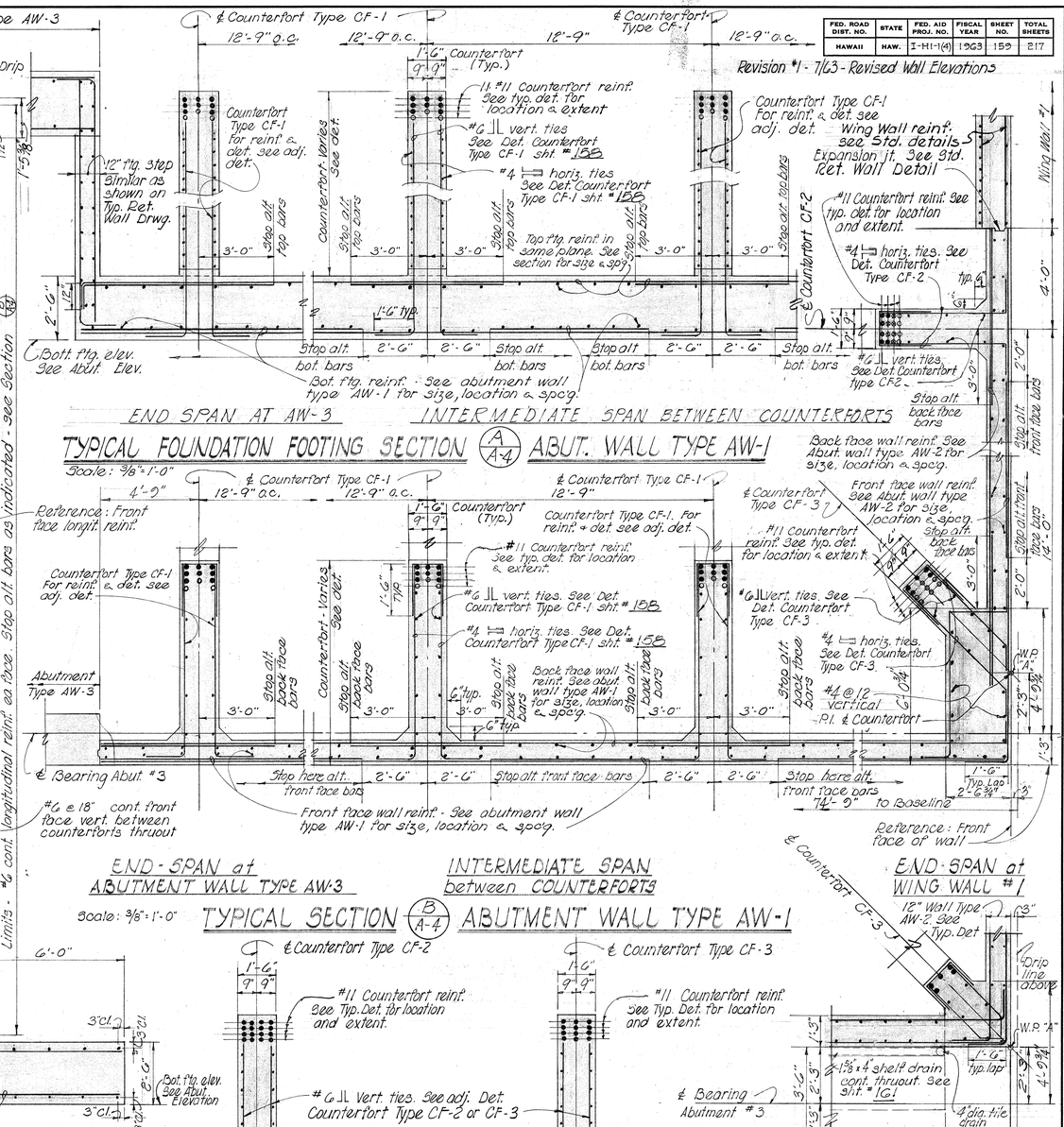


DETAIL - COUNTERFORT TYPE CF-3
Scale: 3/8" = 1'-0"

DETAIL - COUNTERFORT TYPE CF-2
Scale: 3/8" = 1'-0"



TYPICAL SECT. thru ABUT. WALL TYPE AW-2
Scale: 3/8" = 1'-0"



TYP. SECT. E A-4 COUNTERFORT TYPE CF-2
Scale: 3/8" = 1'-0"

TYP. SECT. D A-4 COUNTERFORT TYPE CF-3
Scale: 3/8" = 1'-0"

STATE OF HAWAII
DEPARTMENT OF TRANSPORTATION
HIGHWAYS DIVISION

STRUCTURE Nº 3
ABUTMENT Nº 3
℄ Sta. 54 + 50.61

Lunalilo Freeway — Project Nº I-HI-1(4):24

SHEET No. A-4 OF SHEETS

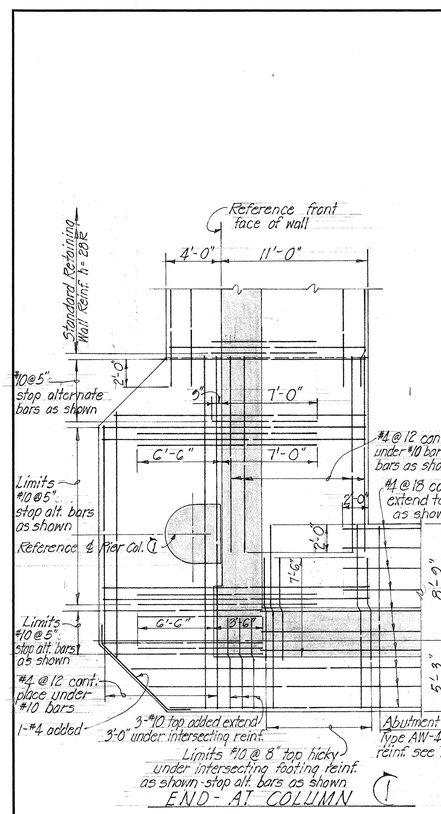
ORIGINAL PLAN		DATE
	SURVEY PLOTTED BY	
	DRAWN BY M. Akizaki	"
	TRACED BY	"
NOTE BOOK	DESIGNED BY V. Kaya	2-63
	QUANTITIES BY " " "	"
No.	CHECKED BY P. Yamashita M.V. Y.T.O.	"

ED ON CLEARPRINT 1000-H

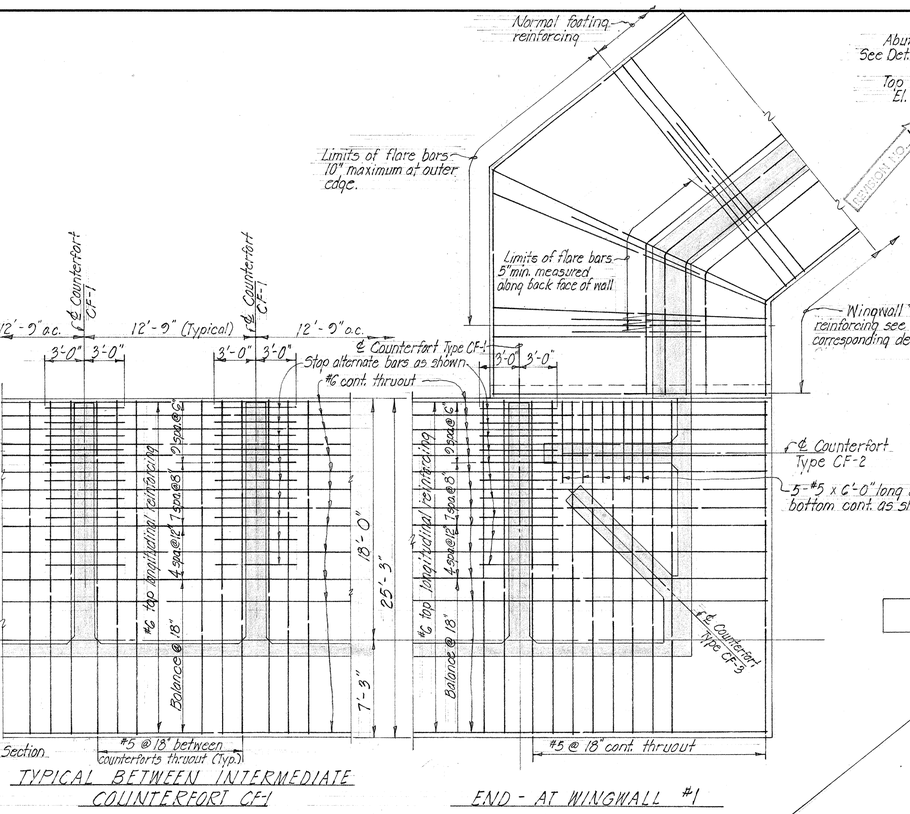
159

FED. ROAD DIST. NO.	STATE	FED. AID PROJ. NO.	FISCAL YEAR	SHEET NO.	TOTAL SHEETS
HAWAII	HAW.	I-HI-1(4)	1963	160	217

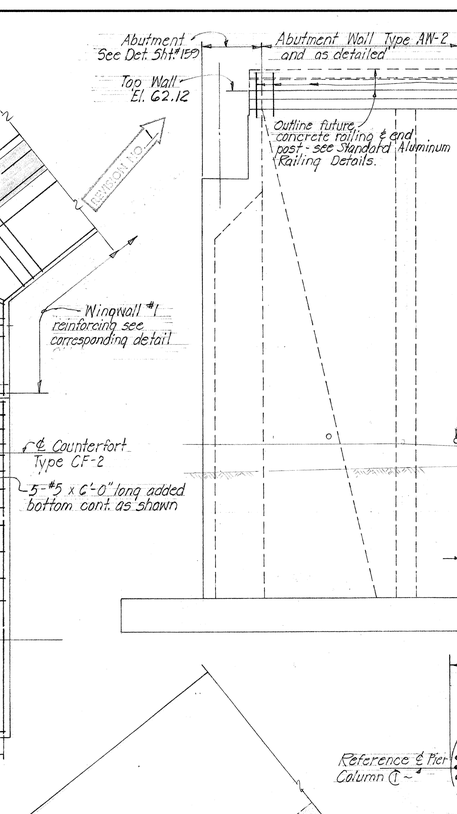
Revision #1 - 7/63 - Revised Wall Elevations



END - AT COLUMN ①



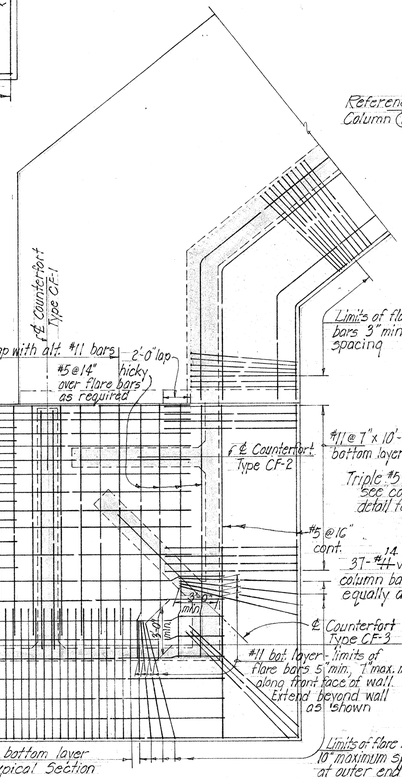
TYPICAL BETWEEN INTERMEDIATE COUNTERFORT CF-1



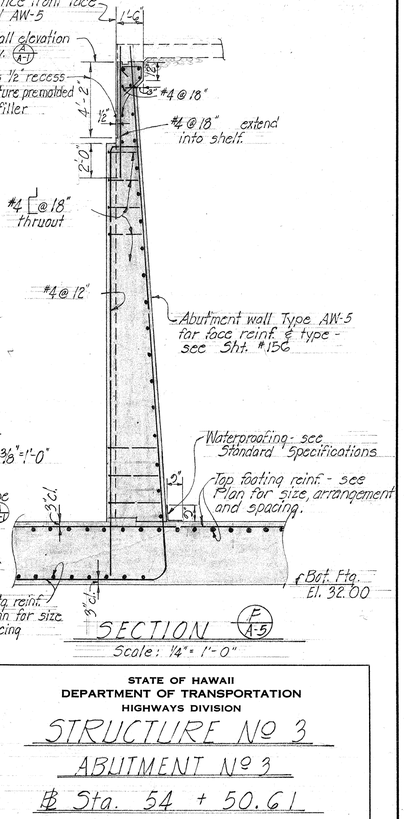
DEVELOPED ELEVATION (E A-5)

Scale: 3/16" = 1'-0"

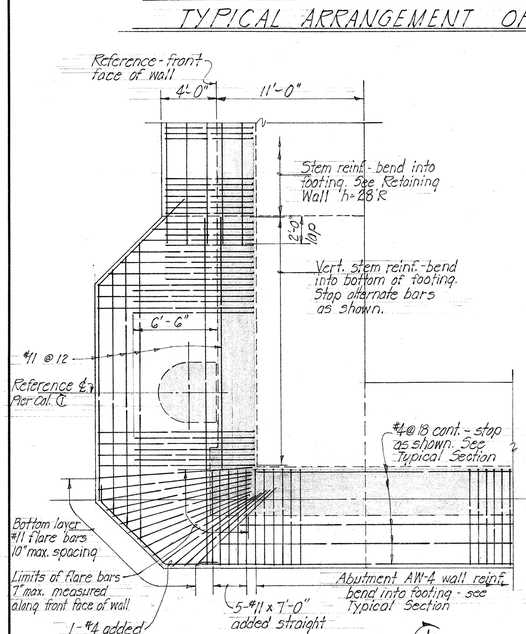
END - AT WINGWALL #1



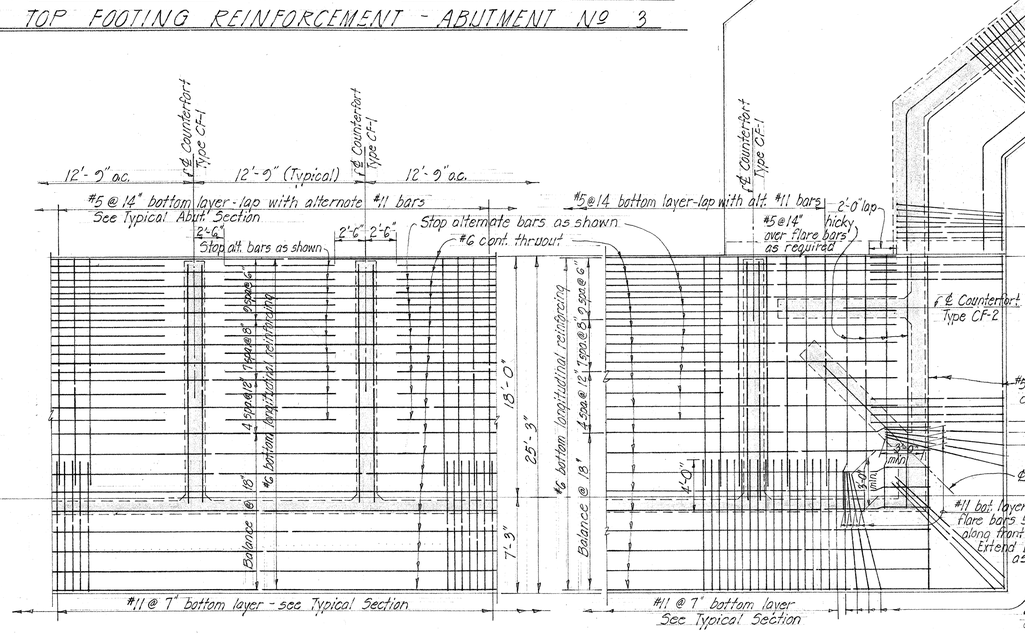
SECTION (B A-5) Scale: 3/8" = 1'-0"



SECTION (F A-5) Scale: ¼" = 1'-0"



END - AT COLUMN ①

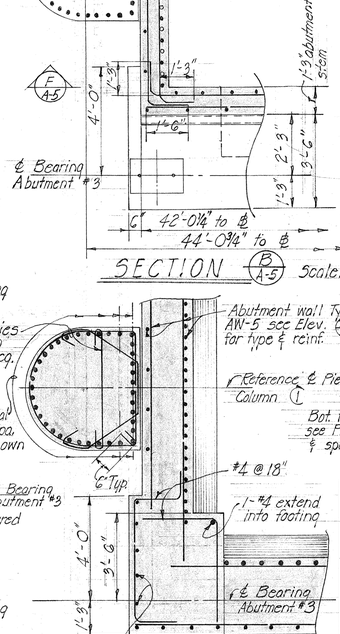


TYPICAL BETWEEN INTERMEDIATE COUNTERFORT CF-1

END - AT WINGWALL #1

TYPICAL ARRANGEMENT OF BOTTOM FOOTING REINFORCEMENT - ABUTMENT NO 3

Scale: 3/16" = 1'-0"



SECTION (C A-5) Scale: 3/8" = 1'-0"

SURVEY PLOTTED BY ... DATE
DRAWN BY ... "
TRACED BY ... "
DESIGNED BY V.S. H.H.
QUANTITIES BY V.S. H.H.
CHECKED BY E. Yamashiro J.T.O.
ORIGINAL PLAN
NOTE BOOK
No.

STATE OF HAWAII
DEPARTMENT OF TRANSPORTATION
HIGHWAYS DIVISION

STRUCTURE NO 3

ABUTMENT NO 3

℄ Sta. 54 + 50.61

Lunalilo Freeway Project No. I-HI-1(4):24

SHEET No. A-5 OF SHEETS

160

ED ON CLEARPRINT 1000-H

FED. ROAD DIST. NO.	STATE	FED. AID PROJ. NO.	FISCAL YEAR	SHEET NO.	TOTAL SHEETS
HAWAII	HAW.	I-HI-1(41)	1963	161	217

DEVELOPED ELEVATION (H A-6) ABUTMENT #4

SCALE: 3/16" = 1'-0"

SECTION (O A-6)

SCALE: 1/2" = 1'-0"

SECTION (A A-6)

Scale: 3/8" = 1'-0"

SECTION (B A-6)

Scale: 3/8" = 1'-0"

SECTION (C A-6)

Scale: 3/8" = 1'-0"

SECTION (D A-6)

Scale: 3/8" = 1'-0"

SECTION (E A-6)

SCALE: 3/8" = 1'-0"

SECTION (L A-6)

SCALE: 3/8" = 1'-0"

SECTION (K A-6)

SCALE: 3/8" = 1'-0"

SECTION (N A-6)

SCALE: 1/2" = 1'-0"

PLAN - ABUT #4

SCALE 3/16" = 1'-0"

TYP. ABUT. SEAT DETAIL

SCALE: 3/4" = 1'-0"

BOTTOM FOOTING REINFORCING SECTION (F A-6)

Scale: 3/16" = 1'-0"

TOP FOOTING REINFORCING SECTION (G A-6)

Scale: 3/16" = 1'-0"

TYPICAL SECTION - ABUT. #4

SCALE: 3/8" = 1'-0"

STATE OF HAWAII
DEPARTMENT OF TRANSPORTATION
HIGHWAYS DIVISION

STRUCTURE NO 3

ABUTMENT NO 4

℄ Sta. 55 + 33.61

Lunalilo Freeway Project No I-HI-1(4):24

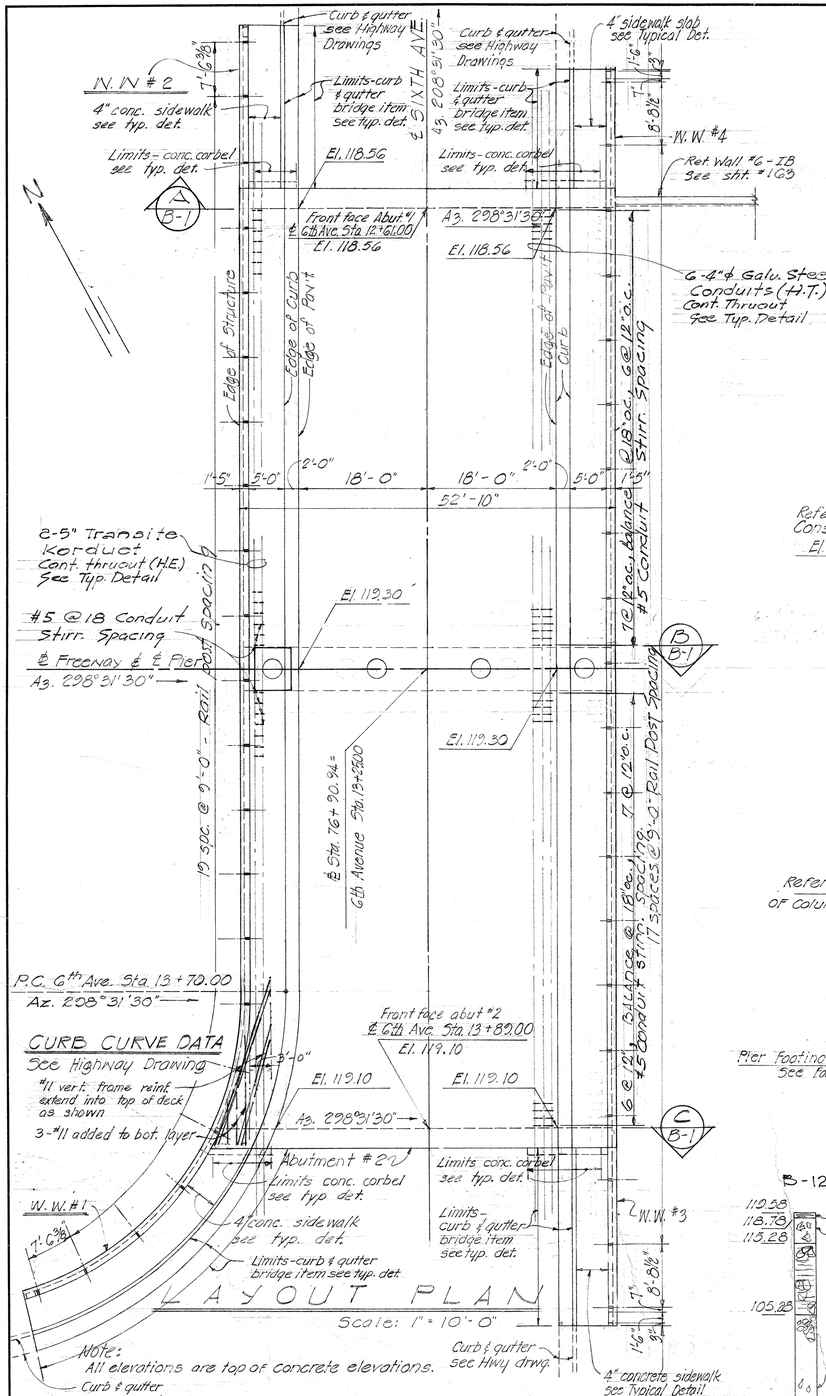
SHEET No. A-6 OF SHEETS

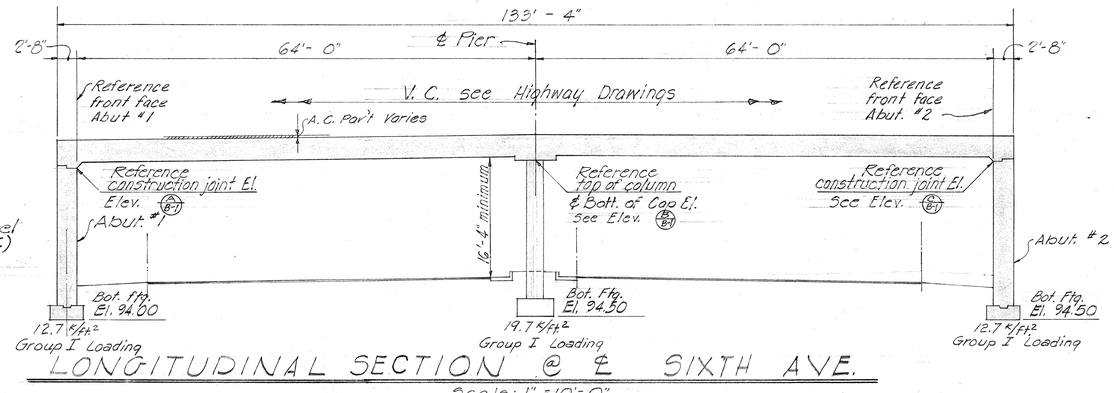
ORIGINAL PLAN	SURVEY PLOTTED BY	J. Fukui	DATE
	DRAWN BY	" " "	"
	TRACED BY	H. N. F.	F. H.
NOTE BOOK	DESIGNED BY	" " "	"
No.	QUANTITIES BY	" " "	T. T. O.
	CHECKED BY	Jamada	H.

ED ON CLEARPRINT 1000-H

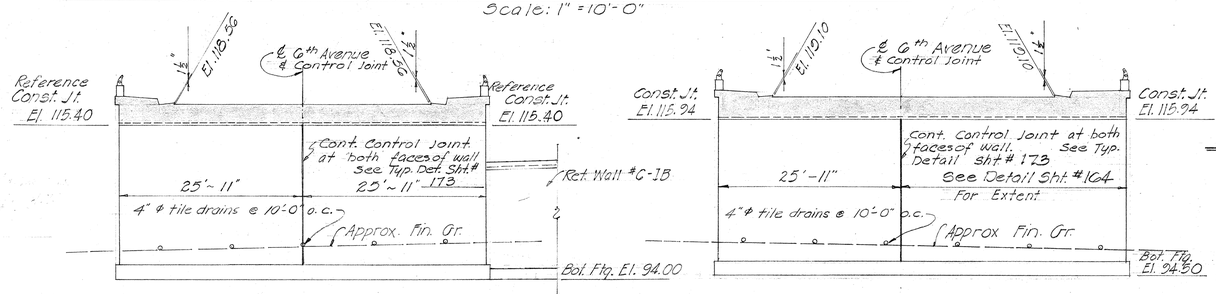
161

FED. ROAD DIST. NO.	STATE	FED. AID PROJ. NO.	FISCAL YEAR	SHEET NO.	TOTAL SHEETS
HAWAII	HAW.	I-HI-1(14)	1963	162	217



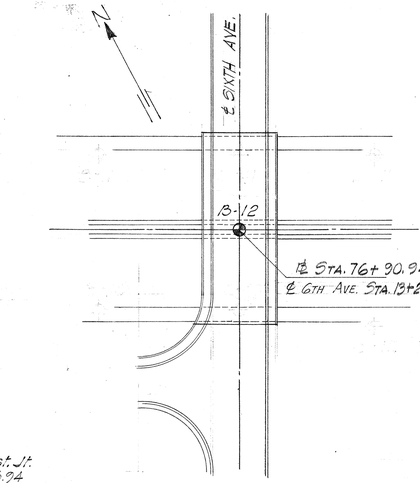


LONGITUDINAL SECTION @ & SIXTH AVE.
Scale: 1" = 10'-0"

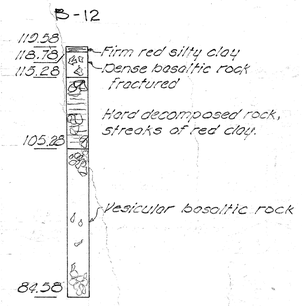


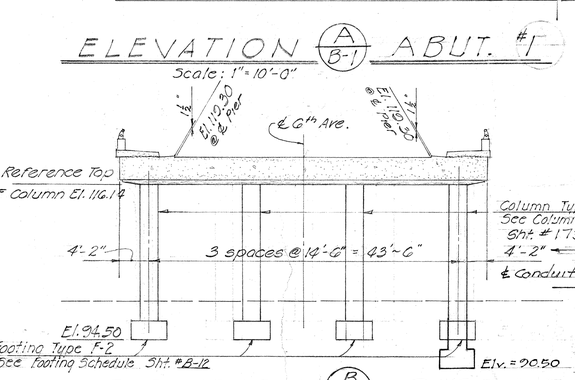
ELEVATION (A/B-1) ABUT. #1
Scale: 1" = 10'-0"

ELEVATION (C/B-1) ABUT. #2
Scale: 1" = 10'-0"



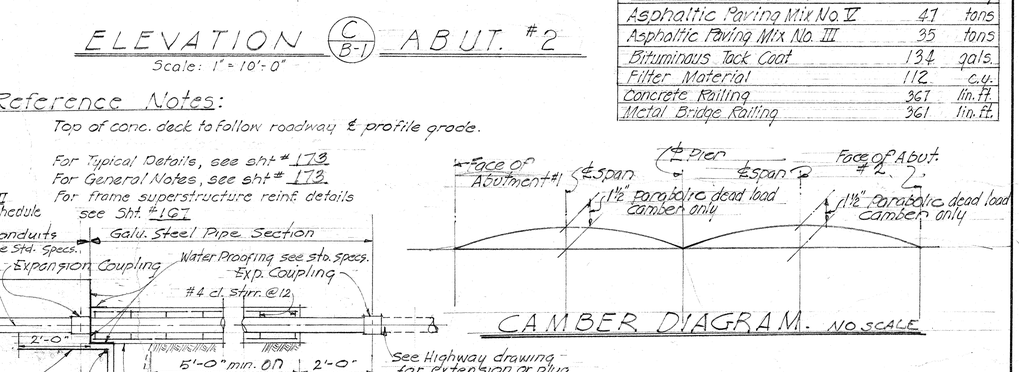
LOCATION PLAN
Scale: 1" = 50'-0"





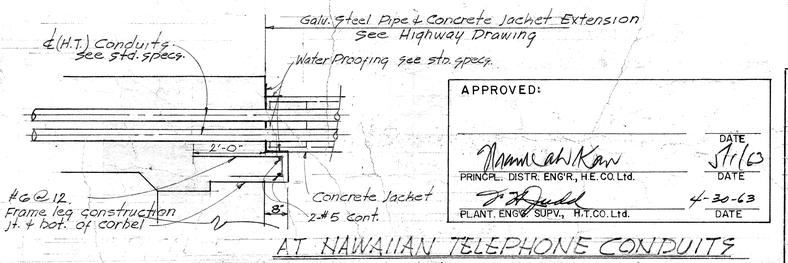
ELEVATION (B/B-1) PIER
Scale: 1" = 10'-0"

Reference Notes:
Top of conc. deck to follow roadway & profile grade.



CAMBER DIAGRAM. NO SCALE

AT HAWAIIAN ELECTRIC CONDUITS



AT HAWAIIAN TELEPHONE CONDUITS

TYPICAL CONDUIT APPROACH AT ABUTMENTS

ESTIMATED QUANTITIES

Class A-1 Concrete Lump Sum	(1,156	c.y.)
Reinforcing Steel Lump Sum	(197,810	lb.)
Structural Excavation	482	c.y.
Asphaltic Paving Mix No. II	41	tons
Asphaltic Paving Mix No. III	35	tons
Bituminous Tack Coat	134	gals.
Filter Material	112	c.y.
Concrete Railing	367	lin. ft.
Metal Bridge Railing	361	lin. ft.

APPROVED:

PRINCPL. DISTR. ENG'R., H.E. CO. Ltd. — DATE 5/16/63

PLANT. ENG'R. SUPV., H.T. CO. Ltd. — DATE 4-30-63

STATE OF HAWAII
DEPARTMENT OF TRANSPORTATION
HIGHWAYS DIVISION

STRUCTURE NO. 6
SIXTH AVE. SEPARATION
℄ Sta. 76+30.94
LUNALILO FREEWAY PROJ. No. I-HI-1(14):24
SEPT. 1962

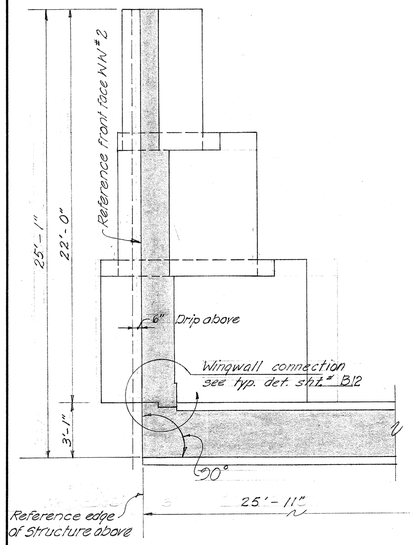
SHEET No. B-1 OF SHEETS

ORIGINAL PLAN	SURVEY PLOTTED BY	DATE
	DRAWN BY C. Yang	"
NOTE BOOK	TRACED BY	"
	DESIGNED BY V. Chiog	2-63
	QUANTITIES BY C. Yang	"
No.	CHECKED BY E. Nishida	T. T. O.

PRINTED ON CLEARPRINT 1000-H

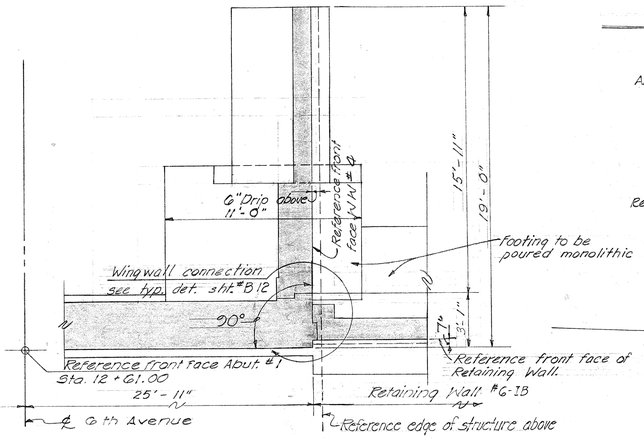
162

FED. ROAD DIST. NO.	STATE	FED. AID PROJ. NO.	FISCAL YEAR	SHEET NO.	TOTAL SHEETS
HAWAII	HAW.	I-HI-1(4)	1963	163	217



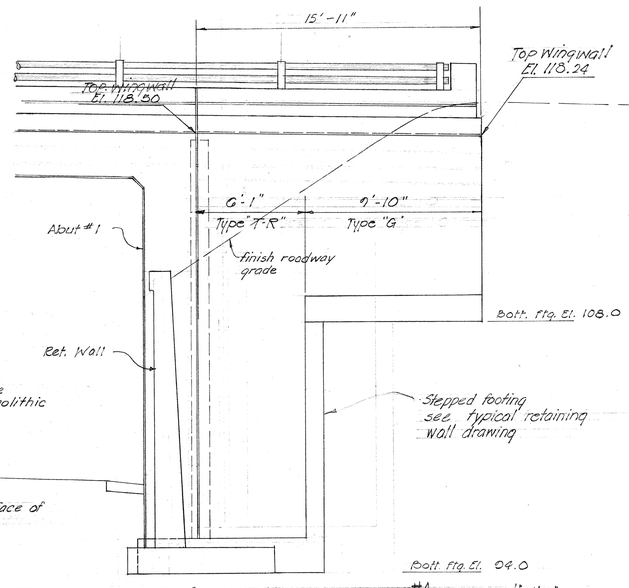
PLAN ~ WING WALL #2

Scale: ½" = 1'-0"



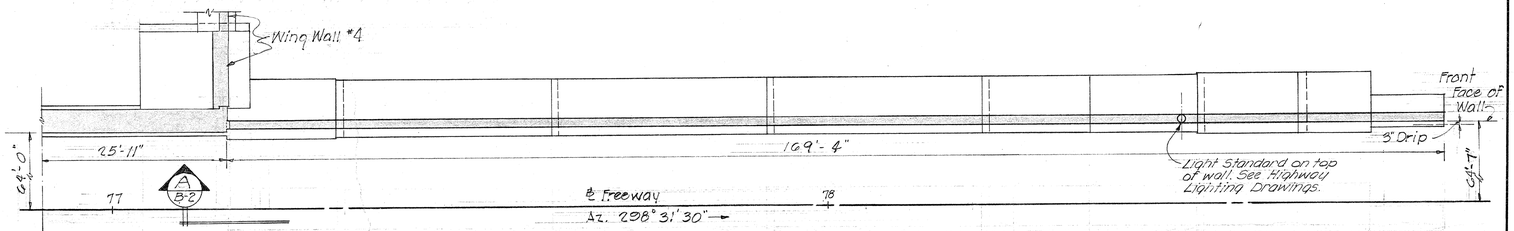
PLAN ~ WING WALL #4

Scale: ¼" = 1'-0"



ELEVATION ~ WING WALL #4

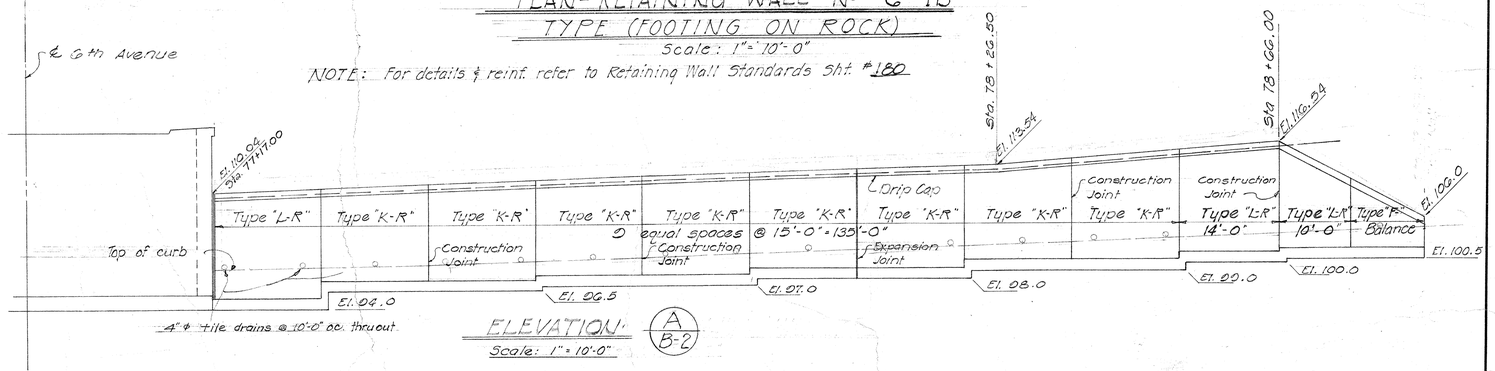
Scale: ¼" = 1'-0"



PLAN ~ RETAINING WALL Nº "C-1B" TYPE (FOOTING ON ROCK)

Scale: 1" = 10'-0"

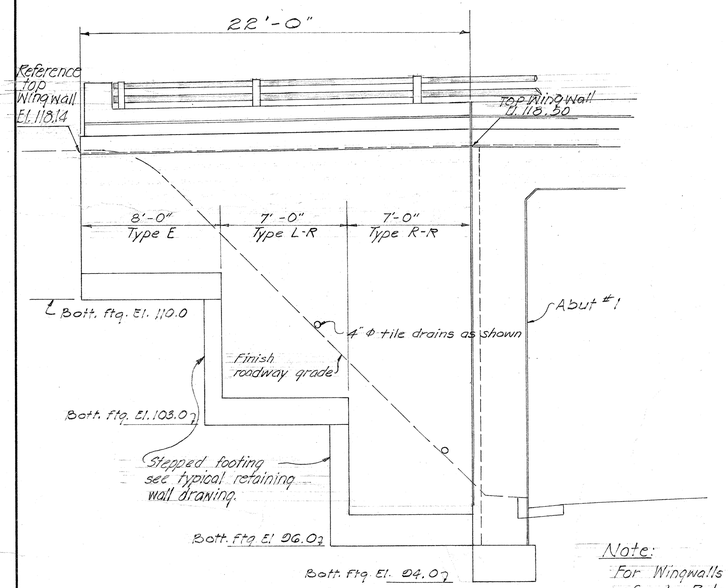
NOTE: For details & reinf. refer to Retaining Wall Standards Sht. #180



ELEVATION

Scale: 1" = 10'-0"

A B-2



ELEVATION ~ WING WALL #2

Scale: ½" = 1'-0"

Note:
For Wingwalls #2, #4 details and reinf. refer to Retaining Wall Standard's Type C (Footing on Rock) Sht. #180

RETAINING WALL Nº "C-1B" ESTIMATED QUANTITIES		
ITEM	TOTALS	
Class A-1 Concrete	176	c.y.
Reinforcing Steel	13,584	lbs.
Filter Material	71	c.y.
Structural Excavation	307	c.y.

STATE OF HAWAII
DEPARTMENT OF TRANSPORTATION
HIGHWAYS DIVISION

STRUCTURE Nº C

SIXTH AVE. SEPARATION

℄ Sta. 76+90.94

LUNALILO FREEWAY PROJ. Nº I-HI-1(4):24

SEPTEMBER 1962

SHEET No. B-2 OF ... SHEETS

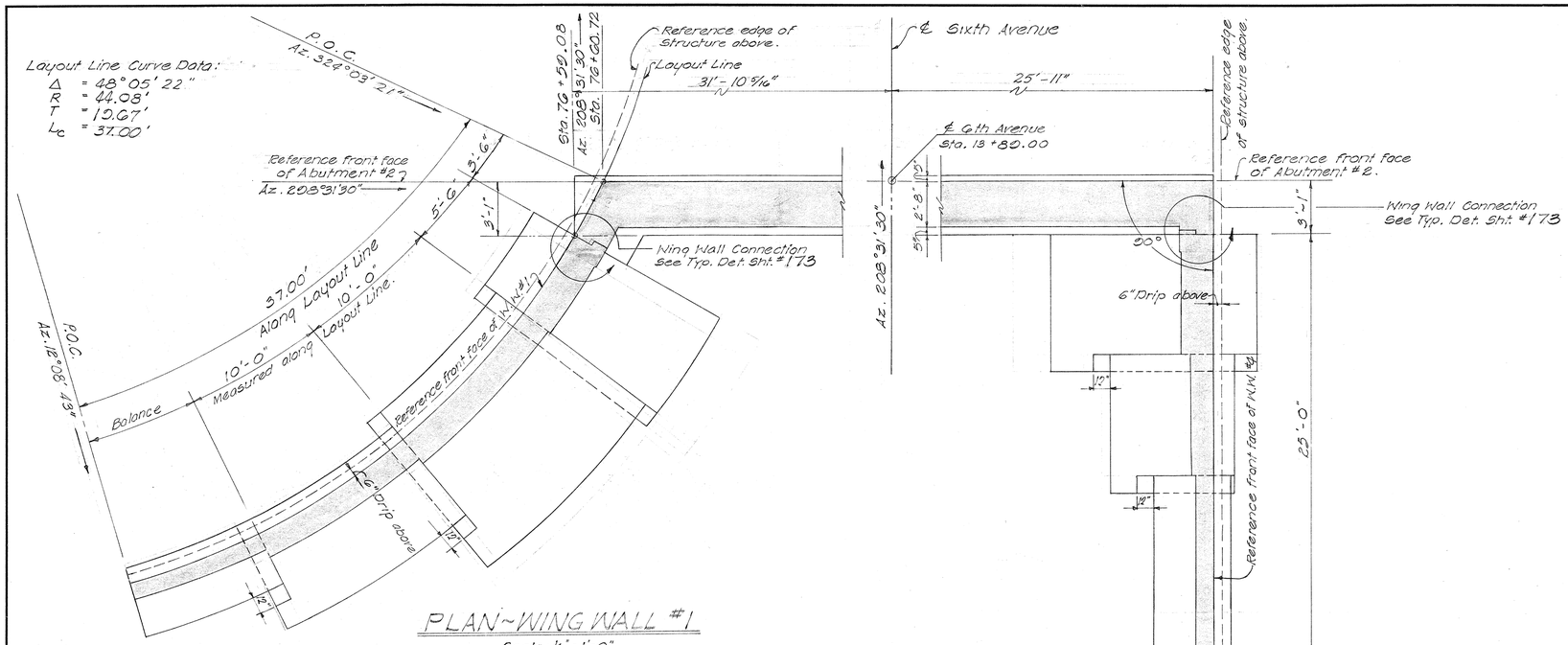
ORIGINAL PLAN	SURVEY PLOTTED BY	DATE
	DRAWN BY W. Earley	"
	TRACED BY	"
NOTE BOOK	DESIGNED BY V.C.	"
No.	QUANTITIES BY S.K.E.	"
	CHECKED BY C. Yamashiro	"

OIT-Highways

PRINTED ON CLEARPRINT 1000-H

163

FED. ROAD DIST. NO.	STATE	FED. AID PROJ. NO.	FISCAL YEAR	SHEET NO.	TOTAL SHEETS
HAWAII	HAW.	I-HI-1(6)	1963	164	217

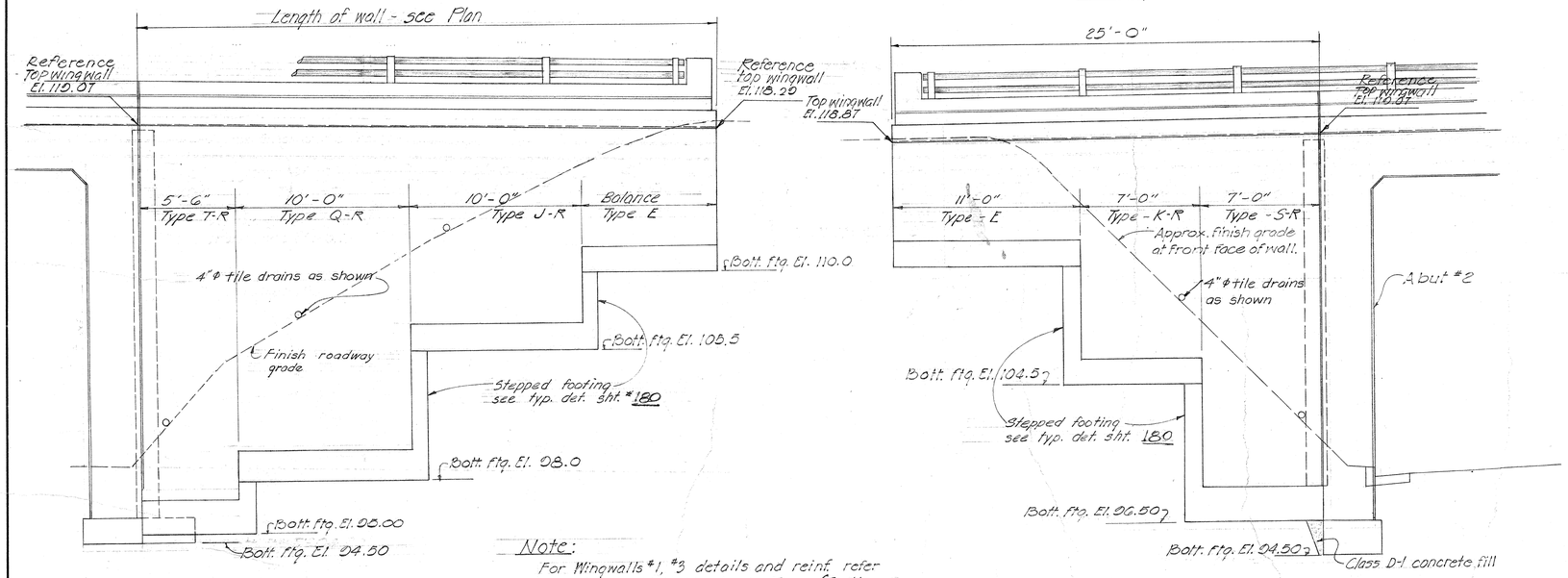


PLAN ~ WING WALL #1

Scale: 1/4" = 1'-0"

PLAN ~ WING WALL #3

Scale: 1/4" = 1'-0"



Note:
For Wingwalls #1, #3 details and reinf. refer to Retaining Wall Standards Type (Footing on Rock) Sht. #180

ELEVATION ~ WING WALL #1

Scale: 1/2" = 1'-0"

ELEVATION ~ WING WALL #3

Scale: 1/4" = 1'-0"

ORIGINAL PLAN

NOTE BOOK
No.

SURVEY PLOTTED BY
DRAWN BY S. Ying DATE " " " "
TRACED BY
DESIGNED BY V.G.
QUANTITIES BY
CHECKED BY S. Yamashita J.T.O.

STATE OF HAWAII
DEPARTMENT OF TRANSPORTATION
HIGHWAYS DIVISION

STRUCTURE Nº 6

SIXTH AVE. SEPARATION

℄ Sta. 76 + 50.54

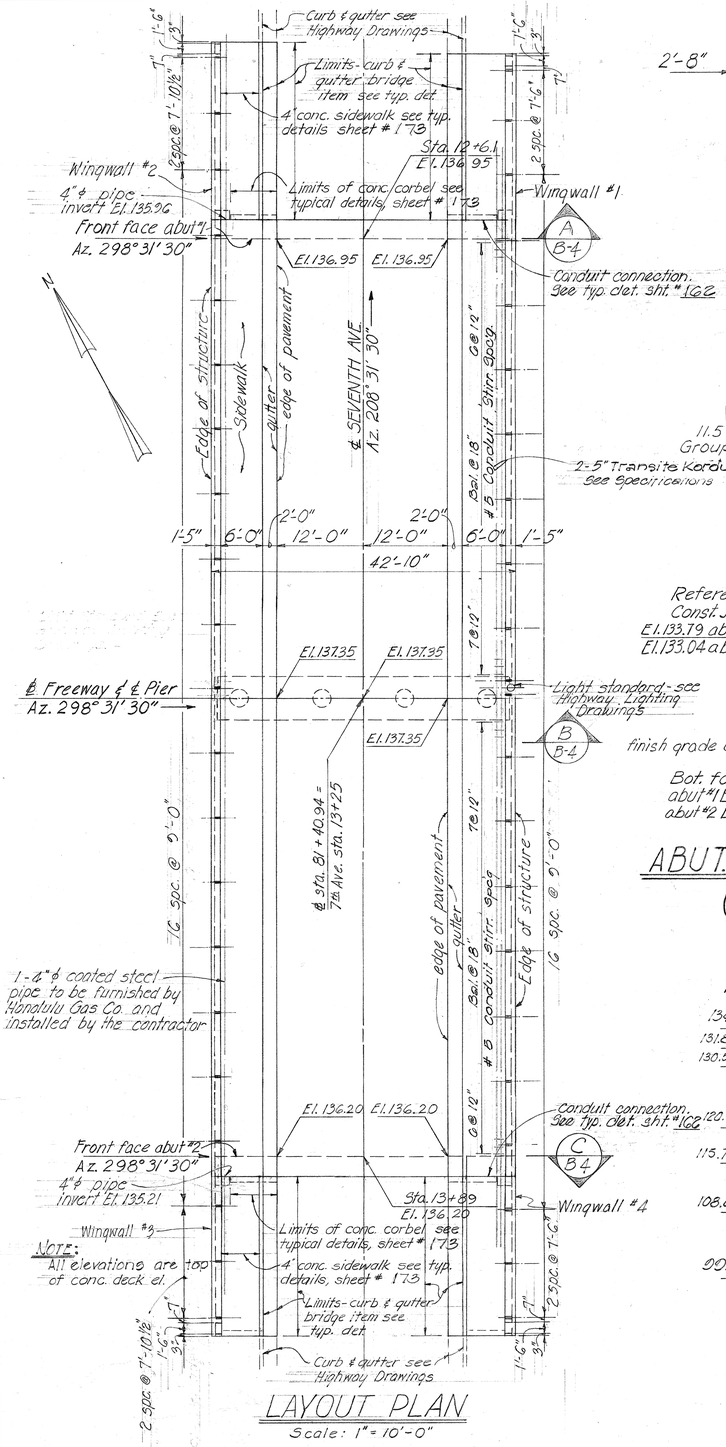
Lunalilo Freeway Proj. Nº I-HI-1(4):24

SEPT. 1962

SHEET No. B-3 OF SHEETS

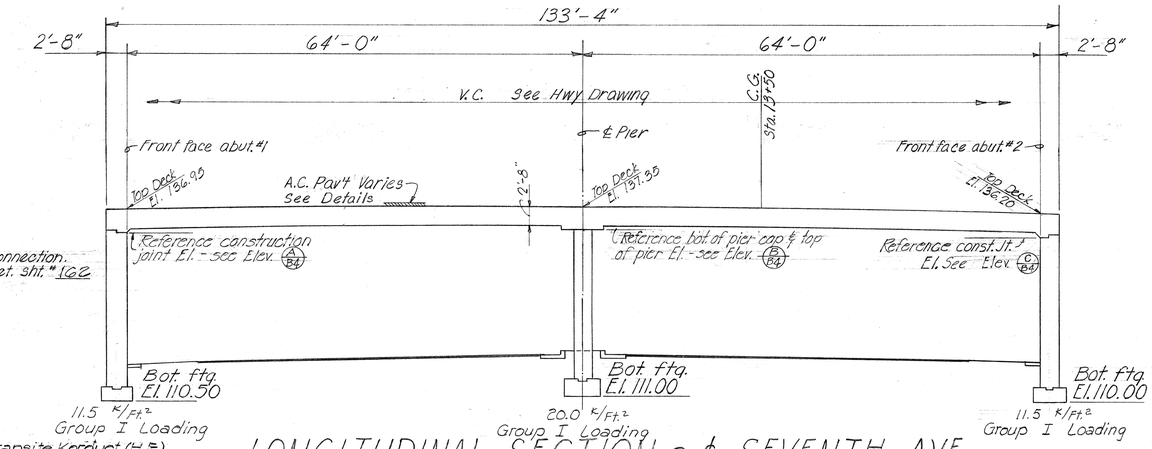
PRINTED ON CLEARPRINT 1000-H

FED. ROAD DIST. NO.	STATE	FED. AID PROJ. NO.	FISCAL YEAR	SHEET NO.	TOTAL SHEETS
HAWAII	HAW.	I-HI-1(4)	1963	165	217



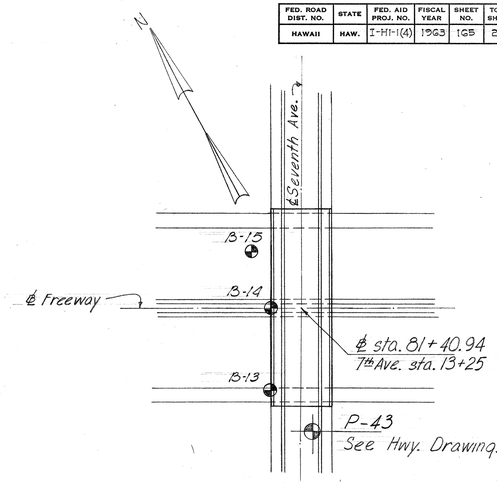
LAYOUT PLAN

Scale: 1" = 10'-0"



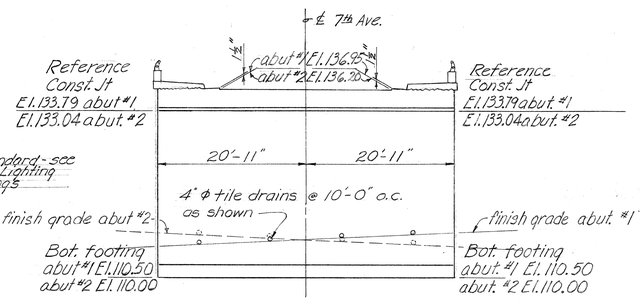
LONGITUDINAL SECTION @ ℄ SEVENTH AVE.

Scale: 1" = 10'-0"



LOCATION PLAN

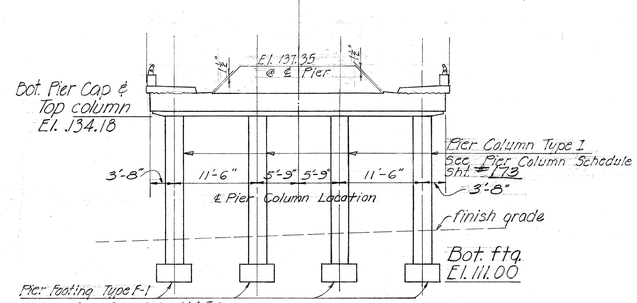
scale: 1" = 50'-0"



ABUT. #1 ELEVATION (A B4) AS SHOWN

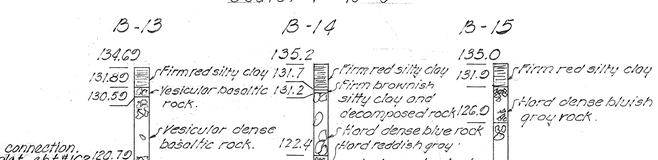
(ABUT #2 ELEVATION (C B4) SIMILAR EXCEPT AS OTHERWISE NOTED)

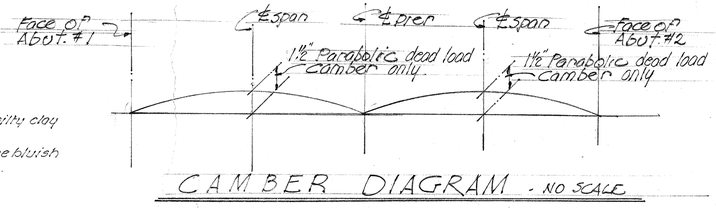
Scale: 1" = 10'-0"



PIER ELEVATION (B B4)

Scale: 1" = 10'-0"





CAMBER DIAGRAM - NO SCALE

ESTIMATED QUANTITIES

Class A-1 conc.	Lump Sum	(977 c.y.)
Reinforcing Steel	Lump Sum	(152,296 lbs.)
Structural Excavation	520	c.y.
Asphaltic Paving Mix No. V	31	tons
Asphaltic Paving Mix No. III	24	tons
Bituminous Tack Coat	82	gals.
Filter Material	82	c.y.
Concrete Railing	357	lin. ft.
Metal Bridge Railing	351	lin. ft.

Reference Notes:
Top concrete deck to follow ℄ roadway profile grade.
For Typical Details see Sht. # 173
For General Notes see Sht. # 173
For frame superstructure reinforcing & details see Sht. # 167

ORIGINAL PLAN	SURVEY PLOTTED BY	DATE
	DRAWN BY T. Miyashiro	"
	TRACED BY	"
NOTE BOOK	DESIGNED BY G.K. S.Y.	"
	QUANTITIES BY T.M.	"
No.	CHECKED BY S. Sanchez T.T.O.	"

APPROVED:

PRINCPL. DISTR. ENG'R., H.E. Co. Ltd. — DATE 5/16/63

DATE

DATE

STATE OF HAWAII
DEPARTMENT OF TRANSPORTATION
HIGHWAYS DIVISION

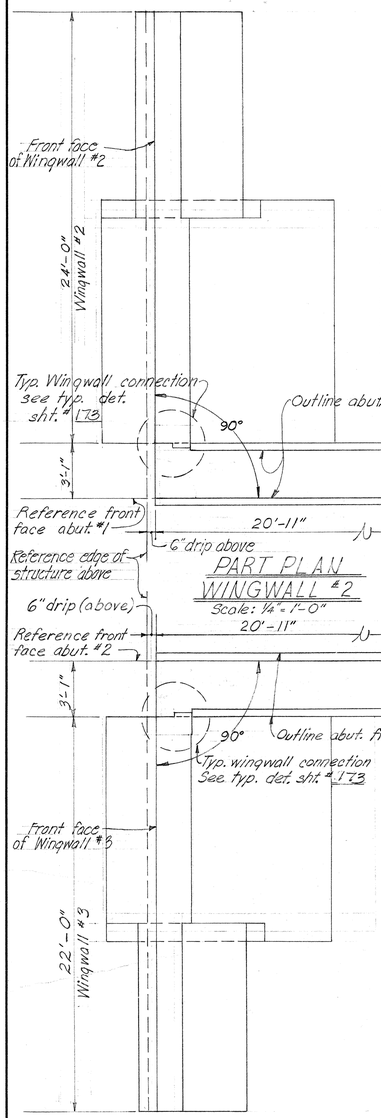
STRUCTURE NO 7
SEVENTH AVE. SEPARATION
Base Line Sta. 81 + 40.94
Lunalilo Freeway Proj. No. I-HI-1(4):24
SEPT. 1962

SHEET No. B4 OF SHEETS

PRINTED ON CLEARPRINT 1000-H

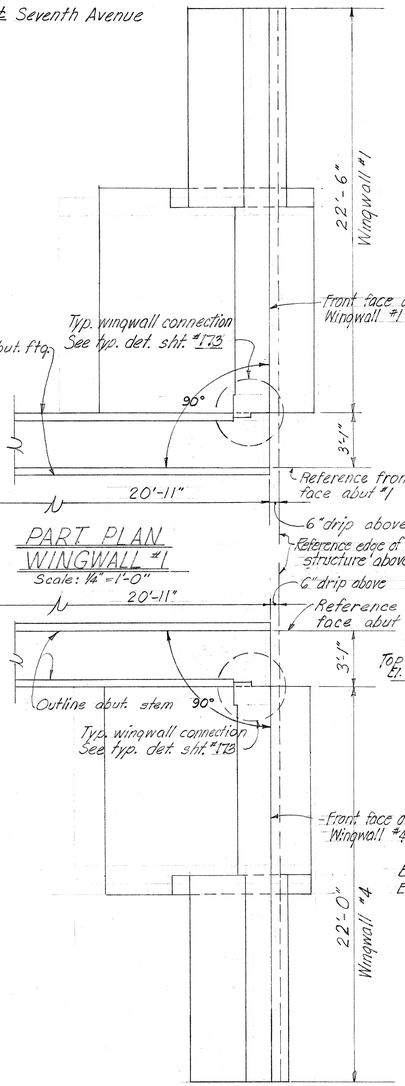
165

FED. ROAD DIST. NO.	STATE	FED. AID PROJ. NO.	FISCAL YEAR	SHEET NO.	TOTAL SHEETS
HAWAII	HAW.	I-HI-1(4)	1963	166	217



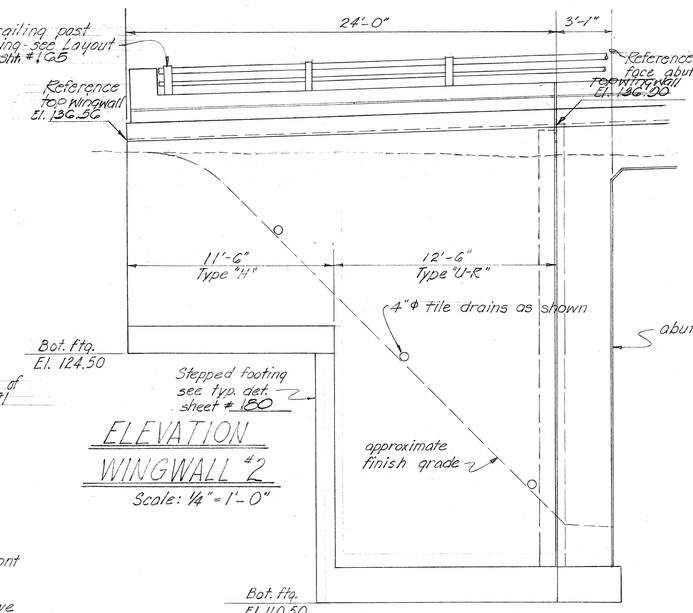
PART PLAN WINGWALL #2
Scale: 1/4" = 1'-0"

PART PLAN WINGWALL #3
Scale: 1/4" = 1'-0"

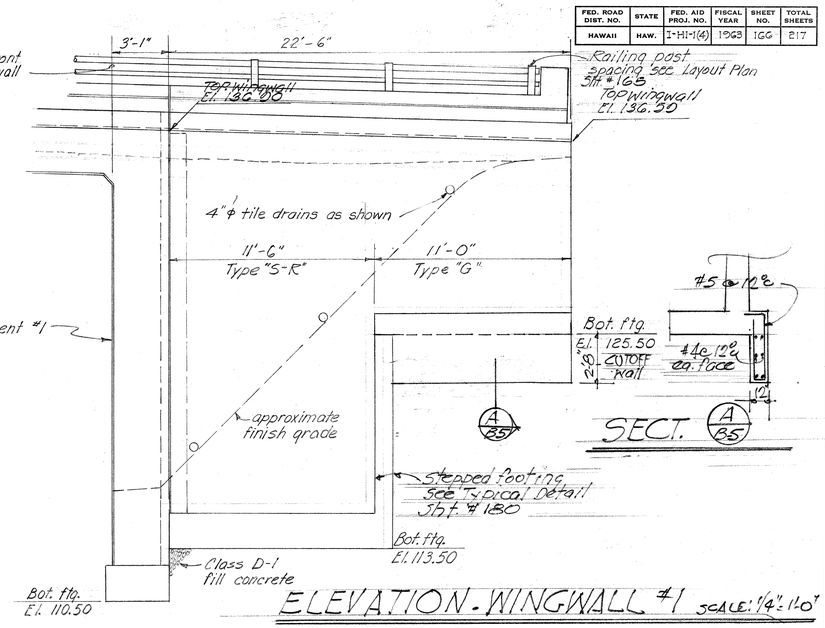


PART PLAN WINGWALL #1
Scale: 1/4" = 1'-0"

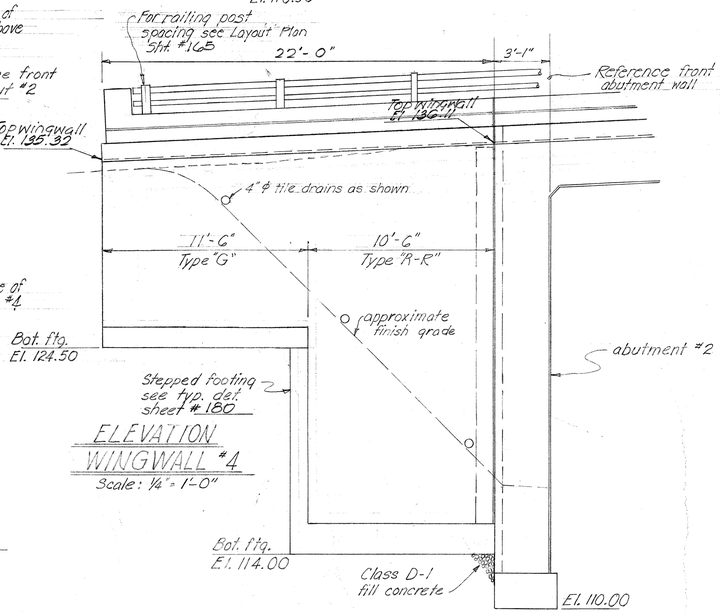
PART PLAN WINGWALL #4
Scale: 1/4" = 1'-0"



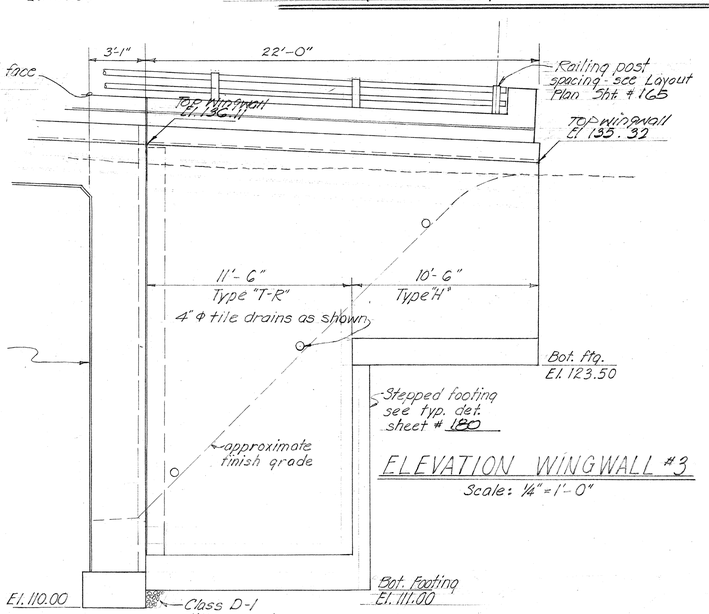
ELEVATION WINGWALL #2
Scale: 1/4" = 1'-0"



ELEVATION - WINGWALL #1 SCALE: 1/4" = 1'-0"



ELEVATION WINGWALL #4
Scale: 1/4" = 1'-0"



ELEVATION WINGWALL #3
Scale: 1/4" = 1'-0"

Note:
For Wingwalls #1, #2, #3, & #4 details & reinf. refer to Retaining Wall Standards Type (Footing on Rock) Sht. # 180

ORIGINAL PLAN	SURVEY PLOTTED BY	DATE
	DRAWN BY T. Miyasaka	"
	TRACED BY	"
NOTE BOOK	DESIGNED BY G.K.	"
	QUANTITIES BY H.Y.	"
No.	CHECKED BY A. Ishishita J.T.O.	"

STATE OF HAWAII
DEPARTMENT OF TRANSPORTATION
HIGHWAYS DIVISION

STRUCTURE Nº 7

SEVENTH AVE. SEPARATION

Base Line Sta. 81 + 40.94

Lunalilo Freeway Proj. Nº I-HI-1(4):24

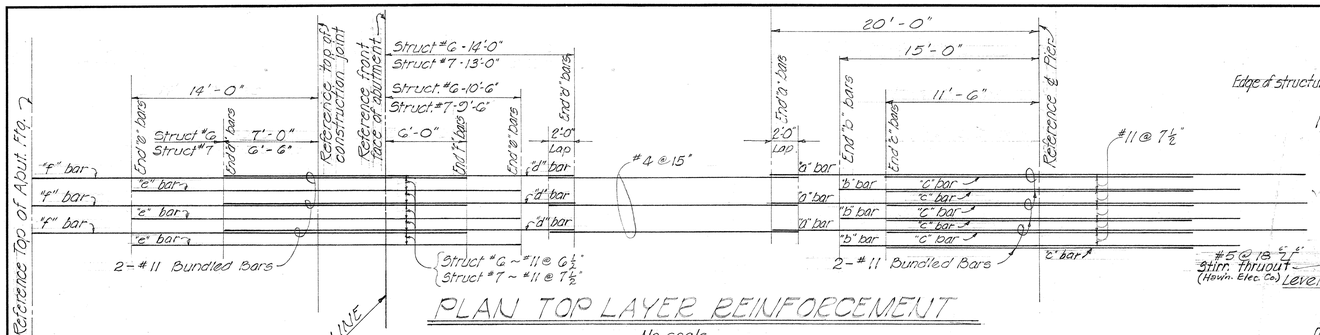
SEPT. 1962

SHEET No. B-5 OF SHEETS

PRINTED ON CLEARPRINT 1000-H

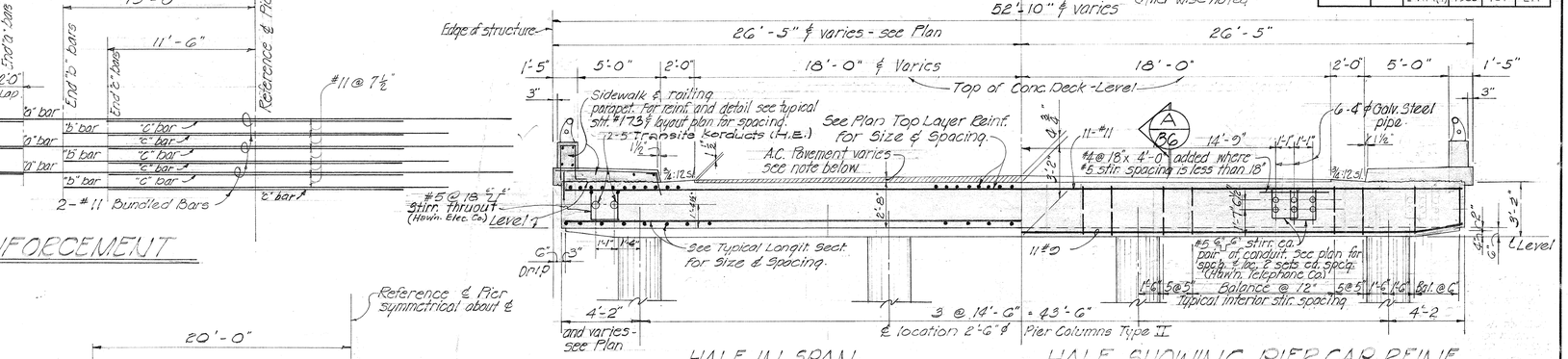
166

FED. ROAD DIST. NO.	STATE	FED. AID PROJ. NO.	FISCAL YEAR	SHEET NO.	TOTAL SHEETS
HAWAII	HAW.	I-HI-1(4)	1963	167	217



PLAN TOP LAYER REINFORCEMENT

No scale



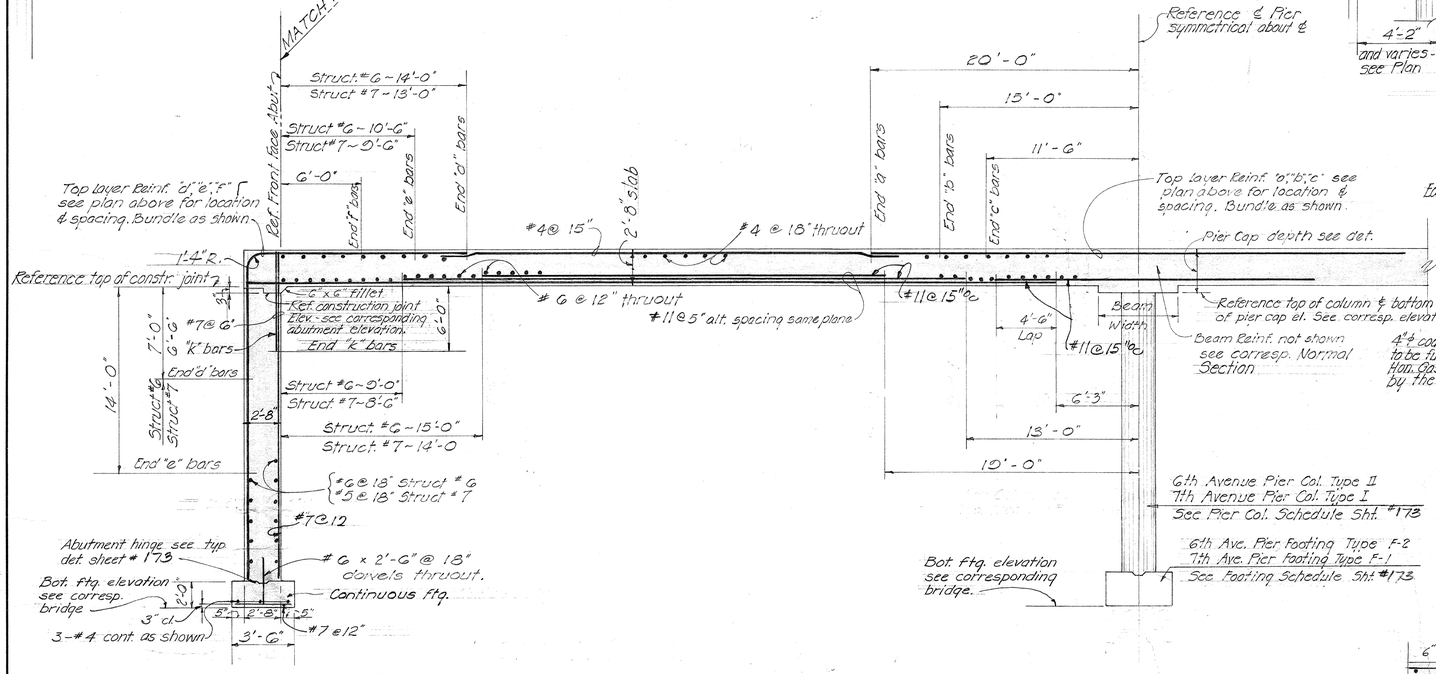
HALF IN SPAN

HALF SHOWING PIER CAP REINF.

NORMAL SECTION ~ STRUCTURE #6

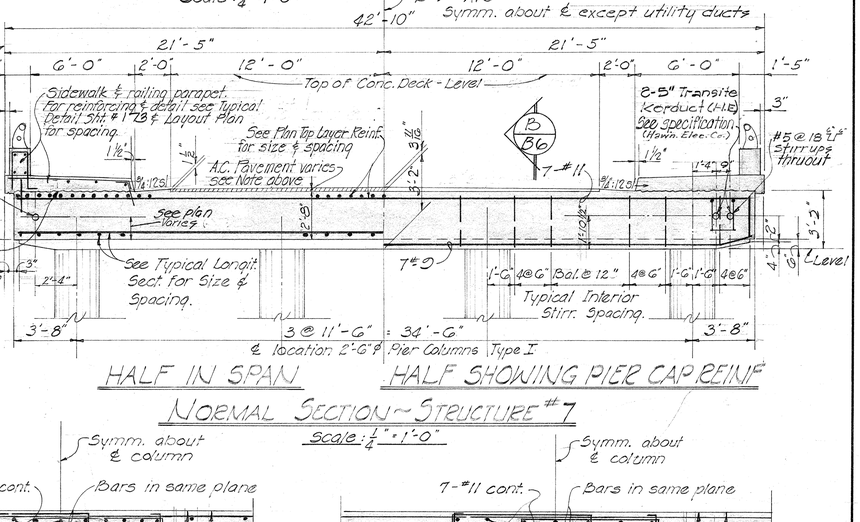
Scale: ¼" = 1'-0"

Note: Top 1½" of A.C. Pavement Mix V
Balance of A.C. Pavement Mix III



TYPICAL LONGITUDINAL SECTION ALONG ℄ 6th OR 7th AVENUE

Scale: 3/16" = 1'-0"

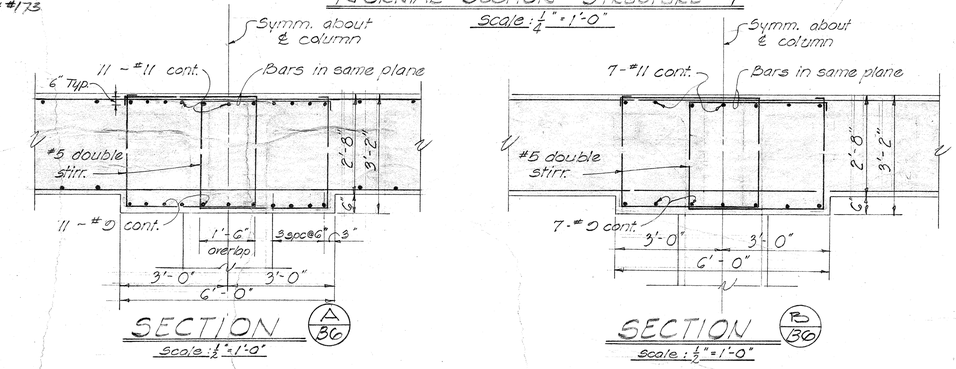


HALF IN SPAN

HALF SHOWING PIER CAP REINF.

NORMAL SECTION ~ STRUCTURE #7

Scale: ¼" = 1'-0"



APPROVED:

Duncan A. Kerr — DATE 5/1/63
PRINCPL. DISTR. ENG'R., H.E.Co. Ltd.

D. M. Kendall — 4-30-63 DATE
PLANT ENGG. SUPV., H.T.Co., Ltd.

DATE

STATE OF HAWAII
DEPARTMENT OF TRANSPORTATION
HIGHWAYS DIVISION

SECTION & DETAILS

6TH & 7TH AVE. SEPARATION

LUNALILO FREEWAY Proj. No. I-HI-1(4):24

SEPT. 1962

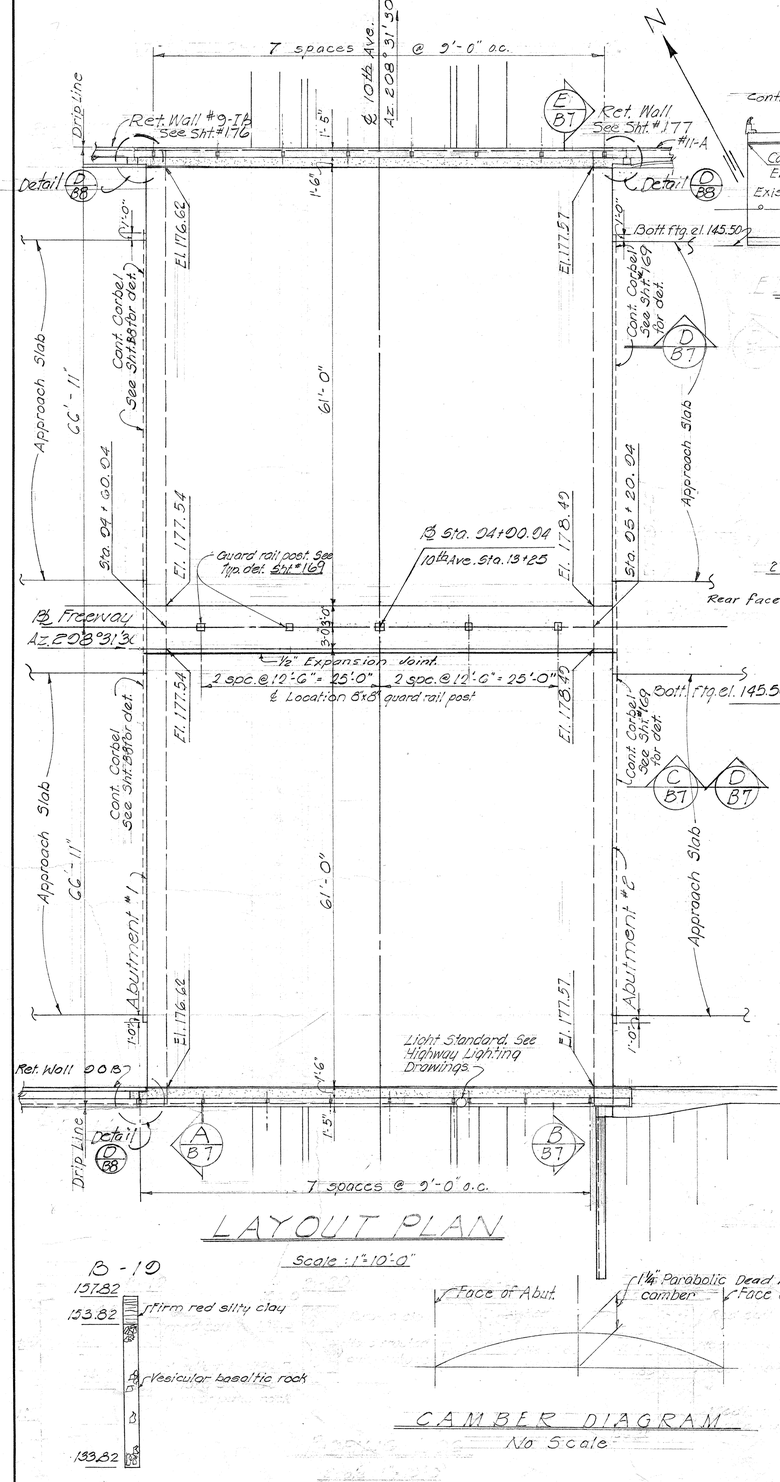
SHEET No. B-6 OF SHEETS

ORIGINAL PLAN	SURVEY PLOTTED BY	DATE
	DRAWN BY S. Yang	"
	TRACED BY	"
NOTE BOOK	DESIGNED BY V. Chung - G. Kiyabu	2-63
	QUANTITIES BY	"
No.	CHECKED BY Y. Yokouchi - J.T.O.	"

PRINTED ON CLEARPRINT 1000-H

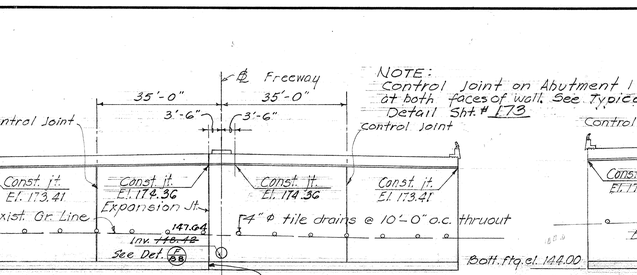
167

FED. ROAD DIST. NO.	STATE	FED. AID PROJ. NO.	FISCAL YEAR	SHEET NO.	TOTAL SHEETS
HAWAII	HAW.	I-HI-1(4)	1963	168	217



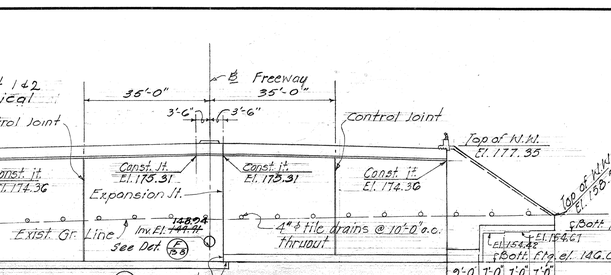
LAYOUT PLAN

Scale: 1"=10'-0"



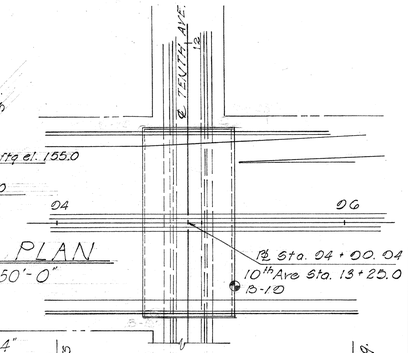
ELEVATION A B7 ABUT. #1

Scale: 1"=20'-0"




ELEVATION B B7 ABUT. #2

Scale: 1"=20'-0"



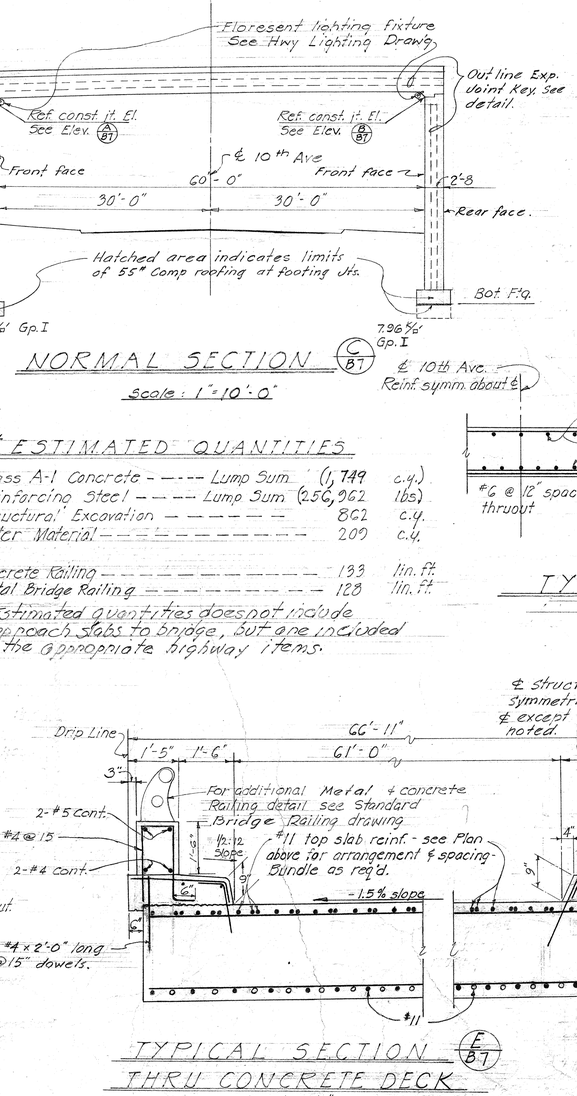
LOCATION PLAN

Scale: 1"=50'-0"



PLAN - TYPICAL ARRANGEMENTS OF TOP LAYER DECK REINFORCEMENTS

No Scale



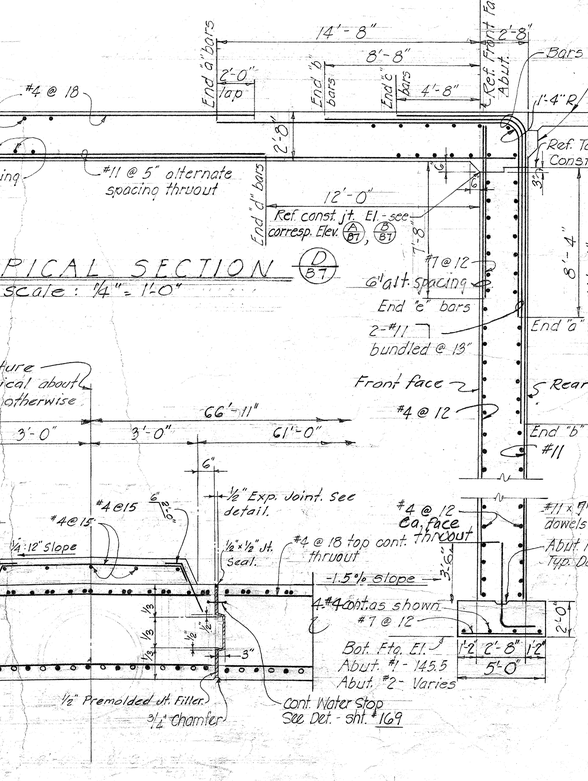
NORMAL SECTION C B7

Scale: 1"=10'-0"

* ESTIMATED QUANTITIES

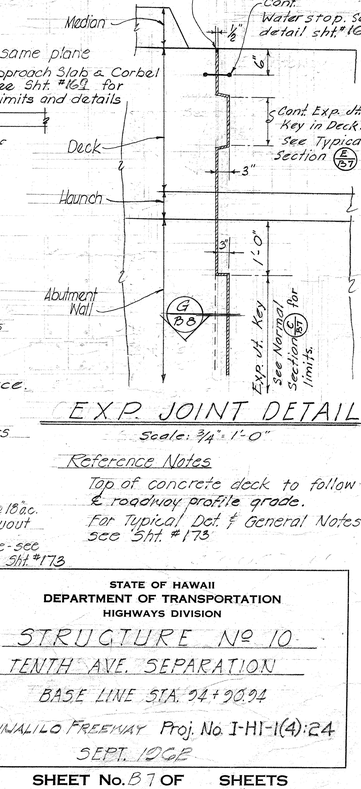
Class A-1 Concrete	Lump Sum (1,749	c.y.)
Reinforcing Steel	Lump Sum (256,962	lbs.)
Structural Excavation	862	c.y.
Filter Material	209	c.y.
Concrete Railing	133	lin. ft.
Metal Bridge Railing	128	lin. ft.

* Estimated quantities does not include approach slabs to bridge, but are included in the appropriate highway items.



TYPICAL SECTION D B7

Scale: ¼" = 1'-0"



EXP. JOINT DETAIL

Scale: ¾" = 1'-0"

TYPICAL SECTION THRU CONCRETE DECK E B7

Scale: ½" = 1'-0"

CAMBER DIAGRAM

No Scale

Reference Notes

Top of concrete deck to follow ℄ roadway profile grade.
For Typical Det & General Notes see Sht. #173

STATE OF HAWAII
DEPARTMENT OF TRANSPORTATION
HIGHWAYS DIVISION

STRUCTURE NO 10
TENTH AVE. SEPARATION
BASE LINE STA. 94+90.94
LUNALILO FREEWAY Proj. No. I-HI-1(4):24
SEPT. 1962

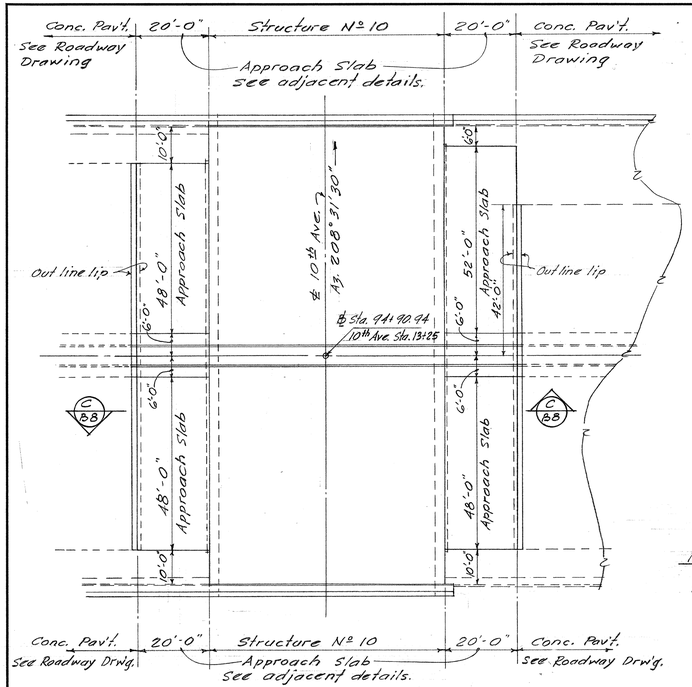
SHEET No. B7 OF SHEETS

ORIGINAL PLAN	SURVEY PLOTTED BY	DATE
	DRAWN BY S. Y.	"
	TRACED BY	"
NOTE BOOK	DESIGNED BY C. K. Y.	"
No.	QUANTITIES BY T. S.	"
	CHECKED BY J. YONASHIRO - J.T.G.	"

PRINTED ON CLEARPRINT 1000-H

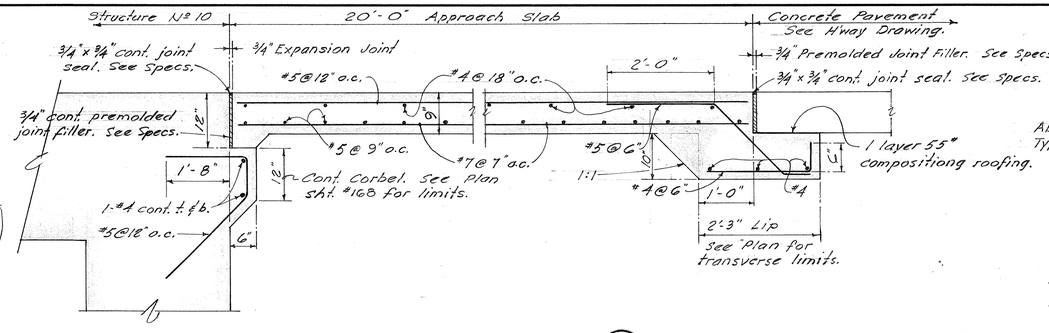
168

FED. ROAD DIST. NO.	STATE	FED. AID PROJ. NO.	FISCAL YEAR	SHEET NO.	TOTAL SHEETS
HAWAII	HAW.	I-HI-1(4)	1963	169	217

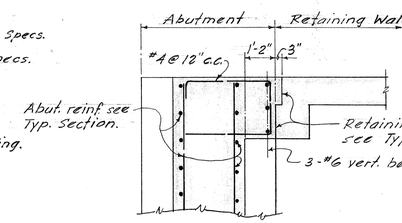


PLAN

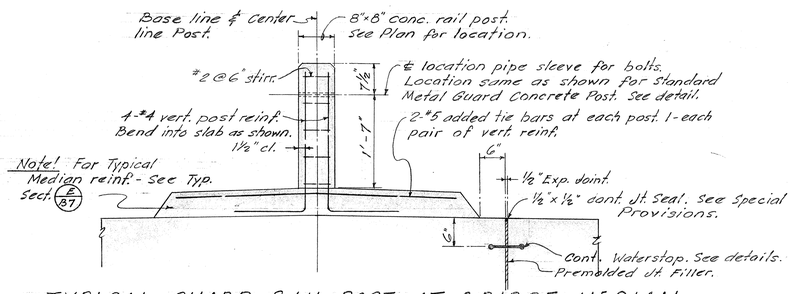
Scale: 1" = 20'



SECTION

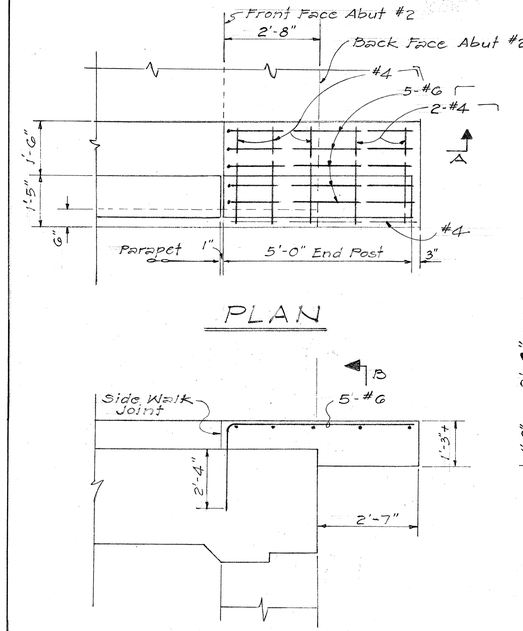


TYPICAL DETAIL (D B8)



TYPICAL GUARD RAIL POST AT BRIDGE MEDIAN

Scale: 3/4" = 1'-0"



PLAN

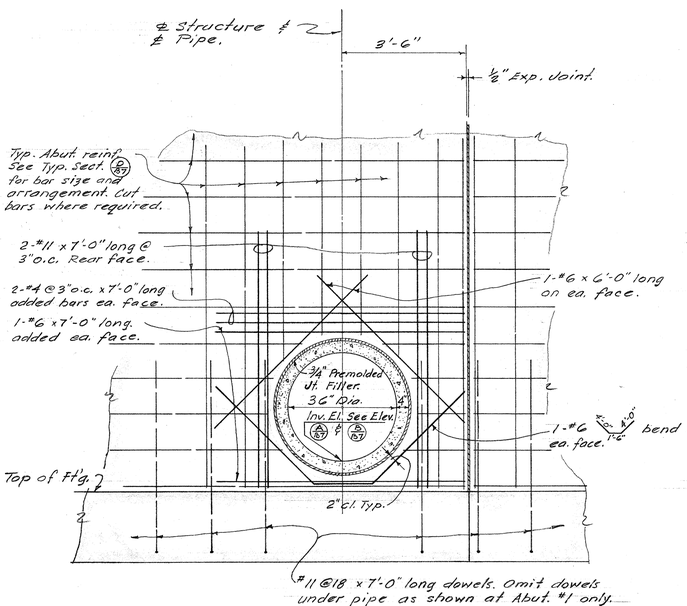
SECT B

SECT. A

END POST DETAIL FOR SO.-EA. CORNER OF STRUCTURE Nº. 10

Scale: 1/2" = 1'-0"

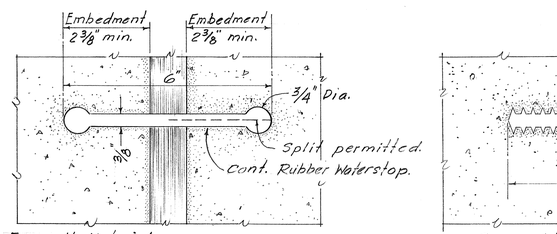
AS BUILT



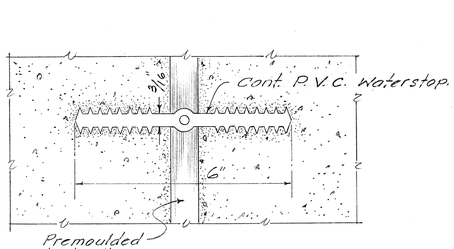
DETAIL (F B8)

ABUT. PIPE OPEN'G REINF. DETAIL

Scale: ½" = 1'-0"



TYPE I

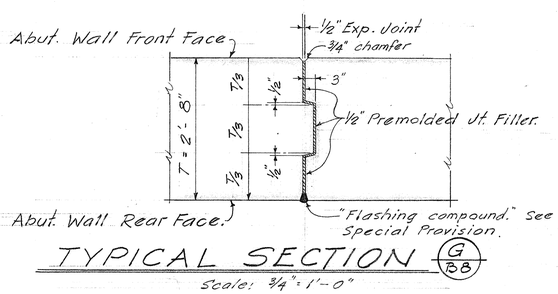


TYPE II

NOTE: For additional Waterstop information see Special Provisions.

WATERSTOP DETAILS

Half Size



TYPICAL SECTION (G B8)

Scale: ¾" = 1'-0"

ORIGINAL PLAN	SURVEY PLOTTED BY	DATE
	DRAWN BY F. SUGIYAMA	
NOTE BOOK	TRACED BY H.K. R.C.	
No.	DESIGNED BY T.S. A.L.	
	QUANTITIES BY T.S. A.L.	
	CHECKED BY W.C.P. A.L.Y.	

STATE OF HAWAII
DEPARTMENT OF TRANSPORTATION
HIGHWAYS DIVISION

STRUCTURE Nº 10

TENTH AVE. SEPARATION

BASE LINE STA. 94+90.94

Lunalilo Freeway Proj. #I-HI-1(4):24

April 1963

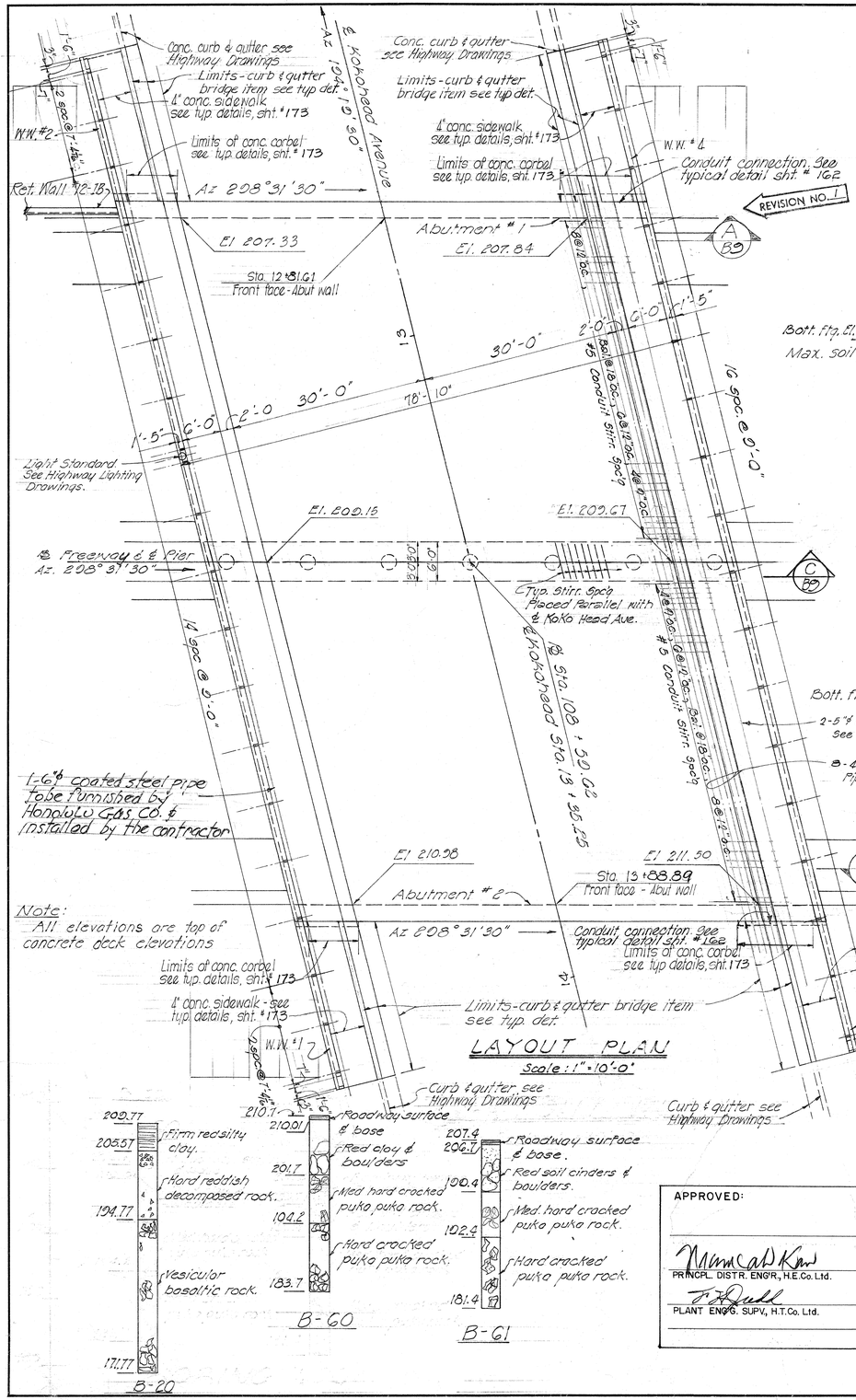
SHEET No. B8 OF SHEETS

169

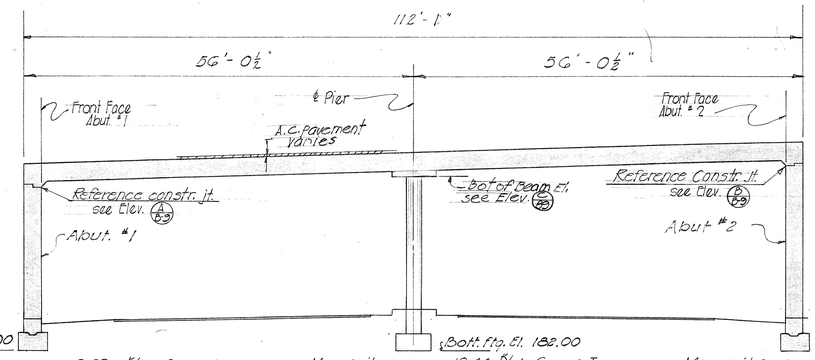
ED ON CLEARPRINT 1000-H

FED. ROAD DIST. NO.	STATE	FED. AID PROJ. NO.	FISCAL YEAR	SHEET NO.	TOTAL SHEETS
HAWAII	HAW.	I-HI-1(4)	1963	170	217

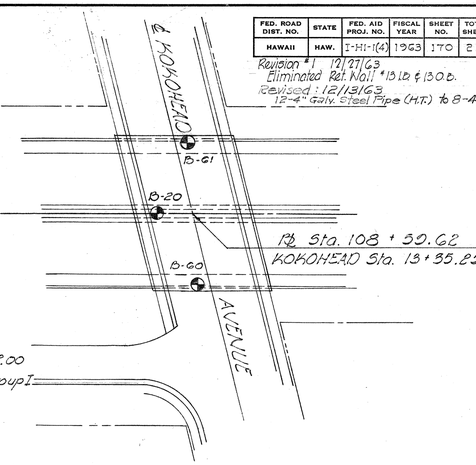
Revision #1 10/27/63
Eliminated Ref. No.1 #13 Lb & 130 b.
Revised: 12/13/63
12-4" Galv. Steel Pipe (H.T.) to 8-4" Pipe



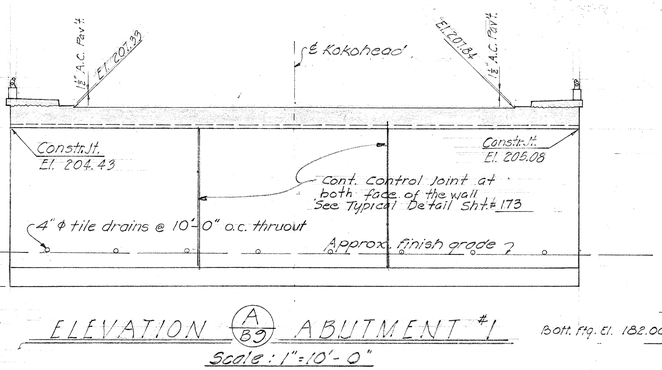
LAYOUT PLAN
Scale: 1" = 10'-0"



LONGITUDINAL SECTION @ ℄ KOKOHEAD AVE.
Scale: 1" = 10'-0"

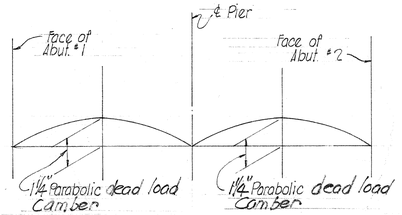


LOCATION PLAN
Scale: 1" = 50'-0"

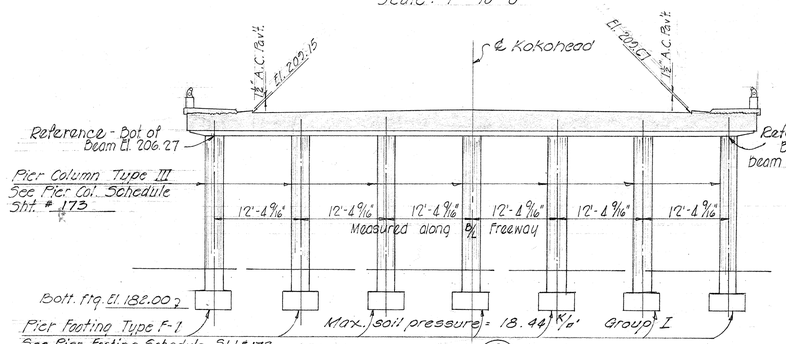


ELEVATION (A B9) ABUTMENT #1
Scale: 1" = 10'-0"

ELEVATION (B B9) ABUTMENT #2
Scale: 1" = 10'-0"



CAMBER DESIGN
NO SCALE



ELEVATION (C B9) PIER
Scale: 1" = 10'-0"

ESTIMATED QUANTITIES

Class A-1 Concrete ---Lump Sum	(1,393	c.y.)
Reinforcing Steel ----Lump Sum	(234,846	lbs.)
Structural Excavation	808	c.y.
Bituminous Tack Coat	187.	gals.
Asphaltic Paving Mix V	65	Tons
Asphaltic Paving Mix III	116.	Tons
Filter Material	153	c.y.
Concrete Railing	316	lin. ft.
Metal Bridge Railing	309	lin. ft.

APPROVED:

PRINCPL. DISTR. ENG'R., H.E.Co. Ltd. — DATE 5/1/63

PLANT ENG'G. SUPV., H.T.Co. Ltd. — DATE 4-30-63

DATE

REFERENCE NOTE!
Top of concrete deck to follow roadway grade for typical details & general notes, see sht.# 173

ESTIMATED QUANTITIES

ITEM	Retaining Wall No. 13 1B		Retaining Wall No. 13 0B	
Class A-1 Concrete	13	c.y.	11	c.y.
Reinforcing Steel	1,008	lbs.	1,008	lbs.
Filter Material	6	c.y.	6	c.y.
Structural Excavation	59	c.y.	48	c.y.

This Sheet Supersedes Sheet No. 170

STATE OF HAWAII
DEPARTMENT OF TRANSPORTATION
HIGHWAYS DIVISION

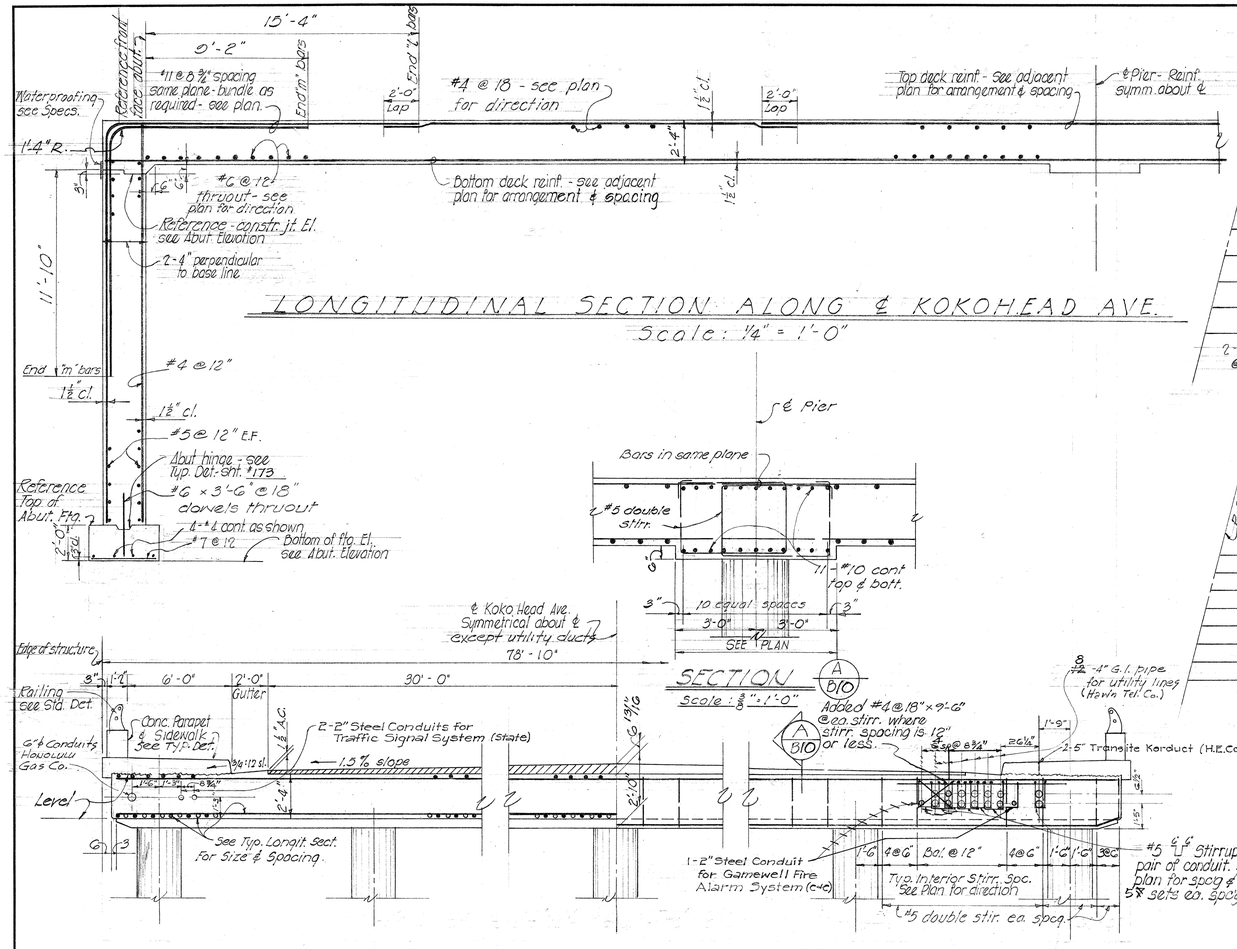
STRUCTURE NO 13
KOKO HEAD AVE. SEPARATION
℄ Sta. 108 + 50.62
LUNALILO FREEWAY Proj. No. I-HI-1(4):24
SEPT. 1962

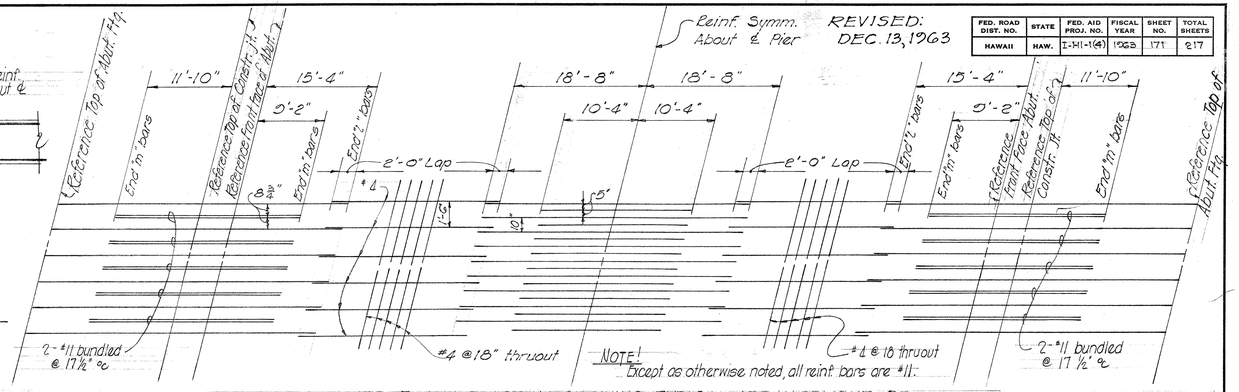
SHEET No. 89 OF SHEETS

ORIGINAL PLAN	SURVEY PLOTTED BY	DATE
	DRAWN BY S. Yang	"
	TRACED BY	"
NOTE BOOK	DESIGNED BY C.R.Y.	"
No.	QUANTITIES BY T.U.	"
	CHECKED BY E. Yamauchi H.E. Co. Ltd.	"

PRINTED ON CLEARPRINT 1000-H

170





NOTE! Except as otherwise noted, all reinf. bars are #11.

NOTE! Except as otherwise noted, all reinf. bars are #11.

FED. ROAD DIST. NO.	STATE	FED. AID PROJ. NO.	FISCAL YEAR	SHEET NO.	TOTAL SHEETS
HAWAII	HAW.	I-HI-1(4)	1963	171	217

ORIGINAL PLAN	SURVEY PLOTTED BY	DATE
	DRAWN BY M. Kay Ing	J. Fidel "
	TRACED BY	"
NOTE BOOK	DESIGNED BY C.K.Y.	"
No.	QUANTITIES BY	"
	CHECKED BY P. Yamashita	T.T.O.

This Sheet Supersedes Sheet No. 171 9

APPROVED:

DATE

PRINCPL. DIST'R. ENG'R., H.E.Co. Ltd. — DATE 5/16/63

PLANT ENG'R. SUPV., H.T.Co. Ltd. — DATE 4-30-63

DATE

STATE OF HAWAII
DEPARTMENT OF TRANSPORTATION
HIGHWAYS DIVISION

STRUCTURE No. 13

KOKO HEAD AVE. SEPARATION

BASE LINE STA. 108+59.62

Lunalilo Freeway Proj. No. I-HI-1(4):24

SEPT. 1962

SHEET No. B10 OF 217 SHEETS

171

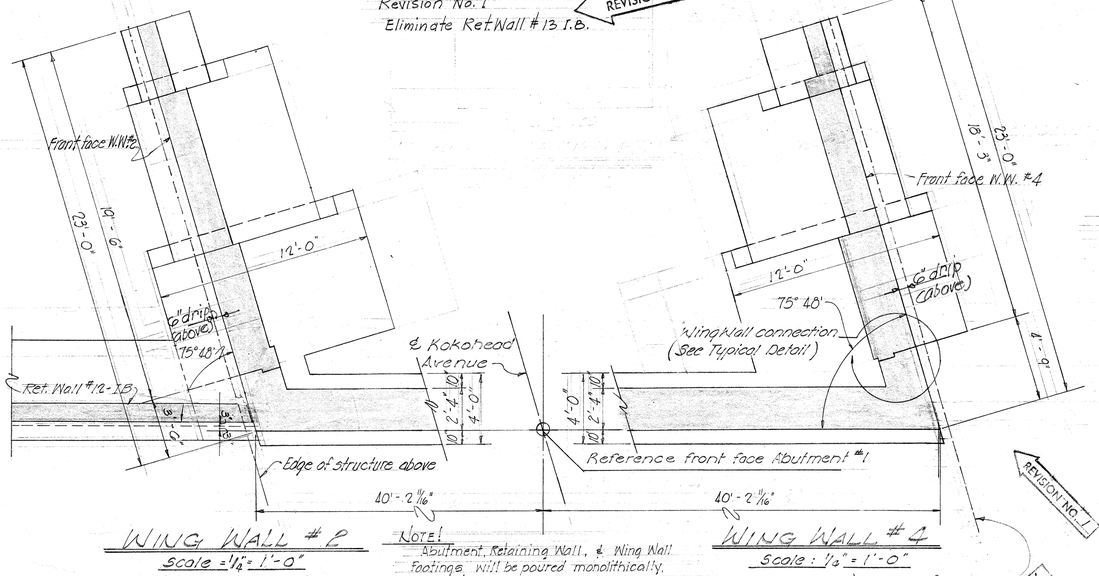
PRINTED ON CLEARPRINT 1000-H

FED. ROAD DIST. NO.	STATE	FED. AID PROJ. NO.	FISCAL YEAR	SHEET NO.	TOTAL SHEETS
HAWAII	HAW.	I-HI-1(4)	1963	172	217

Revision No. 1 12/27/63
Eliminated Ret. Wall #13 I.B. & #13 O.B.
Revised cut slope & Wing Wall #4.

Revision No. 1
Eliminate Ret. Wall #13 I.B.

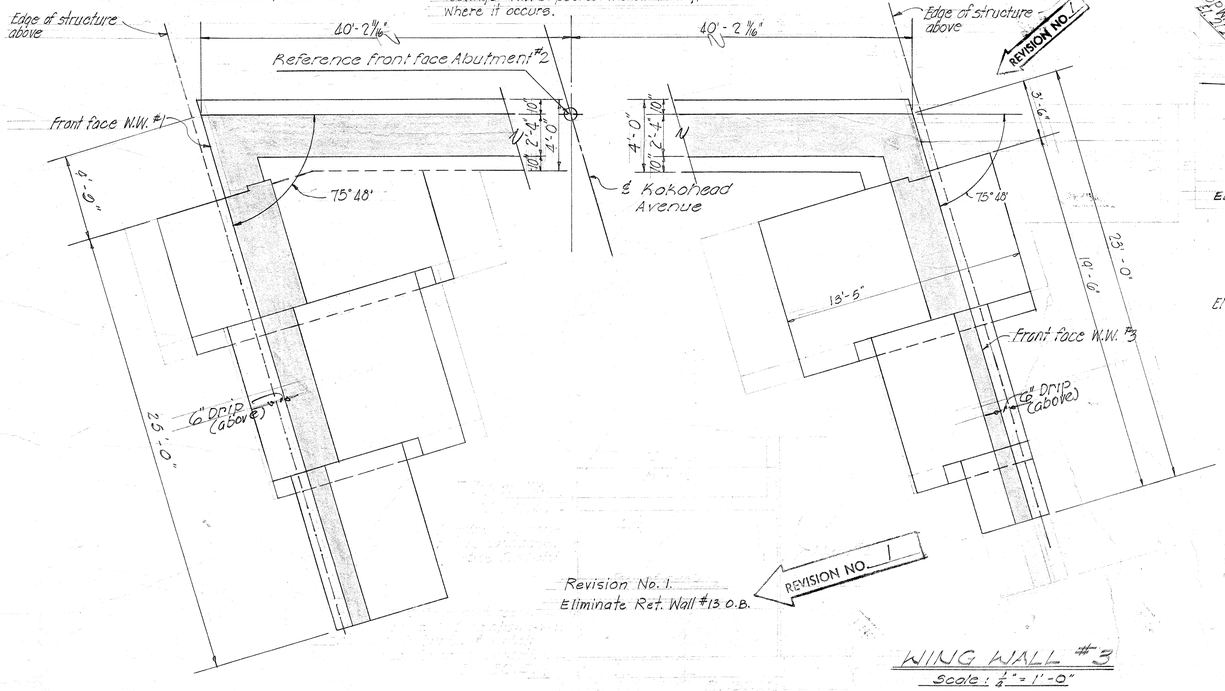
REVISION NO. 1



WING WALL # 2
Scale : 1/4" = 1'-0"

NOTE!
Abutment, Retaining Wall, & Wing Wall Footings will be poured monolithically, where it occure.

WING WALL # 4
Scale : 1/2" = 1'-0"

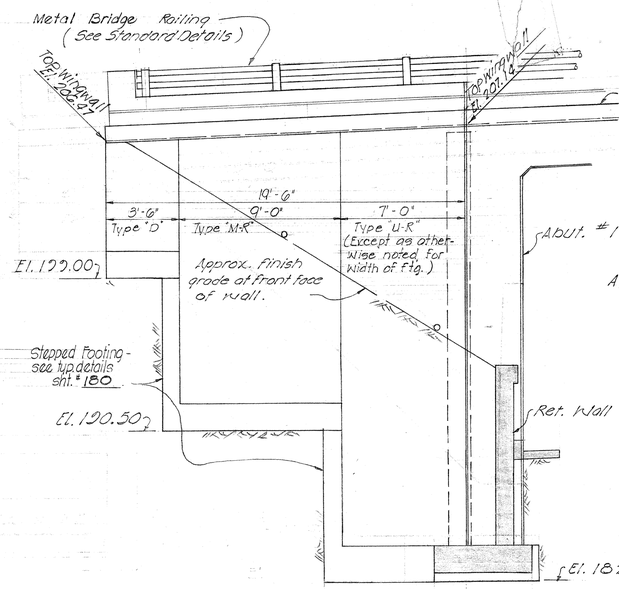


Revision No. 1.
Eliminate Ret. Wall #13 O.B.

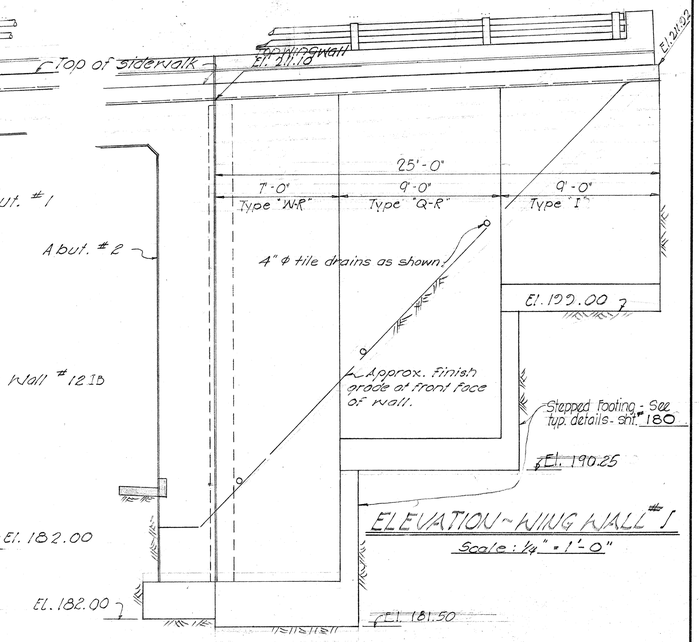
REVISION NO. 1

WING WALL # 1
Scale : 1/2" = 1'-0"

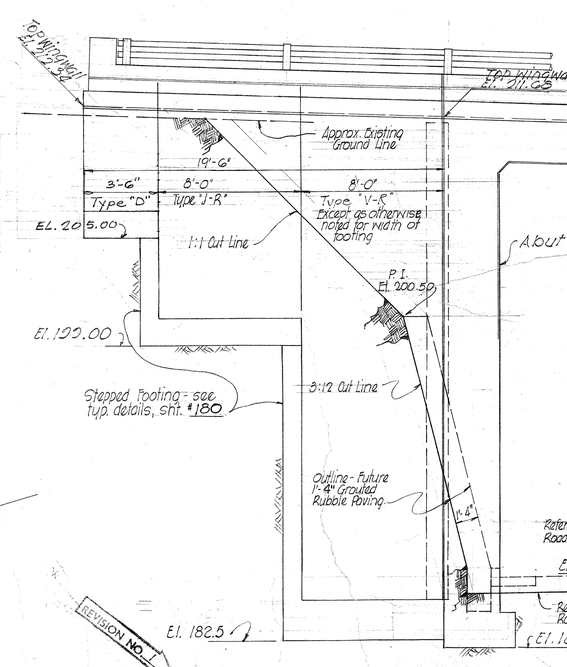
WING WALL # 3
Scale : 1/2" = 1'-0"



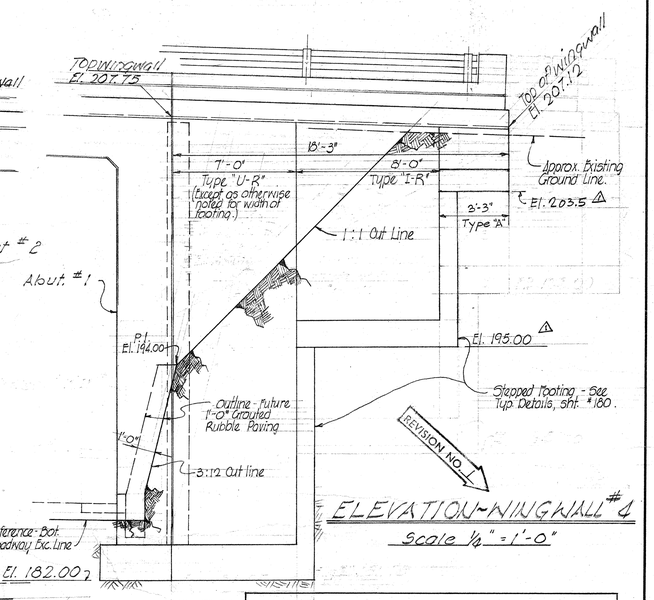
ELEVATION - WING WALL # 2
Scale : 1/2" = 1'-0"



ELEVATION - WING WALL # 1
Scale : 1/4" = 1'-0"



ELEVATION - WING WALL # 3
Scale : 1/2" = 1'-0"



ELEVATION - WING WALL # 4
Scale 1/2" = 1'-0"

Note:
For Wingwall #1, #2, #3 & #4 details & reinf., refer to Retaining Wall Standard Type (Footing on Rock) Sht. # 180

STATE OF HAWAII
DEPARTMENT OF TRANSPORTATION
HIGHWAYS DIVISION

STRUCTURE NO 13
KOKOHEAD AVE. SEPARATION
@ Sta. 108 + 50.62
LUNALILO FREEWAY Proj. No. I-HI-1(4) : 24
Sept. 1962

ORIGINAL PLAN
SURVEY PLOTTED BY
DRAWN BY W.L. Bailey
TRACED BY "
DESIGNED BY T.M. "
QUANTITIES BY "
CHECKED BY O. Sorensen, A.M. "
NOTE BOOK "
No. "
DATE "

This sheet supersedes sheet No. 172.

SHEET No. 811 OF SHEETS

PRINTED ON CLEARPRINT 1000-H

172

FED. ROAD DIST. NO.	STATE	FED. AID PROJ. NO.	FISCAL YEAR	SHEET NO.	TOTAL SHEETS
HAWAII	HAW.	I-HI-1(4)	1963	173-A	217

Revised: June 7, 1963

GENERAL NOTES

DESIGN SPECIFICATIONS:
Design is in accordance with AASHO Standard Specifications for Highway Bridges.

DESIGN LOADS:
H 20 - S16-44 as defined in design specifications.

DESIGN STRESSES:
f'c = 3000 psi
fc = 1200 psi
n = 10
fs = 20,000 psi - tension

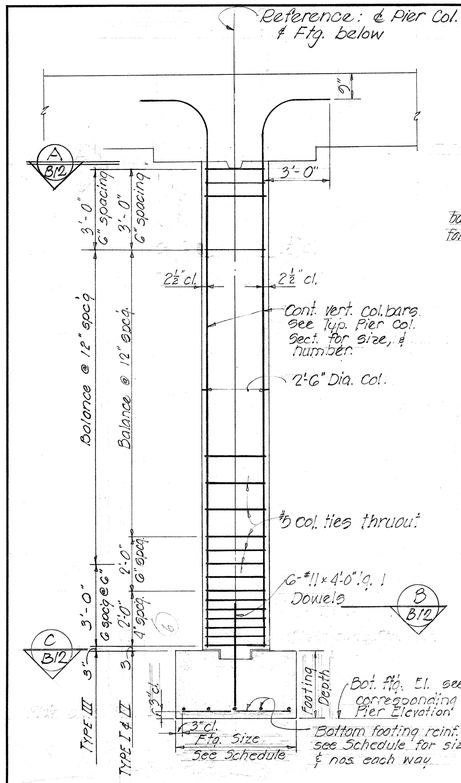
CONCRETE:
1. All concrete shall be Class A-1 unless otherwise noted.
2. Cover for reinforcing bars shall be as follows unless noted otherwise:
   1½" for slabs, stirrups on sides of beams, and walls not exposed to ground.
   2" for formed walls exposed to ground.
   2½" to main reinforcing of columns and beams.
   3" for footings
3. Reinforcing bars shall be detailed in accordance with ACI "Manual of Standard Practice for Detailing Reinforced Concrete Highway Structures" unless otherwise noted.
4. Reinforcing bars shall be securely tied at all intersections and splices and shall be held in place during pouring to maintain their proper locations as shown on plans.

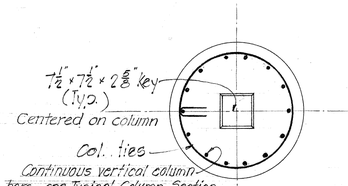
CONSTRUCTION METHODS:
1. No backfill shall be placed behind abutments of rigid frame structures, until concrete in superstructure has reached a strength of 3000 psi. The backfill must then be placed uniformly and simultaneously at each abutment of a rigid frame structure to avoid unequal lateral earth pressure.
2. Sides of footings shall be excavated and poured to neat lines when called for on the plans. For excavation of bottom of footings see Standard Specifications. Over excavation beyond neat lines for sides of footings and the elevations indicated on the plans for the bottom of footings shall be backfilled with a minimum of Class D concrete at the Contractor's expense and as directed by the Engineer.
3. Forms for all exposed surfaces of separation structures including retaining walls (except round columns) shall be plywood. Forms for round columns shall be made of material that results in a smooth finish and true dimensions as shown in the plans.
4. Finish: see Standard Specifications.

CAMBER:
Obtain camber by forming and shoring concrete surfaces above profile grades amount shown in camber diagram.

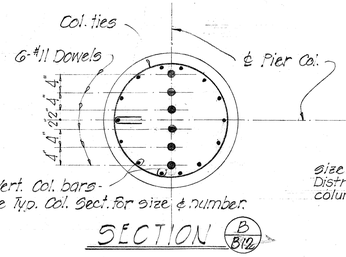
PROTECTION OF PROPERTY:
The contractor shall be solely responsible for the protection of adjacent property and structures from damage due to construction and shall repair any damage at his own expense. He shall conduct his work in such a manner and provide such temporary shoring or other measures as may be necessary to insure the safety of adjacent property.

TYPICAL PIER COLUMN DETAILS

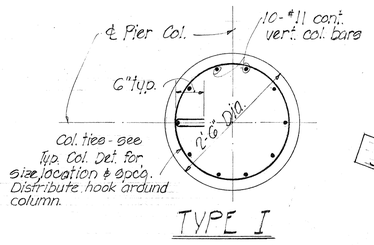




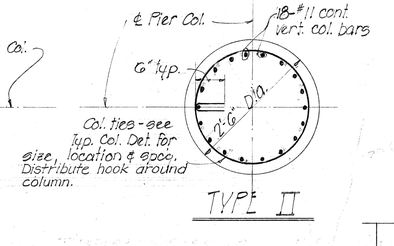
SECTION (A B12)



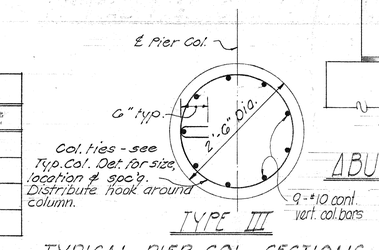
SECTION (B B12)



TYPE I



TYPE II



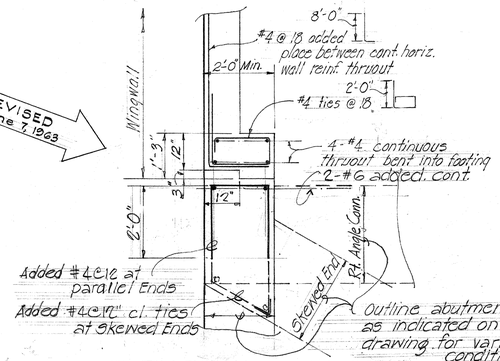
TYPE III

FOOTING SCHEDULE

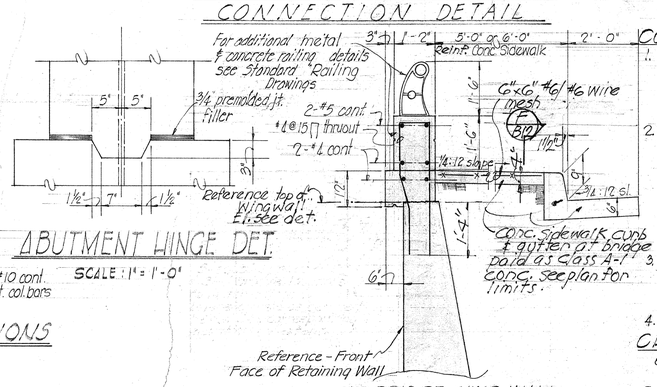
MARK	SIZE	DEPTH	BOTTOM FOOTING REINF.
F-1	5'-0" x 5'-0"	2'-6"	11-#9 each way
F-2	5'-9" x 5'-9"	2'-6"	11-#8 each way

TYPICAL PIER COL. SECTIONS

REVISED June 7, 1963

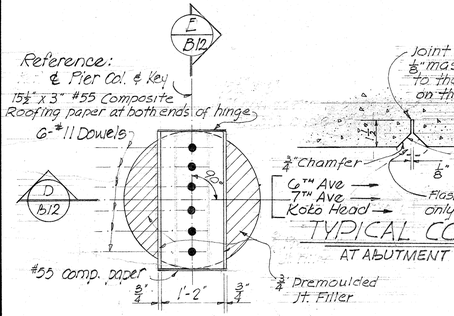


TYPICAL WINGWALL CONNECTION DETAIL

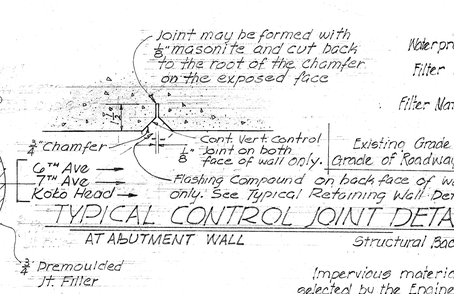


ABUTMENT HINGE DET.
SCALE: 1" = 1'-0"

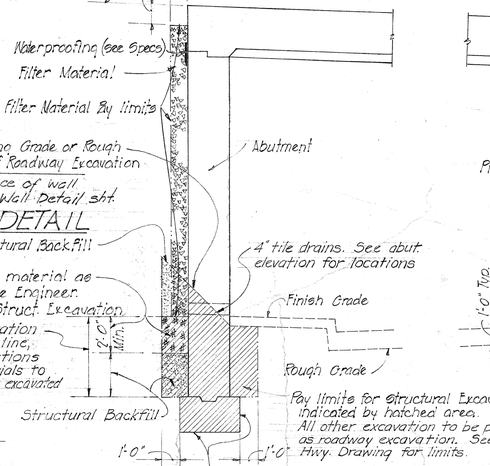
AT BRIDGE WING WALL

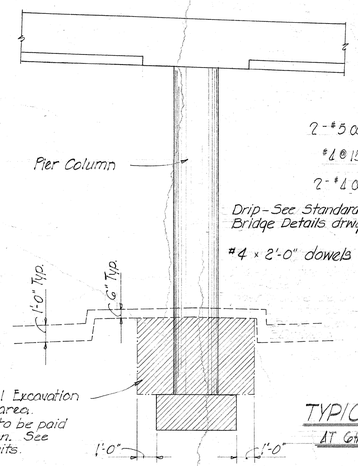


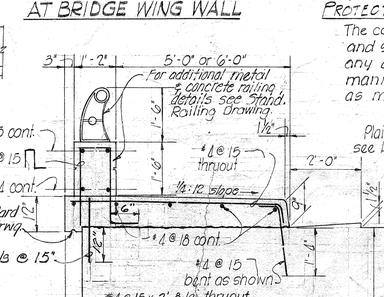
SECTION (C B12)



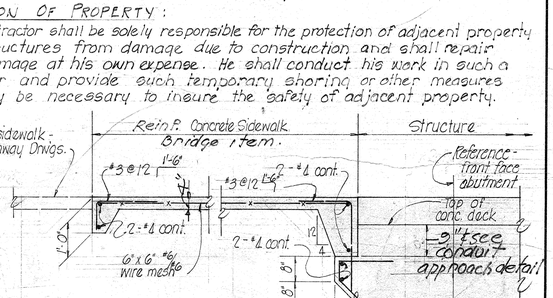
TYPICAL CONTROL JOINT DETAIL
AT ABUTMENT WALL







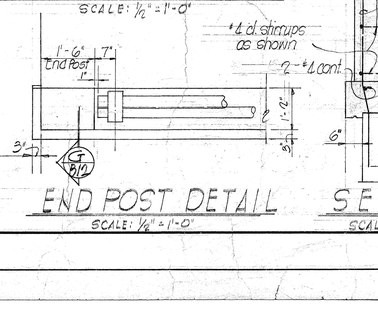
AT FLAT SLAB BRIDGE



SECTION (F B12)
SCALE: ½" = 1'-0"

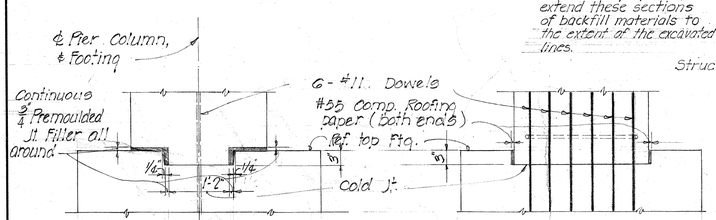
TYPICAL SIDEWALK & RAILING DETAILS

AT 6th, 7th & KOKO HEAD AVENUES ONLY
SCALE: ½" = 1'-0"



END POST DETAIL
SCALE: ½" = 1'-0"

SECTION (G B12)
SCALE: ½" = 1'-0"



SECTION (D B12)

SECTION (E B12)

EXCAVATION AND BACKFILL DETAILS

SHEET No. 173A
SUPERSEDES SHEET No. 173

STATE OF HAWAII
DEPARTMENT OF TRANSPORTATION
HIGHWAYS DIVISION

TYPICAL DETAILS
6TH, 7TH, 10TH & KOKO HEAD AVENUE SEPARATION

LUNALILO FREEWAY Proj. No. I-HI-1(4):24
FEB 1962

SHEET No. B12 OF SHEETS

ORIGINAL PLAN	SURVEY PLOTTED BY	DATE
	DRAWN BY H. Mizumo, D. Bailey	"
	TRACED BY	"
NOTE BOOK	DESIGNED BY C.K.Y. Y.C. S.K.	"
No.	QUANTITIES BY	"
	CHECKED BY C. Yamashita J.T.O.	"

PRINTED ON CLEARPRINT 1000-H

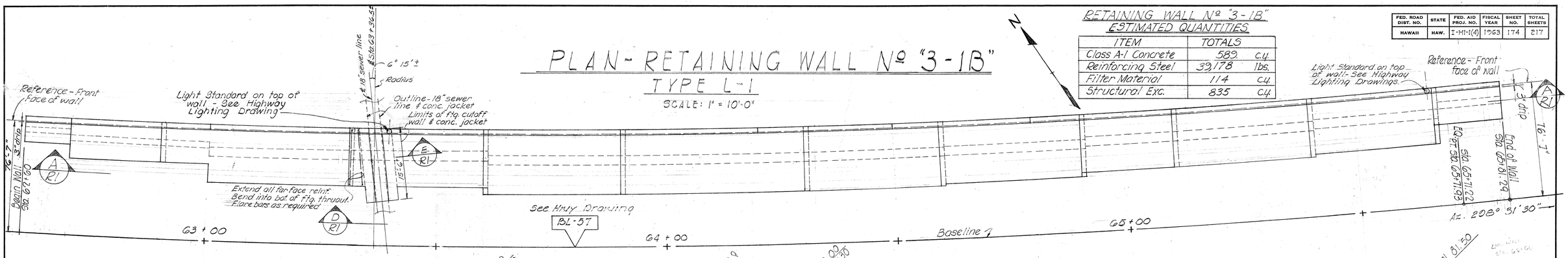
173A

FED. ROAD DIST. NO.	STATE	FED. AID PROJ. NO.	FISCAL YEAR	SHEET NO.	TOTAL SHEETS
HAWAII	HAW.	I-HI-1(4)	1963	174	217

PLAN - RETAINING WALL Nº "3-1B"

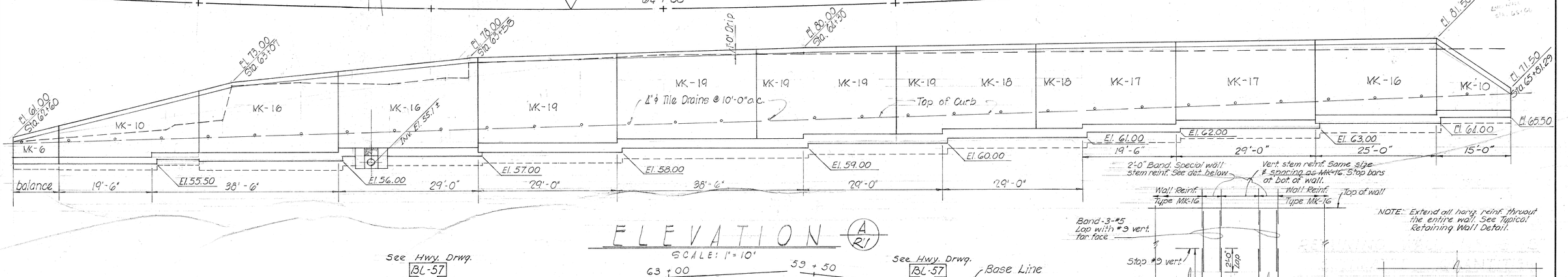
TYPE L-1

SCALE: 1" = 10'-0"



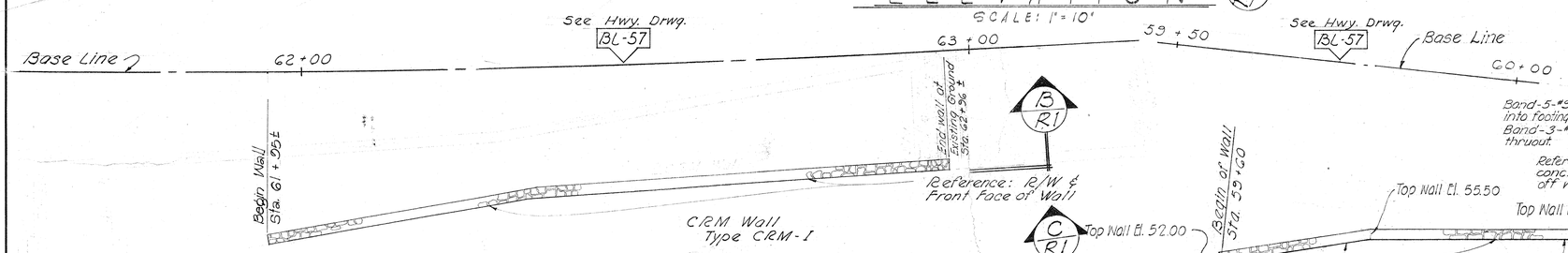
RETAINING WALL Nº "3-1B"
ESTIMATED QUANTITIES

ITEM	TOTALS	
Class A-1 Concrete	589	c.y.
Reinforcing Steel	39,178	lbs.
Filter Material	114	c.y.
Structural Exc.	835	c.y.



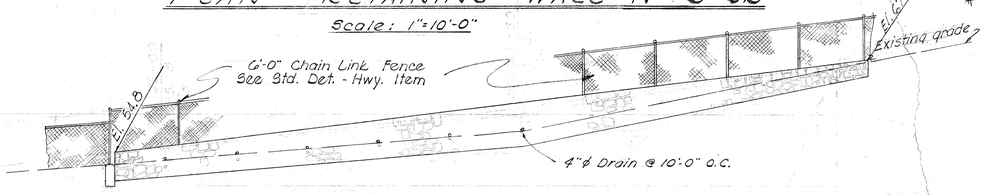
ELEVATION (A/R1)

SCALE: 1" = 10'



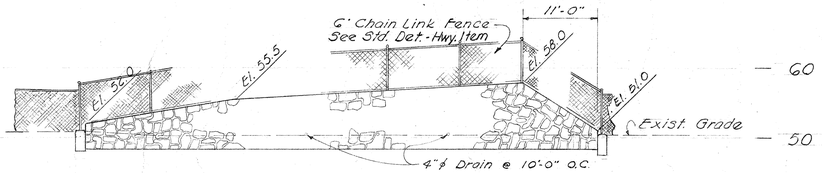
PLAN - RETAINING WALL Nº "3-0B"

Scale: 1"=10'-0"



PLAN - RETAINING WALL Nº "2-0B"

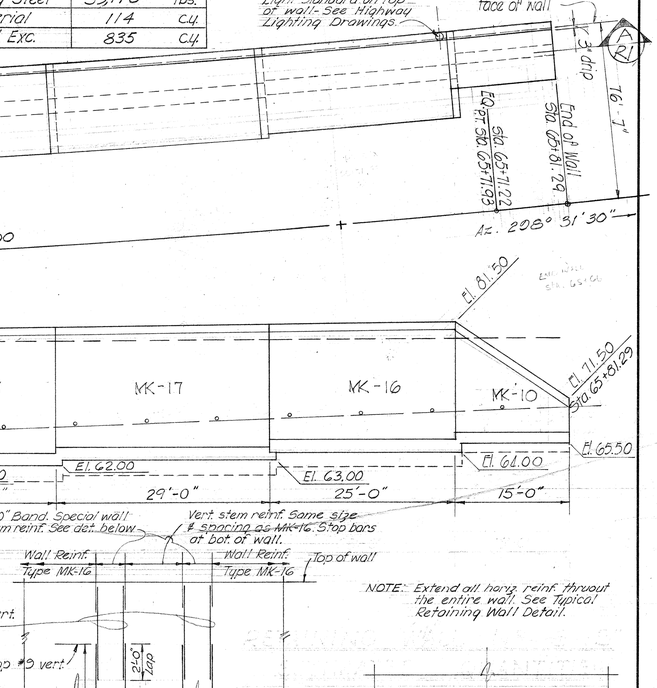
Scale: 1" = 10'-0"



DEVELOPED ELEVATION (C/R1)

Scale: 1" = 10'-0"

NOTE: For concrete retaining wall type L-1 reinforcing detail, refer to retaining wall standard sheet # 179
For typical C.R.M. wall detail, refer to sheet # 179



ELEVATION (D/R1)

Scale: 1/4"=1'-0"

SECTION (E/R1)

Scale 1/4"=1'-0"

RETAINING WALL Nº "3-0B"
ESTIMATED QUANTITIES

ITEM	TOTALS	
C. R. M.	58	c.y.
Structural Exc.	55	c.y.
Filter Material	2	c.y.

ELEVATION (B/R1)

Scale: 1" = 10'-0"

RETAINING WALL Nº "2-0B"
ESTIMATED QUANTITIES

ITEM	TOTALS	
C. R. M.	52	c.y.
Structural Exc.	33	c.y.
Filter Material	2	c.y.

ORIGINAL PLAN	SURVEY PLOTTED BY	DATE
	DRAWN BY J. Eskuri	"
	TRACED BY	"
NOTE BOOK	DESIGNED BY T. M.	"
	QUANTITIES BY P. Miller, J.T.C.	"
No.	CHECKED BY P. Miller, J.T.C.	"

STATE OF HAWAII
DEPARTMENT OF TRANSPORTATION
HIGHWAYS DIVISION

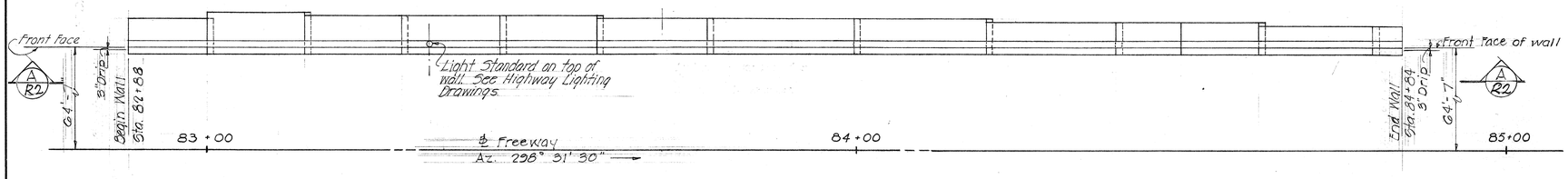
RETAINING WALLS
Nº's "2-0B", "3-1B" & "3-0B"

LUNALILO FREEWAY (Proj. No. I-HI-1(4):24
SEPTEMBER 1962

SHEET No. R/ OF SHEETS

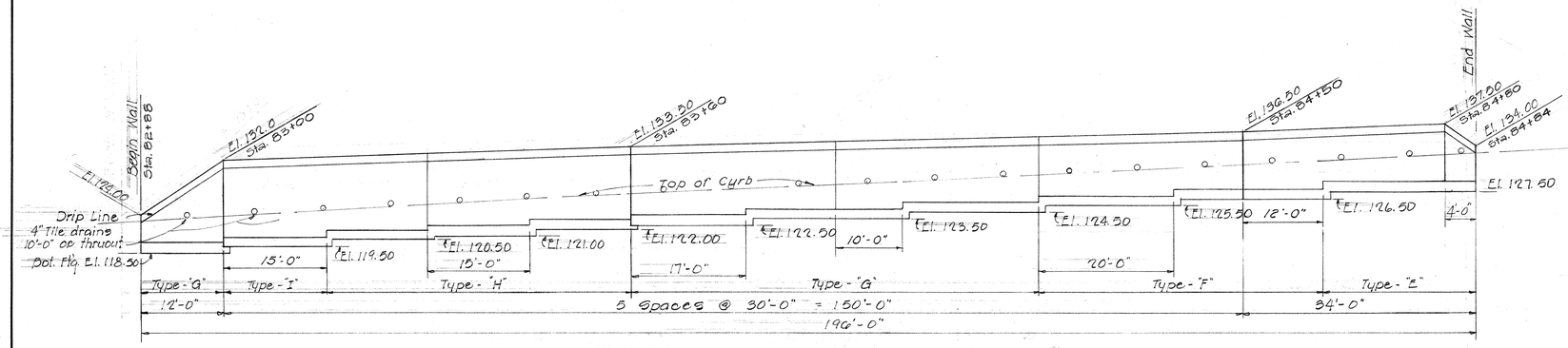
PRINTED ON CLEARPRINT 1000-H

FED. ROAD DIST. NO.	STATE	FED. AID PROJ. NO.	FISCAL YEAR	SHEET NO.	TOTAL SHEETS
HAWAII	HAW.	I-HI-1(4)	1963	175	217

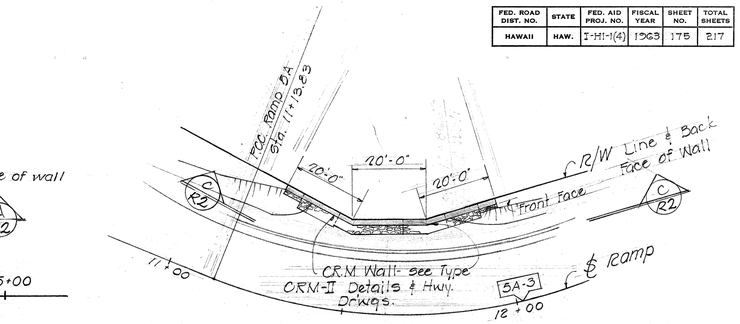


LAYOUT PLAN - RETAINING WALL Nº "7-1B" Scale: 1" = 10'-0"

TYPE I (FOOTING ON ROCK) SEE SCHEDULE

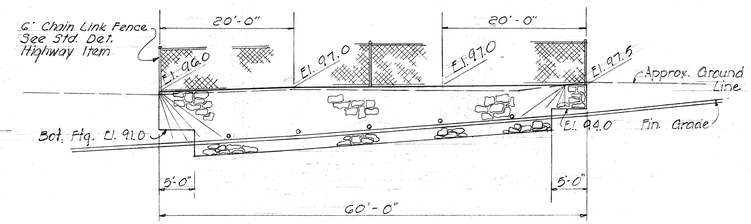


ELEVATION (A R2)

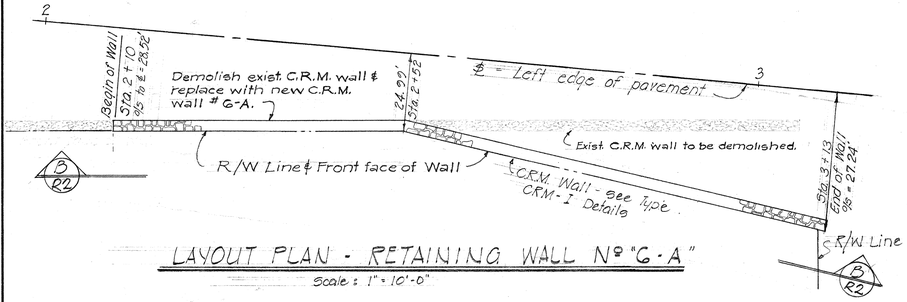


LAYOUT PLAN - RETAINING WALL Nº "5-A"

scale: 1" = 20'-0"

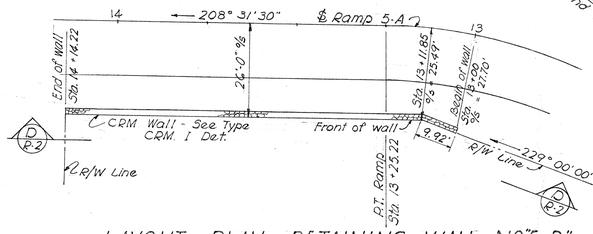


DEVELOPED ELEVATION (C R2)



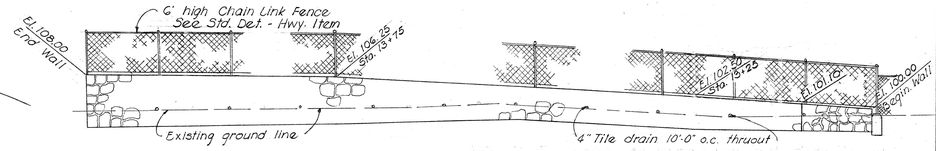
LAYOUT PLAN - RETAINING WALL Nº "G-A"

Scale: 1" = 10'-0"



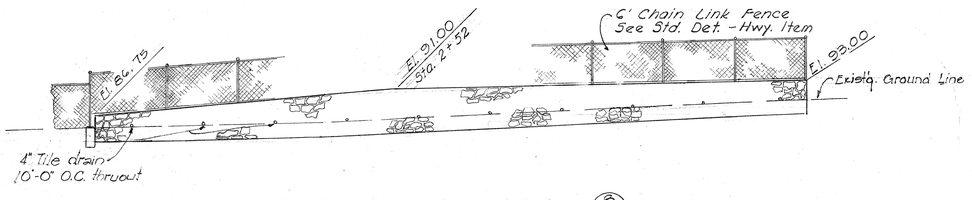
LAYOUT PLAN - RETAINING WALL Nº "5-B"

Scale: 1" = 20'-0"



DEVELOPED ELEVATION (D R2)

Scale: 1" = 10'-0"



DEVELOPED ELEVATION (B R2)

ESTIMATED QUANTITIES

ITEM	RETAINING WALL Nº "5-A"	RETAINING WALL Nº "5-B"	RETAINING WALL Nº "G-A"	RETAINING WALL Nº "7-1B"
Class A-1 Concrete				132 c.y.
Reinforcing Steel				8,466 lbs.
Filter Material	2 c.y.	3 c.y.	3 c.y.	36 c.y.
C. R. M.	44 c.y.	51 c.y.	41 c.y.	
Structural Exc.	27 c.y.	49 c.y.	37 c.y.	334 c.y.

NOTE:

For concrete retaining walls and reinforcement, refer to retaining wall standard sheet # 180.

For typical C.R.M. wall details, refer to sheet # 179.

STATE OF HAWAII
DEPARTMENT OF TRANSPORTATION
HIGHWAYS DIVISION

RETAINING WALLS
Nº's "5-A", "5-B", "G-A" & "7-1B"

LUNALILO FRWY. Proj No. I-HI-1(4) 24
1962

SHEET No. R2 OF SHEETS

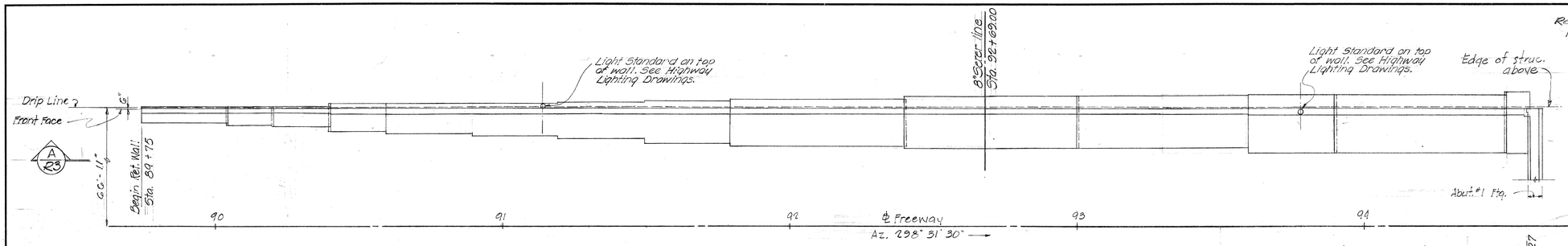
ORIGINAL PLAN		DATE
	SURVEY PLOTTED BY	
	DRAWN BY	" "
	TRACED BY	" "
NOTE BOOK	DESIGNED BY	" "
No.	QUANTITIES BY	" "
	CHECKED BY	

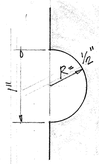
PRINTED ON CLEARPRINT 1000-H

175

FED. ROAD DIST. NO.	STATE	FED. AID PROJ. NO.	FISCAL YEAR	SHEET NO.	TOTAL SHEETS
HAWAII	HAW.	I-HI-1(4)	1963	176	217

Revision No. 1 - Add ½" Horiz. Groove in Ret. Wall
Date: 11/4/62



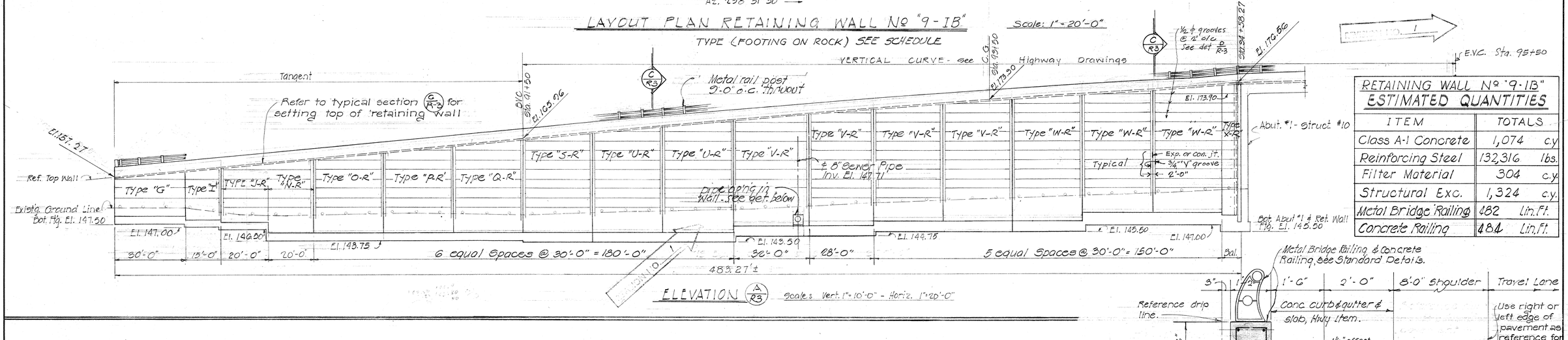


½ ℄ GROOVE DET. (D R-3)

LAYOUT PLAN RETAINING WALL No "9-1B"

TYPE (FOOTING ON ROCK) SEE SCHEDULE

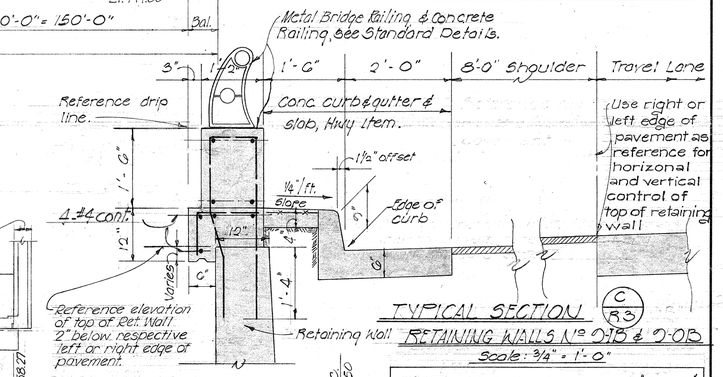
Scale: 1"=20'-0"



ELEVATION (A R3) Scale: Vert. 1"=10'-0" - Horiz. 1"=20'-0"

RETAINING WALL No "9-1B" ESTIMATED QUANTITIES

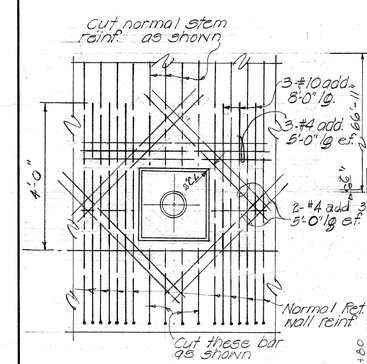
ITEM	TOTALS
Class A-1 Concrete	1,074 c.y.
Reinforcing Steel	132,316 lbs.
Filter Material	304 c.y.
Structural Exc.	1,324 c.y.
Metal Bridge Railing	482 Lin. Ft.
Concrete Railing	484 Lin. Ft.



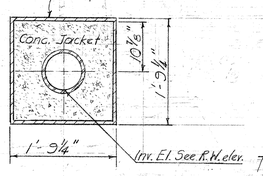
TYPICAL SECTION (C R3)

RETAINING WALLS No 9-1B & 9-0B

Scale: ¾" = 1'-0"



TYP. ELEV. - REINF. PIPE OPENING scale: ½"=1'-0"

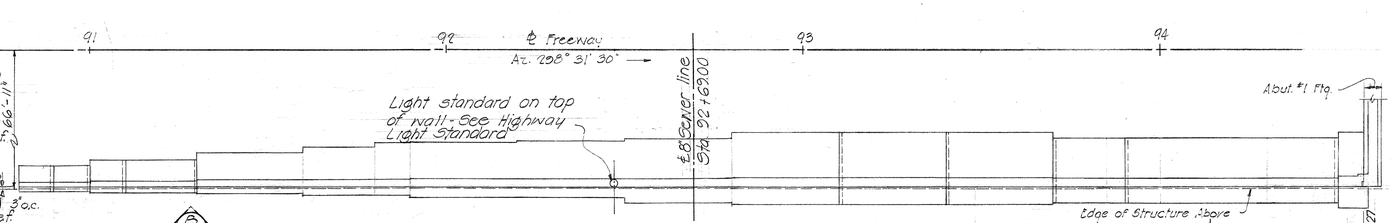


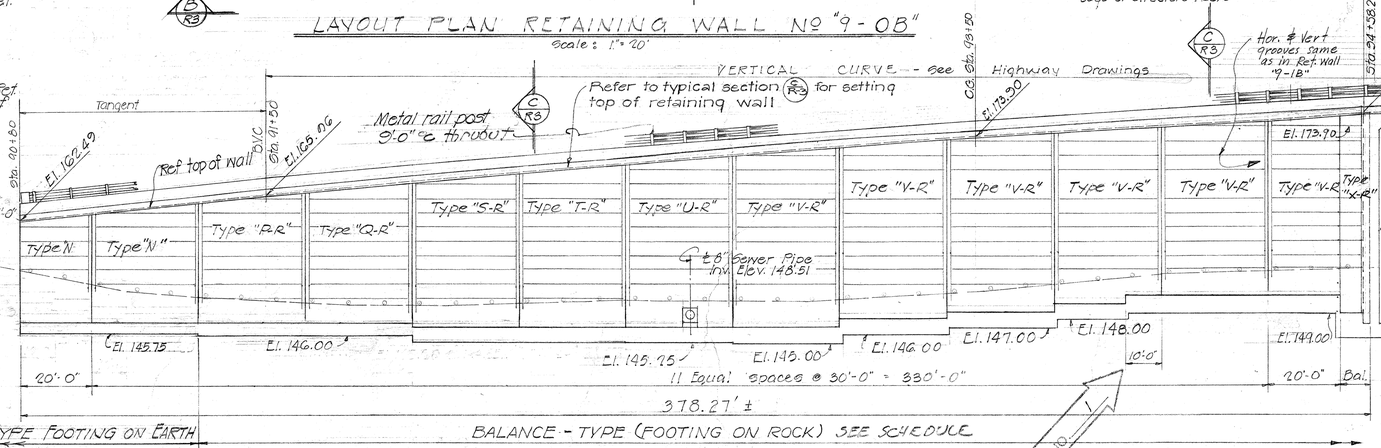
TYP. PIPE OPEN'G DET

Scale: ¾"=1'-0"

LAYOUT PLAN RETAINING WALL No "9-0B"

Scale: 1"=20'





ELEVATION (B R3) Scale: Vert. 1"=10'-0" - Horiz. 1"=20'-0"

RETAINING WALL No "9-0B" ESTIMATED QUANTITIES

ITEM	TOTALS
Class A-1 Concrete	851 c.y.
Reinforcing Steel	107,365 lbs.
Filter Material	251 c.y.
Structural Exc.	907 c.y.
Metal Bridge Railing	377 Lin. Ft.
Concrete Railing	379 Lin. Ft.

NOTE:
For concrete retaining wall details & reinforcement, refer to retaining wall standard sheet #180

STATE OF HAWAII
DEPARTMENT OF TRANSPORTATION
HIGHWAYS DIVISION

RETAINING WALLS Nos "9-1B", "9-0B"

LUNALILO FREEWAY Proj. No. I-HI-1(4):24

JUNE 1962

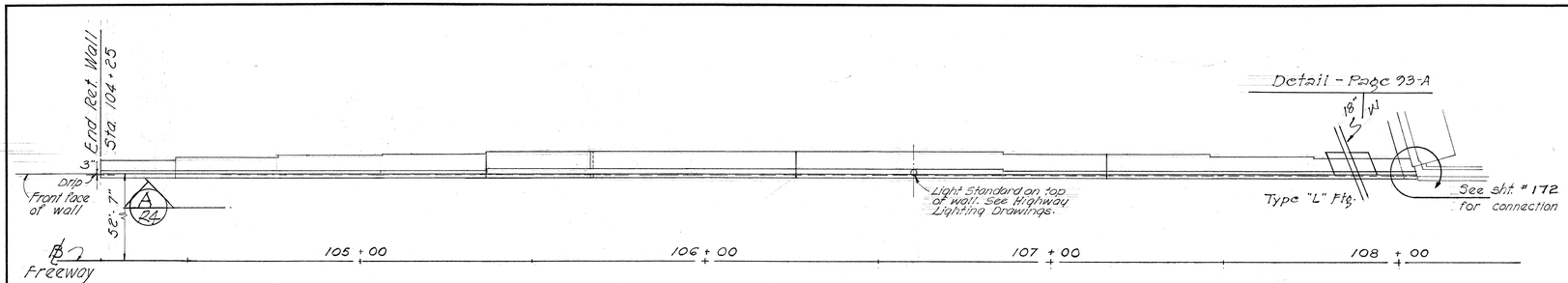
SHEET No. R3 OF SHEETS

ORIGINAL PLAN	SURVEY PLOTTED BY	DATE
	DRAWN BY	"
	TRACED BY	"
NOTE BOOK	DESIGNED BY	"
No.	QUANTITIES BY	"
	CHECKED BY	"

PRINTED ON CLEARPRINT 1000-H

176

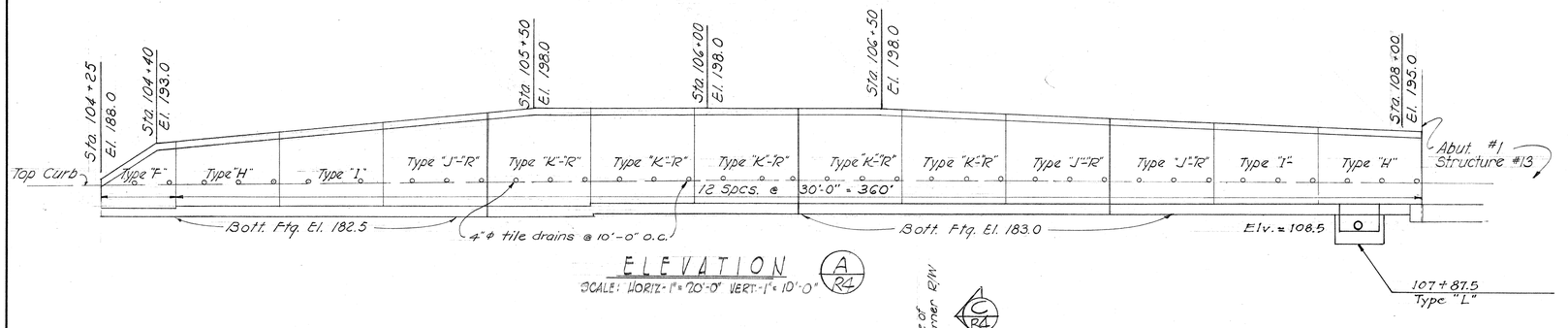
FED. ROAD DIST. NO.	STATE	FED. AID PROJ. NO.	FISCAL YEAR	SHEET NO.	TOTAL SHEETS
HAWAII	HAW.	I-HI-1(4)	1963	177	217



LAYOUT PLAN – RETAINING WALL Nº "12-1B"

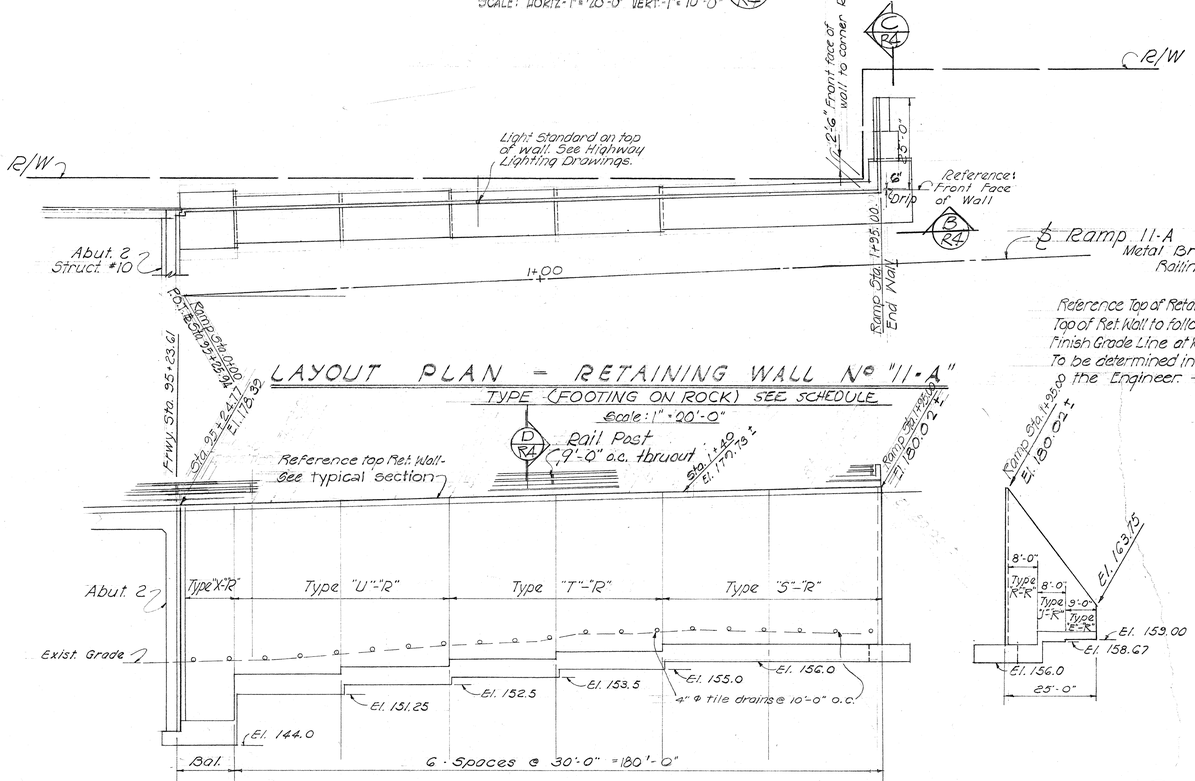
TYPE (FOOTING ON ROCK) SEE SCHEDULE

Scale: 1"=20'-0"



ELEVATION

SCALE: HORIZ.-1"=20'-0" VERT.-1"=10'-0"



ELEVATION

Vert. - 1"=10'-0" Horiz. - 1"=20'-0"

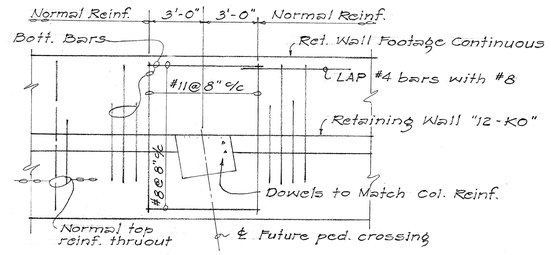
ELEVATION

Vert. 1"=10'-0" Horiz. 1"=20'-0"

RETAINING WALL Nº "12-1B"

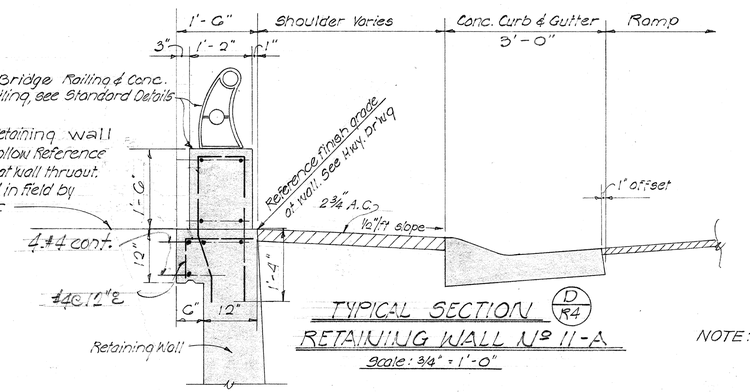
ESTIMATED QUANTITIES

ITEM	TOTALS	
Class A-1 Concrete	343	c.y.
Reinforcing Steel	24,777	lbs.
Filter Material	107	c.y.
Structural Exc.	724	c.y.



PLAN-RETAIN'G WALL FOOT'G REINF. AT COLUMN Nº. 20 - RETAINING WALL Nº. "12-KO"

"AS BUILT"



TYPICAL SECTION RETAINING WALL Nº 11-A

D R4

Scale: 3/4" = 1'-0"

NOTE: For concrete retaining wall details and reinforcement, refer to retaining wall standard sheet # 180.

RETAINING WALL Nº "11-A"

ESTIMATED QUANTITIES

ITEM	TOTALS	
Class A-1 Concrete	501	c.y.
Reinforcing Steel	63,168	lbs.
Filter Material	151	c.y.
Structural Exc.	565	c.y.
Metal Bridge Railing	194	Lin. Ft
Concrete Railing	195	Lin. Ft.

STATE OF HAWAII
DEPARTMENT OF TRANSPORTATION
HIGHWAYS DIVISION

RETAINING WALLS Nº"11-A" & Nº "12-1B"

LUNALILO FREEWAY PROJ. Nº I-HI-1(4)24

JUNE 1962

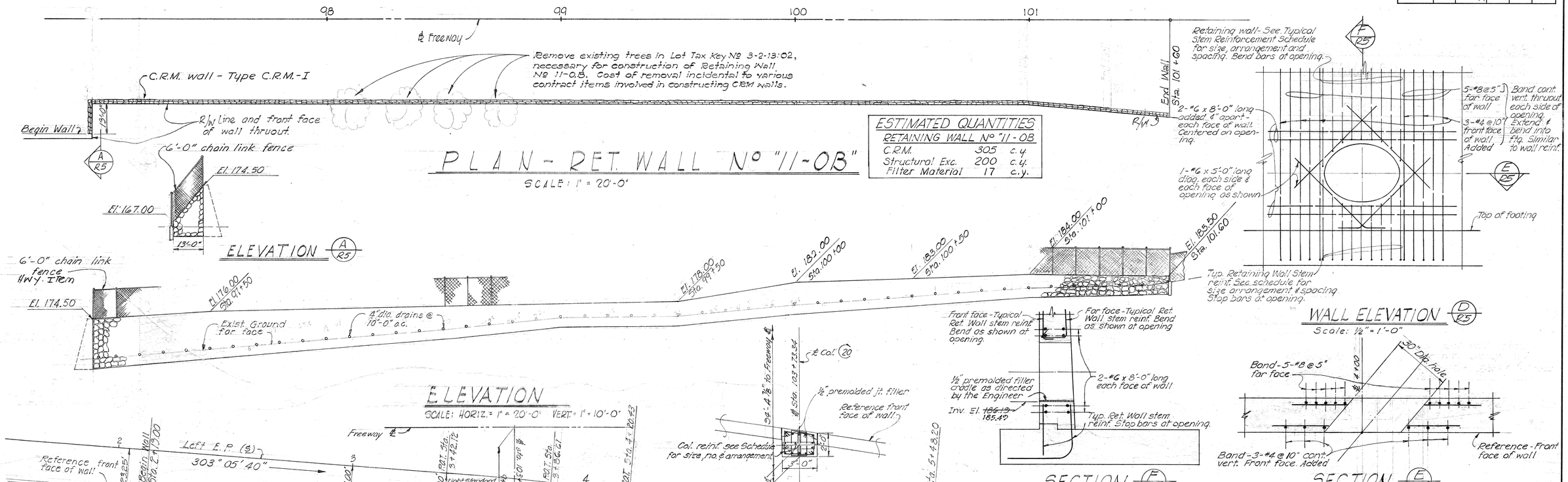
SHEET No. R4 OF SHEETS

ORIGINAL PLAN	SURVEY PLOTTED BY	DATE
	DRAWN BY M.H. 11/23/1961	
	TRACED BY " "	
	DESIGNED BY T.M.	
NOTE BOOK	QUANTITIES BY M.H., W.L.B.	
No.	CHECKED BY J. FUKUSHIMA	

PRINTED ON CLEARPRINT 1000-H

177

FED. ROAD DIST. NO.	STATE	FED. AID PROJ. NO.	FISCAL YEAR	SHEET NO.	TOTAL SHEETS
HAWAII	HAW.	I-HI-1(4)	1963	178	217



RETAINING WALL № "12 K-0"

ESTIMATED QUANTITIES

ITEM	TOTALS	
Class A-1 Concrete	400	c.y
Reinforcing Steel	29,500	lbs.
Filter Material	120	c.y.
Structural Exc.	788	c.y.

NOTE:
For concrete retaining wall details and reinforcement refer to retaining wall standard sheets # 179 & 180

For typical C.R.M. wall detail, refer to sheet # 179.

STATE OF HAWAII
DEPARTMENT OF TRANSPORTATION
HIGHWAYS DIVISION

RETAINING WALLS № "11-0B" & № "12-K0"

LUNALILO FREEWAY Proj. No. I-HI-1(4):24

JUNE 1962

SHEET No. R5 OF SHEETS

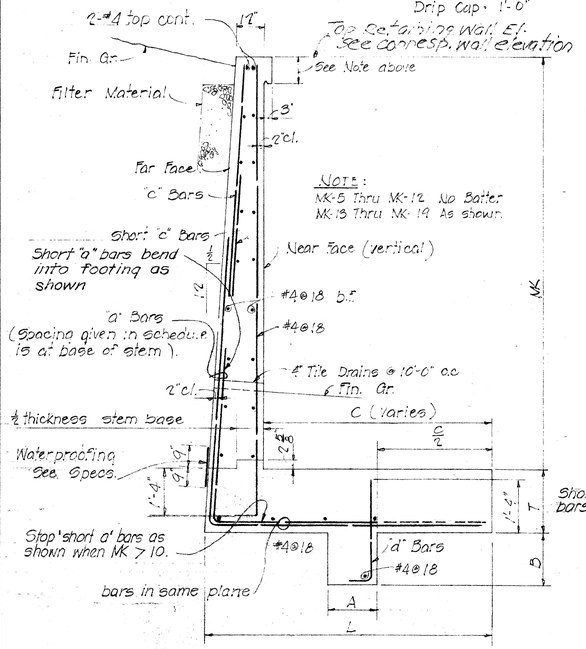
ORIGINAL PLAN	SURVEY PLOTTED BY	DATE
	DRAWN BY W.M.F.	"
	TRACED BY " "	"
	DESIGNED BY T.M.	"
NOTE BOOK	QUANTITIES BY J.E.	M.H.T.O.
No.	CHECKED BY Yamashita	M.H.T.O.

PRINTED ON CLEARPRINT 1000-H

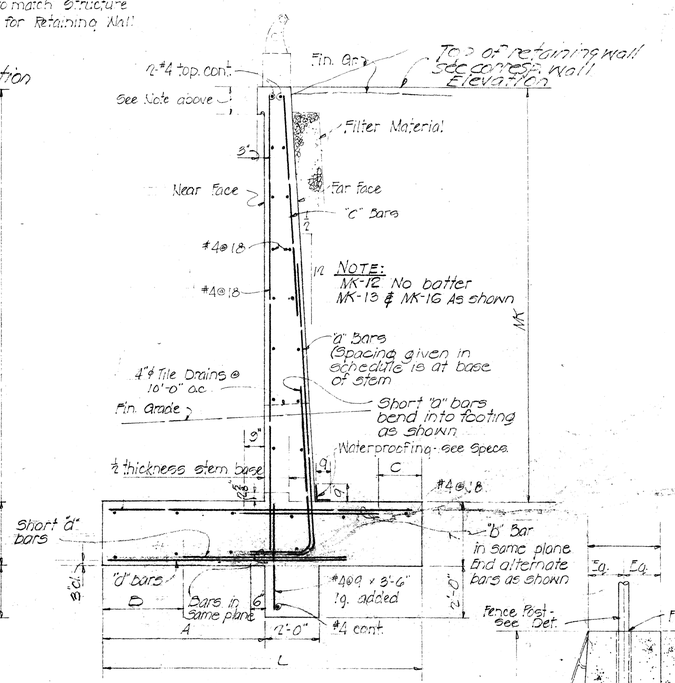
178

FED. ROAD DIST. NO.	STATE	FED. AID PROJ. NO.	FISCAL YEAR	SHEET NO.	TOTAL SHEETS
HAWAII	HAW.	I-HI-1(4)	1963	179	217

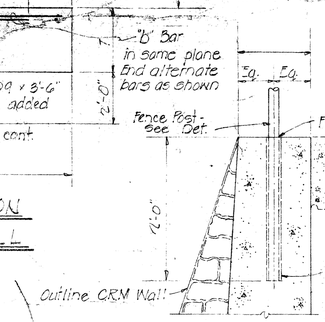
NOTE:
Height of Drip Cap varies for Wing Walls pour to match Structure Drip Cap. Height for Retaining Wall Drip Cap, 1'-0"



TYPICAL SECTION
TYPE "L-1" WALL



TYPICAL SECTION
TYPE "L-2" WALL



CHAIN LINK FENCE POST DETAIL

TYPE "L-1" WALL SCHEDULE

	MK	6	7	8	9	10	11	12	13	14	15	16	17	18	19
***	L	5'-6"	6'-6"	7'-6"	8'-0"	8'-6"	9'-6"	10'-0"	10'-6"	11'-0"	12'-0"	12'-6"	13'-6"	14'-0"	15'0"
	T	18"	18"	18"	18"	18"	18"	18"	18"	18"	20"	22"	24"	24"	26"
	A	14"	14"	14"	14"	16"	18"	20"	20"	20"	24"	24"	24"	24"	26"
	B	14"	14"	14"	14"	16"	18"	18"	20"	20"	24"	24"	26"	26"	28"
*	"c" Bars	—	—	—	—	—	#4	#4	#4	#4	#4	#4	#4	#4	#5
**	"a" Bars	#4@12"	#3@6"	#4@6"	#4@5½"	#4@5½"	#5@5"	#6@6"	#6@6"	#6@6"	#6@6"	#6@5"	#7@6"	#7@5"	#8@6
	"d" Bars	#3@12"	#3@12"	#3@12"	#3@10	#4@12"	#4@12"	#4@12"	#4@12"	#4@12"	#4@11"	#4@10"	#5@12"	#5@10"	#6@10

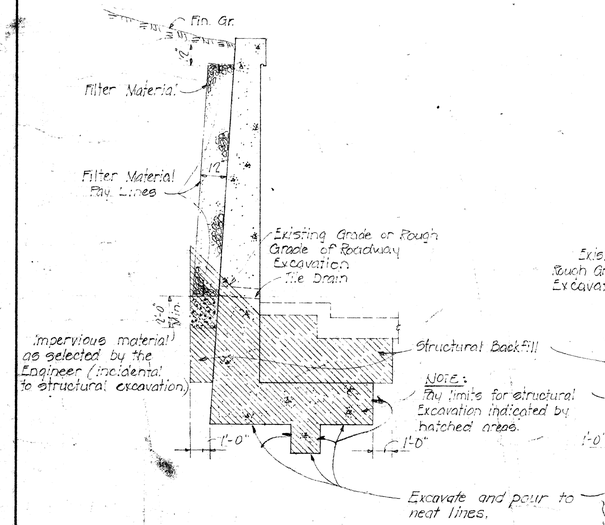
TYPE "L-2" WALL SCHEDULE

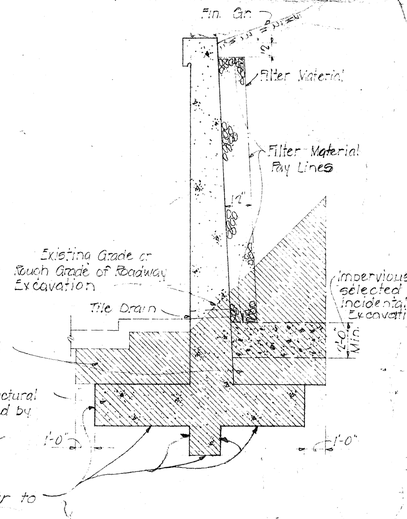
	MK	12	13	14	15	16	17
***	L	8'-0"	9'-0"			11'-0"	
	T	18"	18"			21"	
	A	2'-9"	4'-3"			5'-2"	
	B	—	2'-6"			3'-0"	
	C	2'-0"	12"			2'-0"	
**	"a" Bars	#6@6"	#8@8"			#6@5"	
	"b" Bars	#7@9"	#5@8"			#7@9"	
*	"c" Bars	#4	#4			#4	
	"d" Bars	#6@6"	#8@16"			#8@12"	
	Short "d" Bars	—	#8@16x4.5			#8@12", 5.0	

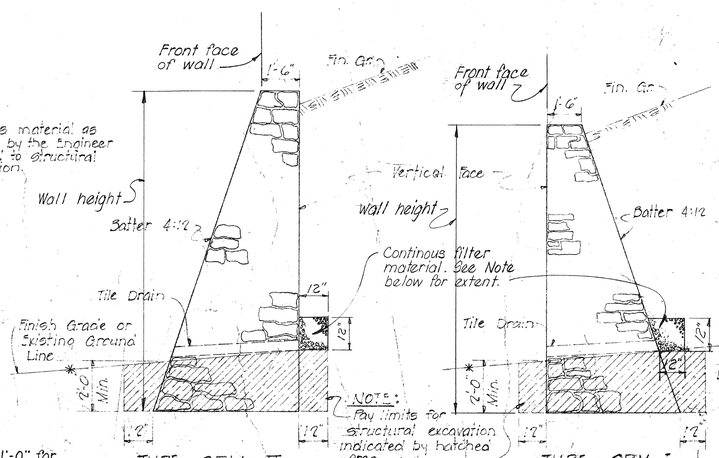
* See vertical reinforcing steel arrangement on sheet # 180 for reinforcing bar length and arrangement.

** See vertical reinforcing steel arrangement on sheet # 180 for length, arrangement and spacing of combined "a" and short "a" bars.

*** In locating vertical reinforcing steel arrangement, MK numbers as indicated on the schedule refer to the corresponding "h" as indicated on sheet # 180.





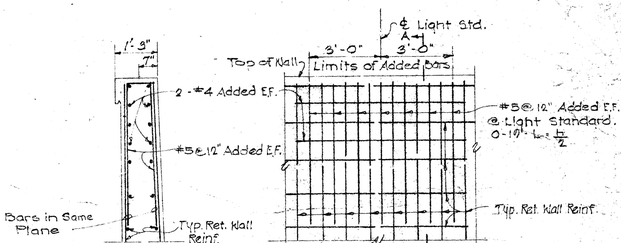


* Use minimum 1'-0" for wall heights less than 5'-0"

TYPE CRM-II TYPE CRM-I

TYPICAL CRM WALL SECTION

NOTE:
Filter material behind CRM Walls shall be place for all wall heights greater than 5'-0".



TYPICAL DETAIL SHOWING ADDED WALL REINF. AT LIGHT STANDARD

STATE OF HAWAII
DEPARTMENT OF TRANSPORTATION
HIGHWAYS DIVISION

STANDARD RETAINING WALL DETAILS-TYPES "L-1", "L-2", "CRM-I", CRM-II.

LUNALILO FREEWAY Proj. No. I-HI-1(4)-24

SEPT. 1962

SHEET No. 3-1 OF SHEETS

ORIGINAL PLAN	SURVEY PLOTTED BY	DATE
	DRAWN BY	"
	TRACED BY	"
NOTE BOOK	DESIGNED BY	"
No.	QUANTITIES BY	"
	CHECKED BY E. Manshina	3-1-62

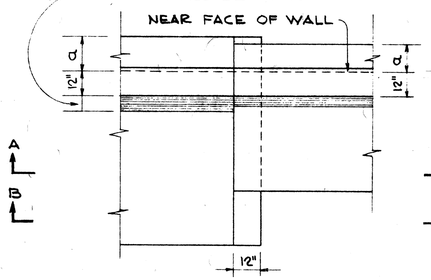
PRINTED ON CLEARPRINT 1000-H

179

FED. ROAD DIST. NO.	STATE	FED. AID PROJ. NO.	FISCAL YEAR	SHEET NO.	TOTAL SHEETS
HAWAII	HAWII	I-HI-1(4)	1963	180	217

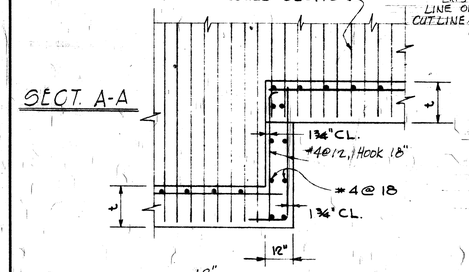
BATTERED WALL VARIES, SEE WALL SECTION

NEAR FACE OF WALL

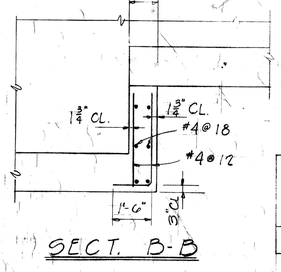


PLAN

"a" BARS BENT INTO FTG, SEE WALL SECTION



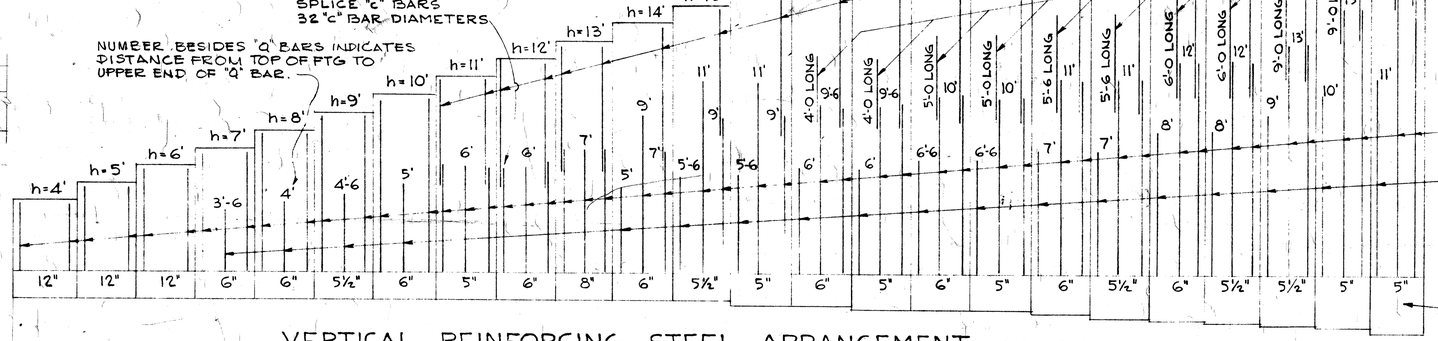
SECT. A-A



SECT. B-B

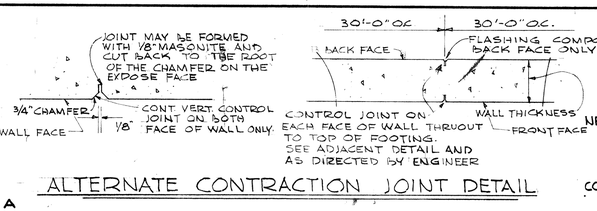
STEPPED FTG. DET.

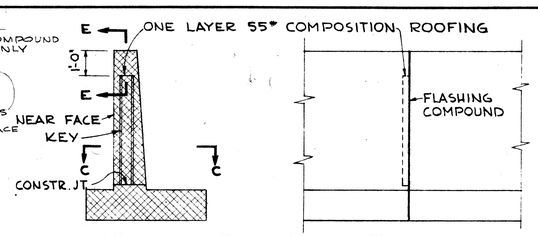
SCALE: 3/8" = 1'-0"



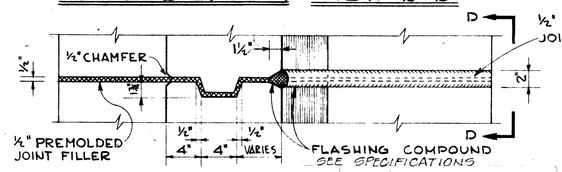
VERTICAL REINFORCING STEEL ARRANGEMENT NO SCALE.

ALTERNATE CONTRACTION JOINT DETAIL

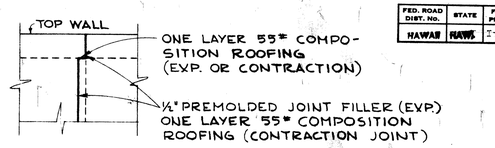




JOINT ELEVATION VIEW D-D



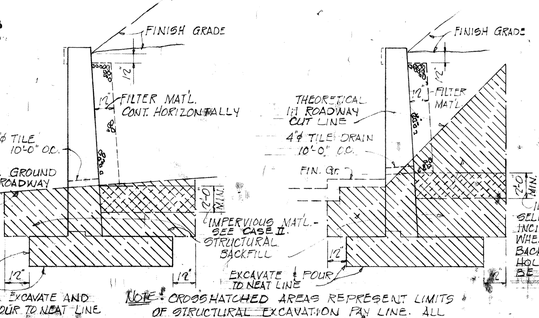
(SPACING OF JOINTS)
CONTRACTION JOINT - 30'-0" MAX.
EXPANSION JOINT - 90'-0" MAX.



SECT. E-E

NOTE:

CONTRACTION JOINT IS SIMILAR TO EXPANSION JOINT EXCEPT THAT ONE LAYER OF 55# COMPOSITION ROOFING SHALL BE USED IN PLACE OF PREMOLDED JOINT FILLER AND THE JOINT SHALL EXTEND THRU THE STEM ONLY.



Note: CROSSHATCHED AREAS REPRESENT LIMITS OF STRUCTURAL EXCAVATION FOR LINE. ALL OTHER EXCAVATION SHALL BE PAID AS ROADWAY EXCAVATION.

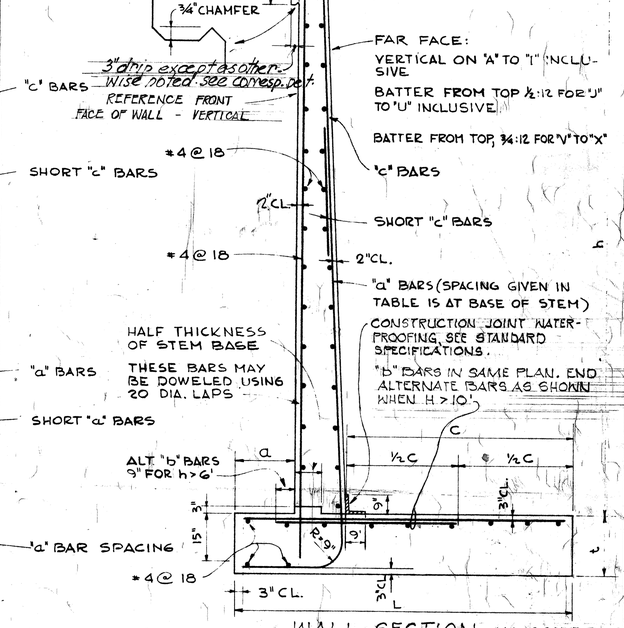
CASE I CASE II

STRUC. EXC. & DRAINAGE DETAILS NO SCALE.

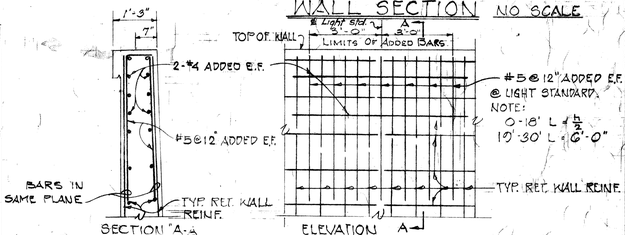
SECTION C-C

TYPICAL EXPANSION JOINT DETAIL NO SCALE

NOTE: CONTRACTION JOINT SEE NOTE ABOVE



WALL SECTION NO SCALE



TYPICAL ADDED REINF AT LIGHT STANDARD BASE

TABLE OF DIMENSIONS AND REINFORCING STEEL

MAXIMUM h	4'	5'	6'	7'	8'	9'	10'	11'	12'	13'	14'	15'	16'	17'	18'	19'	20'	21'	22'	23'	24'	26'	28'	30'
"a" BARS	#3@12	#3@12	#4@12	#3@6	#4@6	#4@5½	#5@6	#5@5	#6@6	#6@8	#6@6	#6@5½	#6@5	#7@6	#7@5	#8@6	#8@5	#9@6	#9@5½	#10@6	#10@5½	#10@5½	#10@5	#11@5
"c" BARS	—	—	—	—	—	—	—	#4	#4	#4	#4	#4	#4	#4	#4	#5	#5	#6	#6	#7	#7	#7	#7	#7
TYPE (FTG. ON EARTH)	A	B	C	D	E	F	G	H	I	J	K	L	M	N	O	P	Q	R	S	T	U	V	W	X
a	6"	6"	6"	12"	12"	12"	12"	12"	12"	12"	15"	18"	21"	24"	24"	24"	27"	30"	33".	36'	39'	54"	60"	72"
L	2.5'	3.0'	3.5'	4.0'	4.5'	5.0'	5.5'	6.0'	6.5'	7.0'	7.75'	8.25'	9.0'	9.75'	10.5'	11.5'	12.5'	13.5'	14.5'	15.25'	16.0'	18.0'	20.0'	21.0'
t	14"	14"	14"	14"	14"	14"	14"	18"	18"	18"	18"	18"	21"	21"	24"	24"	24"	27"	30"	31"	33"	36"	39"	42"
"b" BARS	#3@12	#3@12	#3@12	#3@12	#3@12	#4@11	#5@9	#5@10	#5@6	#6@8	#6@6	#6@5½	#6@5	#7@6	#7@5	#9@6	#9@5	#10@6	#10@5½	#11@6	#11@5½	#11@5½	#11@5	#11@5

TYPE (FTG. ON ROCK)	A	B	C	D	E	F	G	H	I	J-R	K-R	L-R	M-R	N-R	O-R	P-R	Q-R	R-R	S-R	T-R	U-R	V-R	W-R	X-R
a	6"	6"	6"	12"	12"	12"	12"	12"	12"	12"	15"	18"	21"	21"	21"	21"	24"	27"	30"	33"	36"	42"	48"	54"
L	2.5'	3.0'	3.5'	4.0'	4.5'	5.0'	5.5'	6.0'	6.5'	6.75'	7.25'	7.75'	8.50'	9.25	10.00'	10.50	11.00	11.50	12.00	12.50	13.00	14.00	15.00	16.00
t	14"	14"	14"	14"	14"	14"	14"	18"	18"	18"	18"	18"	18"	18"	18"	21"	21"	21"	24"	24"	24"	27"	30"	36"
"b" BARS	#3@12	#3@12	#3@12	#3@12	#3@12	#4@11	#5@9	#5@10	#5@6	#6@8	#6@6	#6@5½	#6@5	#7@6	#7@5	#9@6	#9@5	#10@6	#9@5½	#10@6	#10@5½	#10@5½	#10@5	#10@6

GENERAL NOTES

FENCE POST INSERT DETAIL TO BE SAME AS SHOWN ON "L" TYPE WALL DETAILS.
EXCEPT WHERE DETAILED OTHERWISE IN THE PLANS ALL DETAIL ON THIS SHEET GOVERN.

DEPARTMENT OF TRANSPORTATION
DIVISION OF HIGHWAYS
STATE OF HAWAII

STANDARD RETAINING WALL DETAIL TYPE "T-1"

LUNALILO FREEWAY PROJ. No. I-HI-1(4)-24

SHEET No. 82 OF SHEETS

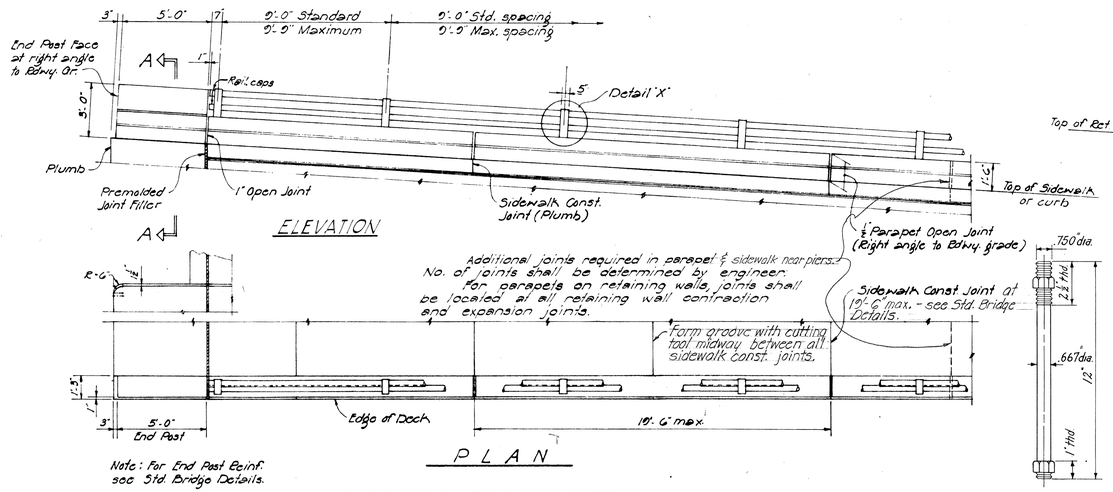
ORIGINAL PLAN	SURVEY PLOTTED BY: M.O.	DATE: 5/15/58
	DESIGN BY: P.D.	5/30/58
	DRAWN BY: M.O.	
	TRACED BY:	
NOTE BOOK	DESIGN BY:	
No.	QUANTITIES CHECKED BY: E.E.	
	CHECKED BY: E.E. & K.H.F.	

PRINTED ON DIEPO 100OH CLEARPRINT

1 S 057

FED. ROAD DIST. No.	STATE	FED. AID PROJ. No.	FISCAL YEAR	SHEET No.	TOTAL SHEETS
HAWAII	HAW	I-HI-1(4)	1963	181	217

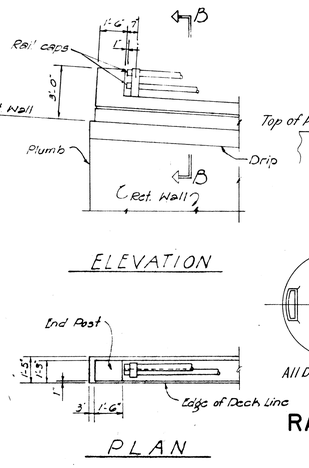
May '59
June '60
Sept '60
Jan. '62



Note: For End Post Reinf. see Std. Bridge Details.

ALUMINUM RAILING DETAIL

Scale - 1/4" = 1'-0"

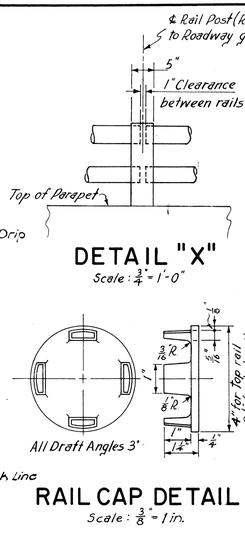


ANCHOR BOLT DETAIL

Scale: 3" = 1'-0"

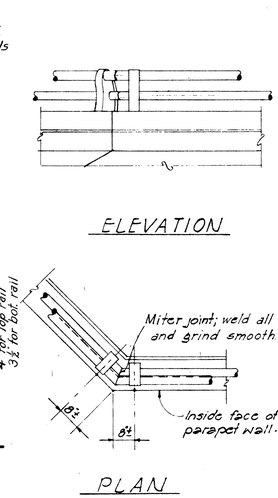
TREATMENT OF RAILING ON RETAINING WALL

Scale - 1/4" = 1'-0"

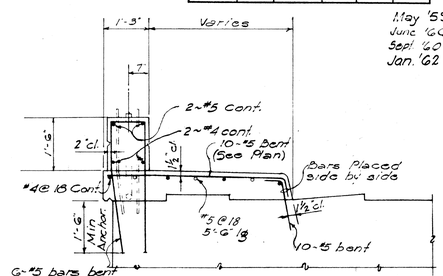


RAIL CAP DETAIL

Scale: 3/8" = 1 in.

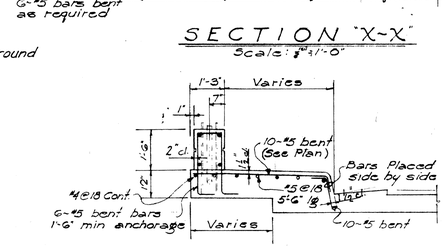


TREATMENT OF RAILING AT SKEWED JOINT



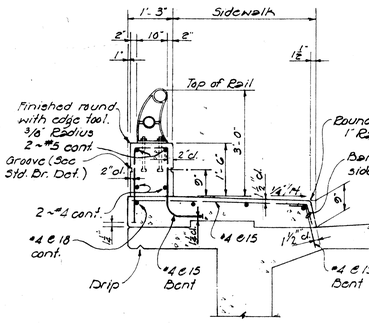
SECTION "X-X"

Scale: 3/4" = 1'-0"



SECTION "X-X"

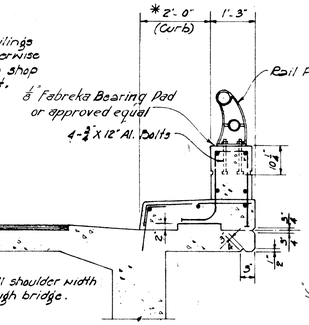
Scale: 3/4" = 1'-0"

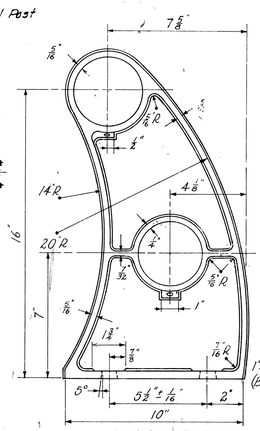


TYPICAL SECTION

Scale - 1/2" = 1'-0"

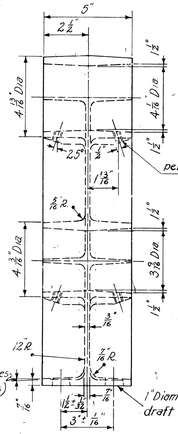
Note: Left and right railings similar unless noted otherwise. Contractor shall furnish shop drawing of railing layout.

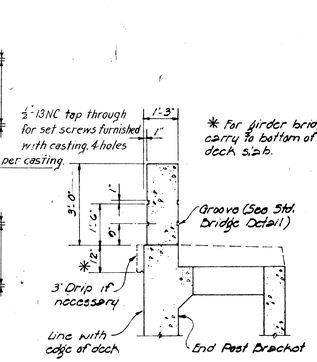




RAIL POST DETAIL

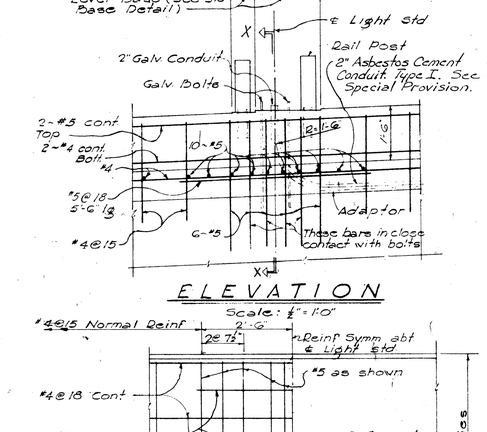
Scale - 3" = 1'-0"



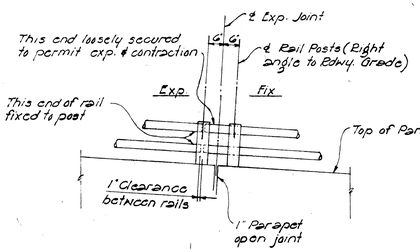


SECTIONS

Scale - 3/8" = 1'-0"

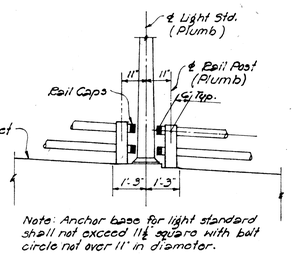


LIGHT STD. BASE REINF. DETAIL



TREATMENT OF RAILING AT EXP. JOINT

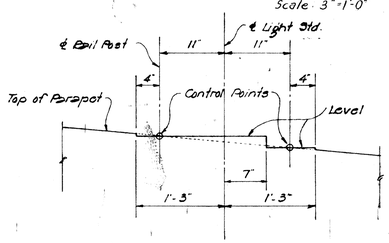
Scale - 3/8" = 1'-0"



Note: Anchor base for light standard shall not exceed 11½ square with bolt circle not over 11" in diameter.

TREATMENT OF RAILING AT LIGHT STD.

Scale - 3/8" = 1'-0"



LIGHT STD. BASE DETAIL

Scale - 1" = 1'-0"

APPROVED DATE Aug. 25, 1965

STATE HIGHWAY ENGINEER

GENERAL NOTE

Except where detailed otherwise in the plans, all details on this sheet govern.

Aluminum railing concrete parapet & end post to receive "Class 2 Surface Finish."

SPECIFICATION FOR ALUMINUM RAILING

ITEM	DESCRIPTION	ALLOY	UNIT WT.
Top Rail	Al. Alloy Drawn Or Extruded Tube 4" o.d. x 1/8" thick wall.	6061 - T6	1.79 #/Ft.
Bot. Rail	Al. Alloy Drawn Or Extruded Tube 3 1/2" o.d. x 1/8" thick wall.	6061 - T6	1.56 #/Ft.
* Rail Post	Permanent Mold Casting See Rail Post Detail	Post A 356 - T6 Cat Sc. 2024-T4	16.0 #/ea.
Rail Cap	See Rail Cap Detail	Cap 356 - T6	Top - .615 #/ea. Bot. - .340 #/ea.
Bolts	See Anchor Bolt Detail Provide Hexagon Nut and Plain Washer	Bolt 2024-T4 Nut 6061-T6 Wash. 2024-T4	——

* Rail Post Finish: Front, top and rear faces of post shall receive a standard scratch brush finish, to be approved by the Engineer.

HAWAII STATE HIGHWAY DEPARTMENT
STATE OF HAWAII

STANDARD DETAILS

ALUMINUM RAILING

SCALE AS NOTED

SHEET No. 5-3 OF SHEETS

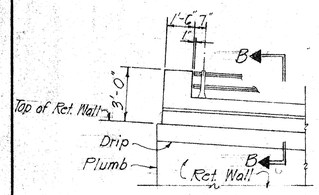
ORIGINAL PLAN	NOTE BOOK No.	DATE
SURVEY PLOTTED BY		
DRAWN BY A. Yamada		
TRACED BY		
QUANTITIES BY		
CHECKED BY		

PRINTED ON DIEPO 1000H CLEARPRINT

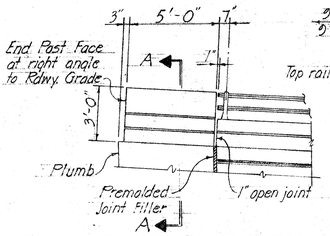
"WHAT'S THIS FREDDIE?"

181


FED. ROAD DIST. NO.	STATE	FED. AID PROJ. NO.	FISCAL YEAR	SHEET NO.	TOTAL SHEETS
HAWAII	HAW.	I-HI-1(4)	1963	182	217



AT RETAINING WALL END POST



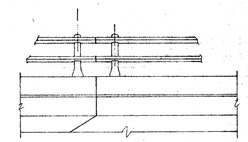
AT BRIDGE END POST



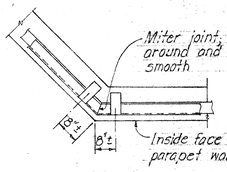
INTERMEDIATE

EXTERIOR RAILING ELEVATION

Scale: ¼" = 1'-0"

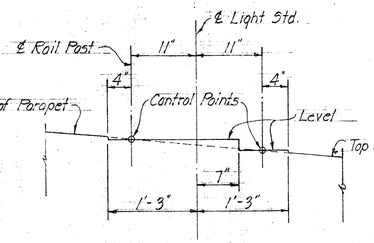


ELEVATION



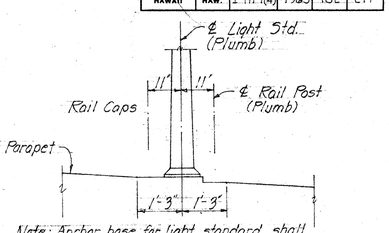
PLAN

TREATMENT OF RAILING AT SKEWED ENDS



LIGHT STD. BASE DETAIL

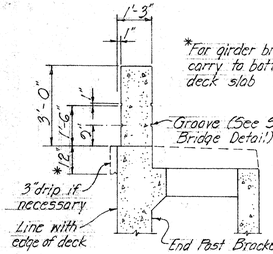
Scale: 1" = 1'-0"



Note: Anchor base for light standard shall not exceed 11½" square with bolt circle not over 11" in diameter.

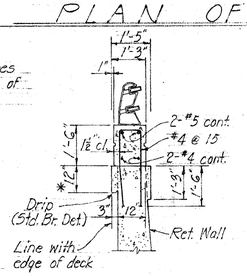
TREATMENT OF RAILING AT LIGHT STD.

Scale: ½" = 1'-0"



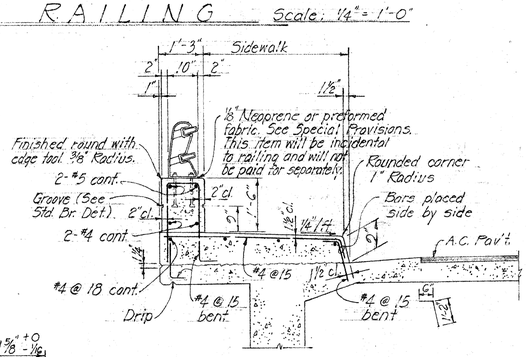
SECTION A-A

Scale: ⅜" = 1'-0"



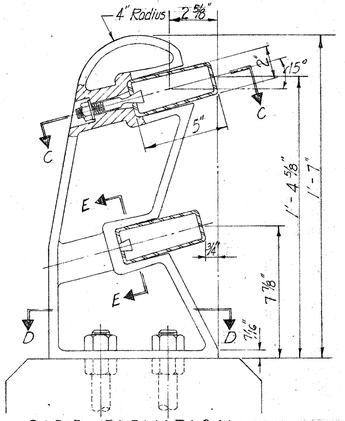
SECTION B-B

Scale: ⅜" = 1'-0"

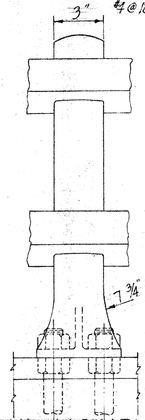


TYPICAL SECTION

Scale: ½" = 1'-0"



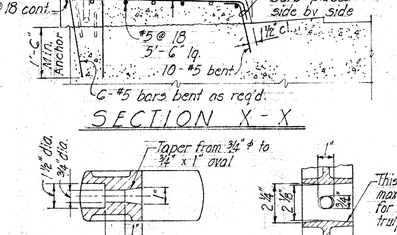
SIDE ELEVATION



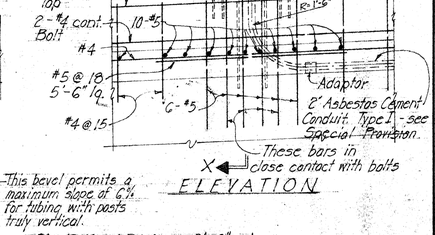
END ELEVATION

TYPICAL RAIL POST DETAIL

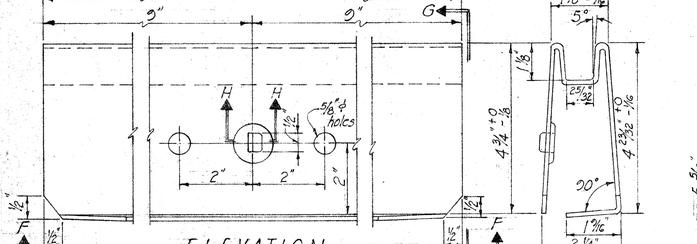
No Scale



SECTION X-X

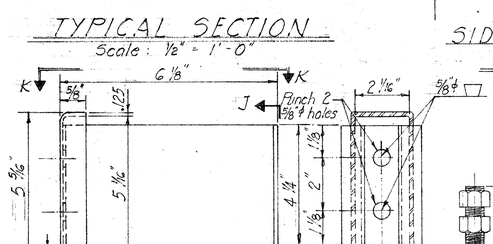


ELEVATION



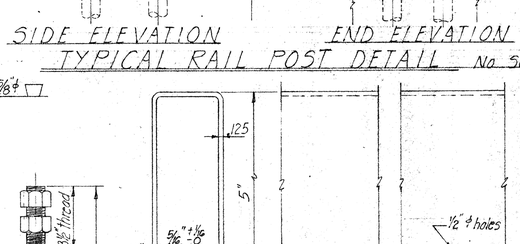
ELEVATION

END ELEVATION G-G



ELEVATION

ELEV. J-J



SIDE ELEVATION

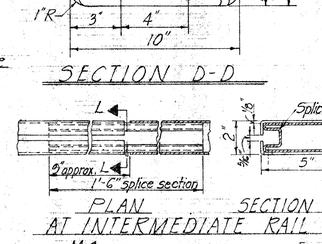
ELEVATION

TYPICAL RAIL TUBING DETAIL

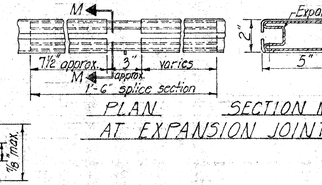


ANCHOR BOLT DETAIL

Scale: 3" = 1'-0"



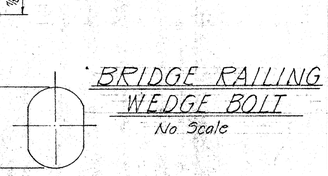
SECTION X-X



PLAN

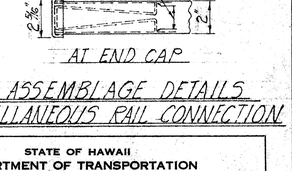
Splice section

SECTION L-L AT INTERMEDIATE RAIL SPLICE



PLAN

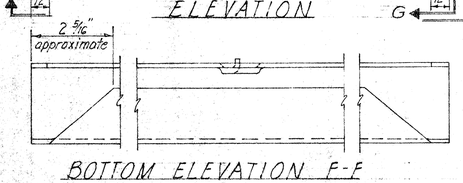
SECTION M-M AT EXPANSION JOINT



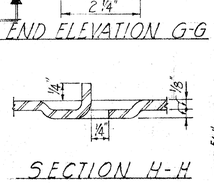
PLAN

LIGHT STD. BASE REINF DETAIL

Scale: ½" = 1'-0"



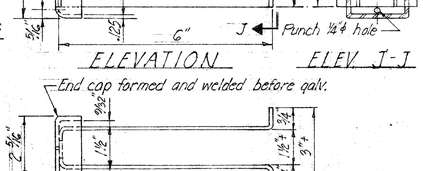
BOTTOM ELEVATION F-F



SECTION H-H

TYPICAL RAIL SPLICE SECTION DETAIL

No Scale



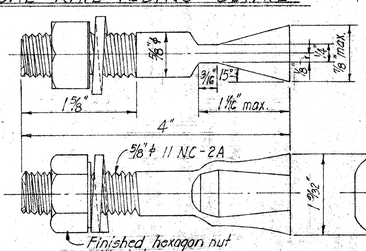
PLAN K-K

END CAP DETAIL

No Scale

AT END CAP

ASSEMBLAGE DETAILS MISCELLANEOUS RAIL CONNECTION



BRIDGE RAILING WEDGE BOLT

No Scale

SPECIFICATIONS For STEEL RAILING

ITEM	DESCRIPTION	GALVANIZE
Post	Malleable Iron Castings ASTM A-47, Grade 35018	ASTM A-153
Railing	Tubing 5"x2"x ⅛" ASTM A-245, Grade G	ASTM A-123
Anchor Bolts & Nuts	ASTM A-307	ASTM A-153
Wedge Bolts	ASTM A-307	ASTM A-153

ORIGINAL PLAN — SURVEY PLOTTED BY — DRAWN BY — TRACED BY — DESIGNED BY — QUANTITIES BY — CHECKED BY — DATE — NOTE BOOK — No.

STATE OF HAWAII
DEPARTMENT OF TRANSPORTATION
HIGHWAYS DIVISION

STANDARD DETAILS
STEEL RAILING

Scale as Noted

SHEET No. S-4 OF SHEETS

182

FED. ROAD DIST. NO.	STATE	FED. AID PROJ. NO.	FISCAL YEAR	SHEET NO.	TOTAL SHEETS
HAWAII	HAW.	I-HI-1(4)	1963	183	217

Feb. '56
May '56
Aug. '56
Jan. '57
Aug. '57
Jan. '58
May '59
Sept. '79
July '60
Sept. '60
Jan. 62
May 62

GENERAL NOTES

CONCRETE: Class of concrete to be used in different parts of the structure are as noted on plans.

REINFORCING STEEL: All reinforcing steel shall be Billet Steel Bars A.S.T.M. A15 intermediate grade.

Steel shall be made by the open-hearth or Electric Furnace Process. Mill certificate shall be required.

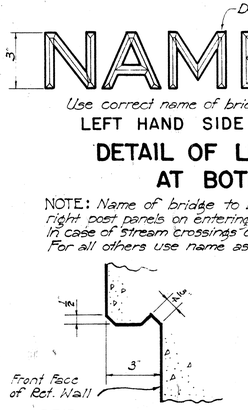
Deformations shall conform to A.S.T.M.-A305.

Splicing of reinforcing other than in main deck slab, girder and frame bars shall be done as shown in above sketch except where shown otherwise. Splices are to be staggered. Splices in main girder and frame bars are permitted only in bars exceeding 60'-0" in length at points to be indicated by the Engineer. These splices to be electrically are welded according to detail and specifications. No allowance will be made in the quantities for extra weight of steel required for splices not shown on the plans.

Minimum spacing between parallel bars shall be 2½ times the diameter of bars, but in no case shall the clear distance between the bars be less than 1½ times the maximum size of the coarse aggregate.

All dimensions relating to reinforcing are to centers of bars unless otherwise noted.

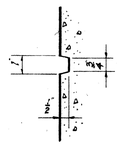
CONSTRUCTION JOINTS: All construction joints to have surface roughened and 1:2 cement grout applied immediately before the second pour. Construction joints to be located at places indicated in the plans. See Sec. 46.3.F(3) of the "Standard Specifications."



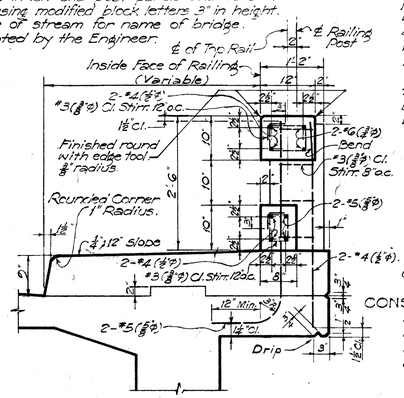
DETAIL OF LETTERS AND FIGURES AT BOTH APPROACHES

NOTE: Name of bridge to be placed in left end post panels and date in right post panels on entering bridge using modified block letters 3" in height. In case of stream crossings use name of stream for name of bridge. For all others use name as designated by the Engineer.

DRIP DET. FOR RET. WALL
Scale - 3" = 1'-0"



END POST GROOVE DET.
Scale - 3" = 1'-0"



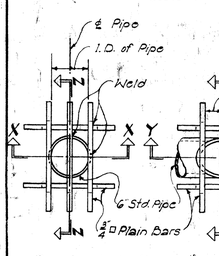
SECTION "B-B"
RAILING DETAIL
Scale: ¾" = 1'-0"

NOTE! Sidewalk, curb and railing to be poured after release of falsework. Forms for railing and endpost to be made of plywood.

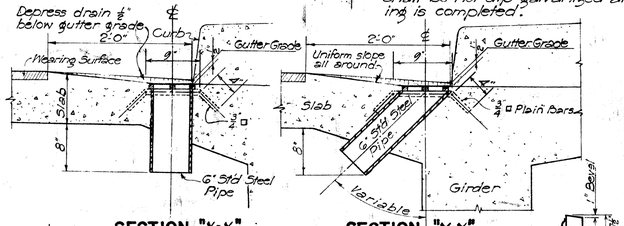
SURFACE FINISH: The surface of the concrete railings shall be given a class 2 Rubbed Finish as specified under Subarticle 46.3 (D) (3) of Section 46 Concrete of the Standard Specifications.

NOTE! Metal drains shall be considered incidental to Class A-1 Concrete in both concrete and steel bridges and will not be paid for separately.

Assemblage of grillage and pipe shall be hot-dip galvanized after all welding is completed.

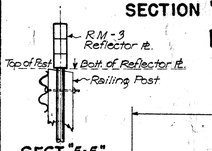


SECTION "Z-Z"



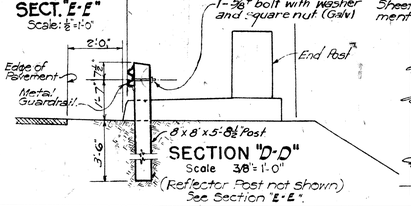
SECTION "X-X" SECTION "Y-Y"

DRAINAGE DETAIL
Scale: 1" = 1'-0"

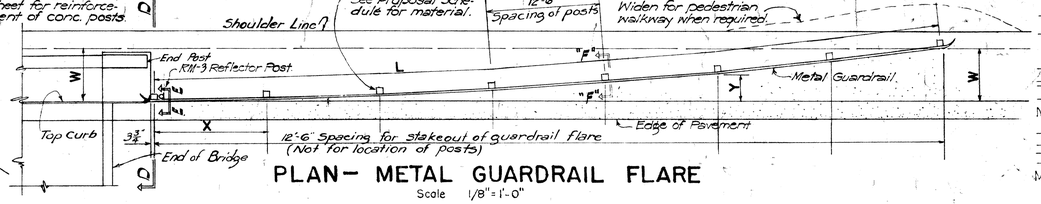


SECT. "E-E"
Scale: ½" = 1'-0"

NOTE!! See REGULATORY & WARNING SIGNS Sheet for details of RM-3, and railing posts. See Std. Details Sheet for reinforcement of conc. posts.



SECTION "D-D"
Scale 3/8" = 1'-0"
(Reflector Post not Shown)
See Section "E-E".



PLAN— METAL GUARDRAIL FLARE
Scale 1/8" = 1'-0"

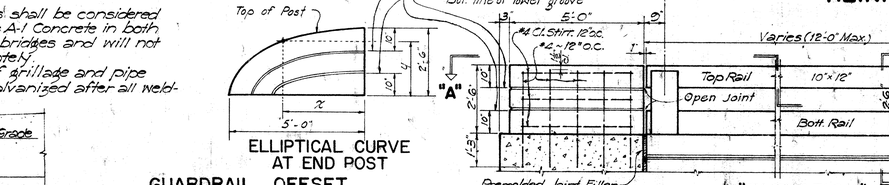
ELLIPTICAL CURVE AT END POST

GUARDRAIL OFFSET

X	Y W=3'	W=4'	W=5'	W=6'	W=7'	W=8'
12.5	0.18	0.16	0.14	0.12	0.09	0.08
25.0	0.75	0.64	0.55	0.49	0.35	0.32
37.5	1.69	1.44	1.25	1.10	0.78	0.72
50.0	3.00	2.56	2.22	1.96	1.38	1.28
62.5		4.00	3.47	3.06	2.16	2.00
75.0			5.00	4.41	3.11	2.88
87.5				6.00	4.23	3.92
100.0					5.53	5.12
112.5					7.00	6.48
125.0						8.00

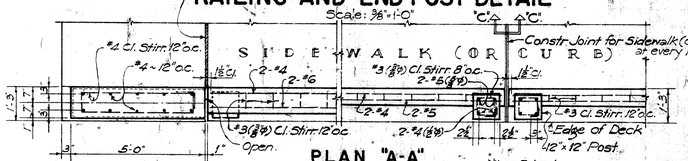
W = Guardrail flare
X = Distance from post at bridge to offset points.
Y = Guardrail flare offset

SECT. "F-F"



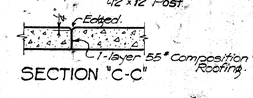
"ELEVATION"

RAILING AND END POST DETAIL
Scale: ⅜" = 1'-0"

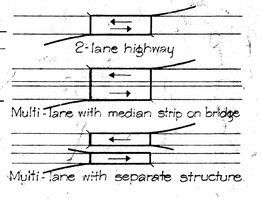



PLAN "A-A"

TOP RAIL ~ Bottom forms for top rails shall be kept in place a minimum of 14 days from date of pour.

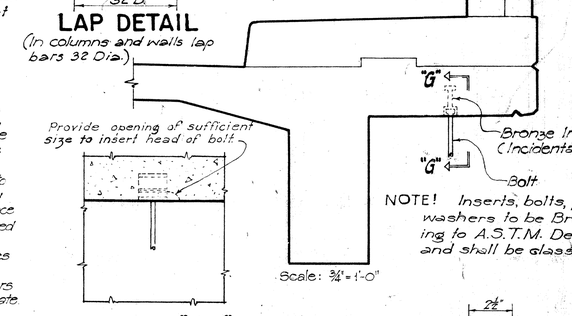


SECTION "C-C"





LAP DETAIL
(In columns and walls lap bars 32 Dia.)

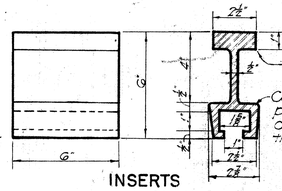


Scale: ¾" = 1'-0"

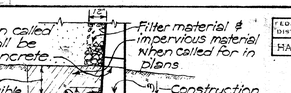
SECTION "G-G"
Scale: ¾" = 1'-0"

NOTE! Inserts, bolts, plates, nuts & washers to be Bronze conforming to A.S.T.M. Designation B22 and shall be class "D" grade.

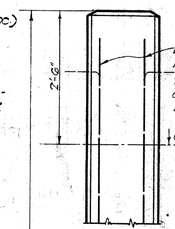
JOINT FILLER: Joint filler, when called for in plans, shall be incidental to concrete and will not be paid for separately.



INSERTS
Scale: ¾" = 1'-0"



CONSTRUCTION JOINT, WATERPROOFING AND WEEPHOLES.



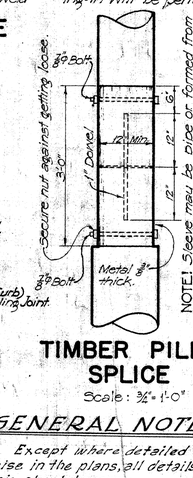
PILE CUTOFF

DETAIL OF PIPE HANGERS AND INSERTS

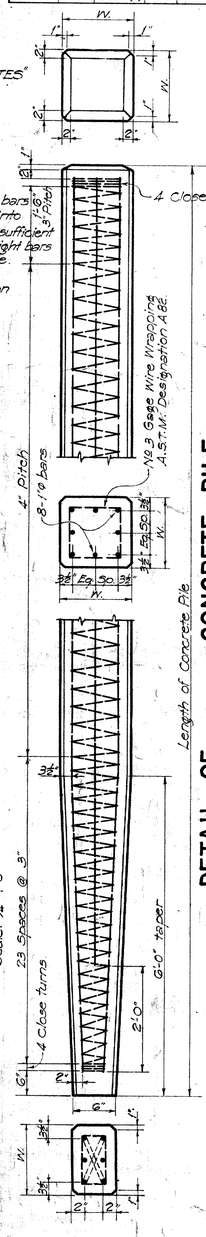
NOTE! Carbon content of reinforcing bars for welding shall not be over 0.40%. Low hydrogen electrodes E7015 or E7016 shall be used with preheat and interpass temperature not less than 200°F.



REINFORCING BAR SPLICE
Scale: Full Size



TIMBER PILE SPLICE
Scale: ¾" = 1'-0"

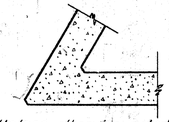


DETAIL OF CONCRETE PILE
Scale: ¾" = 1'-0"

CONCRETE SOCKET
Scale: ¾" = 1'-0"

GENERAL NOTE

Except where detailed otherwise in the plans, all details on this sheet govern.



Unless otherwise noted all sharp corners and re-entrant angles in concrete work shall be chamfered. (See Section 46.3(C) of the Standard Specifications. Chamfer to be ¾")

DEPARTMENT OF TRANSPORTATION
DIVISION OF HIGHWAYS
STATE OF HAWAII

STANDARD BRIDGE DETAILS

Scales as Noted

APPROVED BY: _____
STATE HIGHWAY ENGINEER
DATE: Aug. 26, 1959

SHEET No 5-50F SHEETS

ORIGINAL PLAN	SURVEY PLOTTED BY	DATE
	DESIGNED BY R. Zuercher	"
	DRAWN BY R. Kamemura	"
	TRACED BY	"
	QUANTITIES BY	"
VOTE BOOK	QUANTITIES CHECKED BY	"
No.	CHECKED BY	"

Mar. 1960

183