FED. ROAD DIST. No.	STATE	FED. AID PROJ. No.	FISCAL YEAR	SHEET No.	TOTAL SHEETS
HAWAII	HAW.	U-072-1(8)	1959	35	87

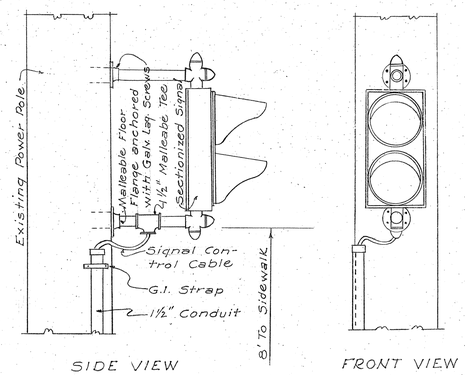

BRACKET MOUNTED SIGNAL AT D

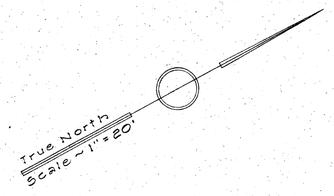

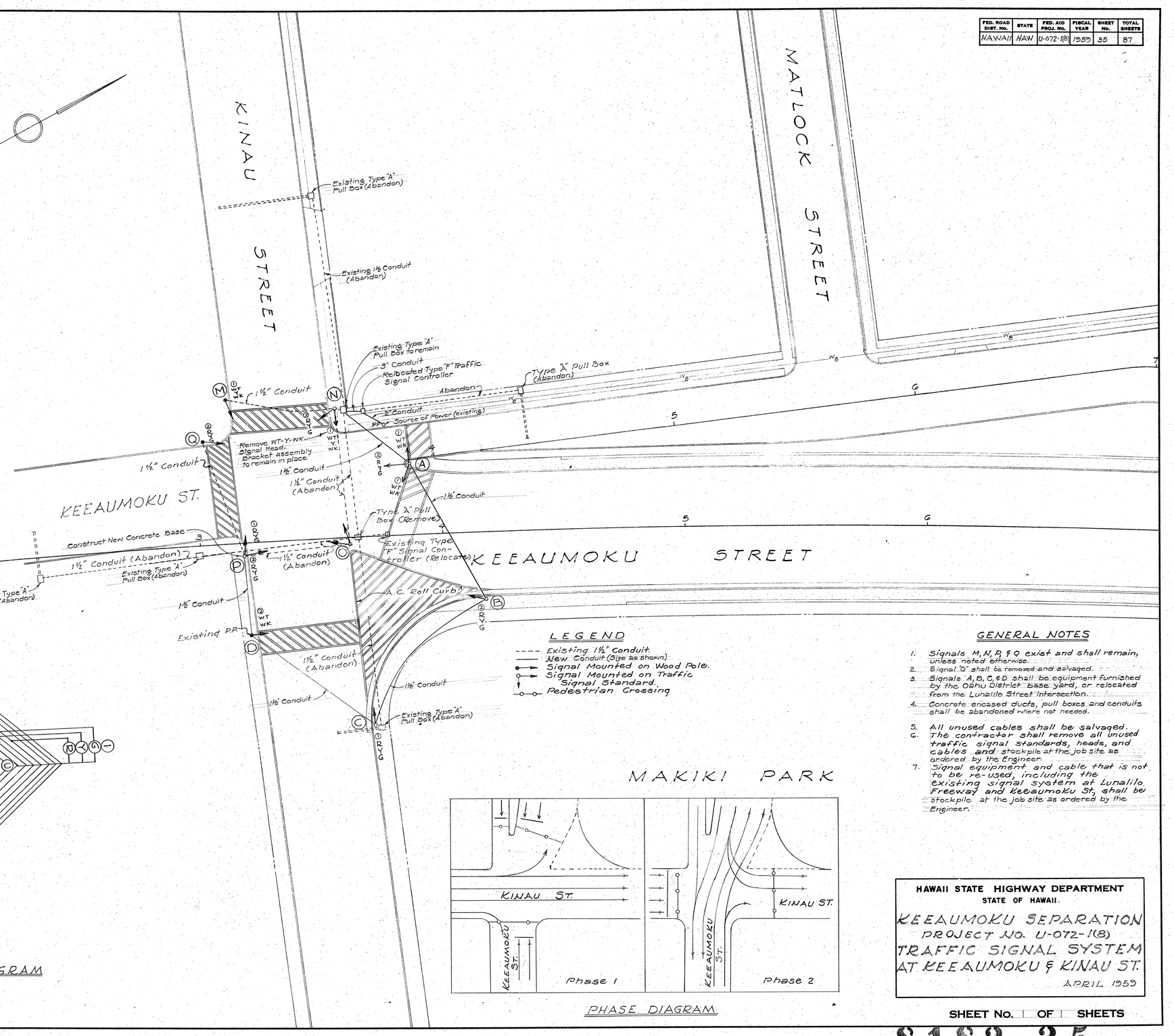

GEOGRAPHIC CIRCUIT WIRING DIAGRAM FOR TRAFFIC SIGNAL
NO SCALE

PHASE DIAGRAM

LEGEND

- Existing 1½" Conduit
- New Conduit (Size as shown)
- Signal Mounted on Wood Pole.
- Signal Mounted on Traffic Signal Standard.
- Pedestrian Crossing

GENERAL NOTES

1. Signals M, N, P & Q exist and shall remain, unless noted otherwise.
2. Signal "O" shall be removed and salvaged.
3. Signals A, B, C, & D shall be equipment furnished by the Oahu District base yard, or relocated from the Lunalilo Street Intersection.
4. Concrete encased ducts, pull boxes and conduits shall be abandoned where not needed.
5. All unused cables shall be salvaged.
6. The contractor shall remove all unused traffic signal standards, heads, and cables and stockpile at the job site as ordered by the Engineer.
7. Signal equipment and cable that is not to be re-used, including the existing signal system at Lunalilo Freeway and Keeaumoku St, shall be stockpile at the job site as ordered by the Engineer.

ORIGINAL PLAN	SURVEY PLOTTED BY	DATE
	DESIGNED BY	
	DRAWN BY	
	TRACED BY	
NOTE BOOK	QUANTITIES BY	
No.	QUANTITIES CHECKED BY	
	CHECKED BY	

HAWAII STATE HIGHWAY DEPARTMENT
STATE OF HAWAII

KEEAUMOKU SEPARATION
PROJECT NO. U-072-1(8)
TRAFFIC SIGNAL SYSTEM
AT KEEAUMOKU & KINAU ST.
APRIL 1959

SHEET No. OF SHEETS

$183.35

PRINTED ON DIEPO 1000H CLEARPRINT